U.S. Census Bureau
American FactFinder

State Senate District 3, Florida

Population and Housing Narrative Profile: 2005-2009
Data Set: **2005-2009 American Community Survey 5-Year Estimates**
Survey: **American Community Survey**

NOTE. Although the American Community Survey (ACS) produces population, demographic and housing unit estimates, it is the Census Bureau's Population Estimates Program that produces and disseminates the official estimates of the population for the nation, states, counties, cities and towns and estimates of housing units for states and counties.

For more information on confidentiality protection, sampling error, nonsampling error, and definitions, see Survey Methodology.

HOUSEHOLDS AND FAMILIES: In 2005-2009 there were 184,000 households in State Senate District 3. The average household size was 2.5 people.

Families made up 67 percent of the households in State Senate District 3. This figure includes both married-couple families (53 percent) and other families (15 percent). Nonfamily households made up 33 percent of all households in State Senate District 3. Most of the nonfamily households were people living alone, but some were composed of people living in households in which no one was related to the householder.

The Types of Households in State Senate District 3, Florida in 2005-2009

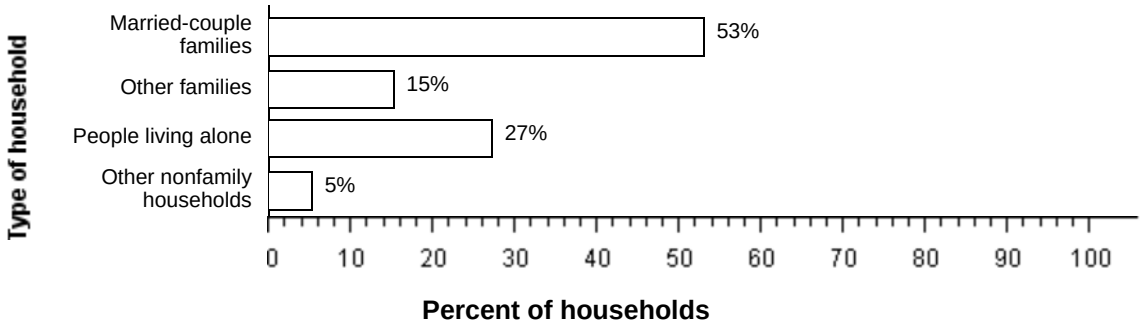

Source: American Community Survey, 2005-2009

NATIVITY AND LANGUAGE: Six percent of the people living in State Senate District 3 in 2005-2009 were foreign born. Ninety-four percent was nativeAmong people at least five years old living in State Senate District 3 in 2005-2009, 9 percent spoke a language other than English at home. Of those speaking a language other than English at home, 65 percent spoke Spanish and 35 percent spoke some other language; 36 percent reported that they did not speak English "very well."

GEOGRAPHIC MOBILITY: In 2005-2009, 83 percent of the people at least one year old living in State Senate District 3 were living in the same residence one year earlier; 9 percent had moved during the past year from another residence in the same county, 5 percent from another county in the same state, 3 percent from another state, and less than 0.5 percent from abroad.

Geographic Mobility of Residents of State Senate District 3, Florida in 2005-2009

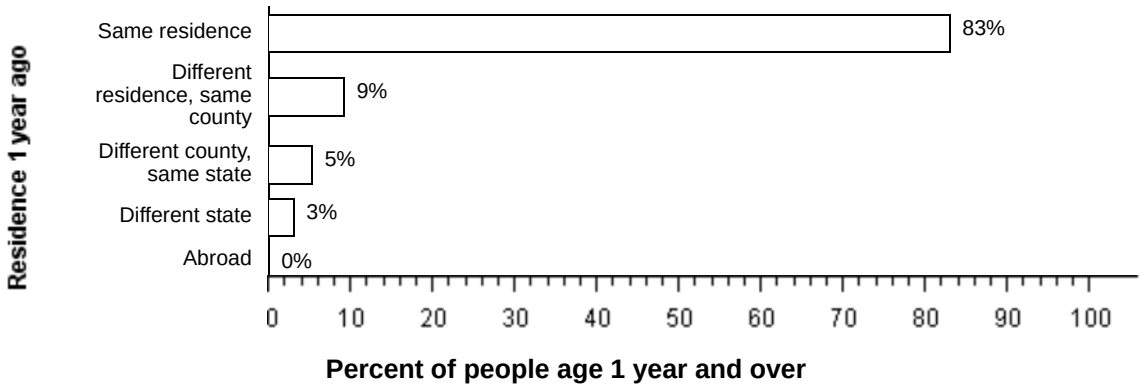

Source: American Community Survey, 2005-2009

EDUCATION: In 2005-2009, 82 percent of people 25 years and over had at least graduated from high school and 17 percent had a bachelor's degree or higher. Eighteen percent were dropouts; they were not enrolled in school and had not graduated from high school.

The total school enrollment in State Senate District 3 was 97,000 in 2005-2009. Nursery school and kindergarten enrollment was 11,000 and elementary or high school enrollment was 66,000 children. College or graduate school enrollment was 20,000.

The Educational Attainment of People in State Senate District 3, Florida in 2005-2009

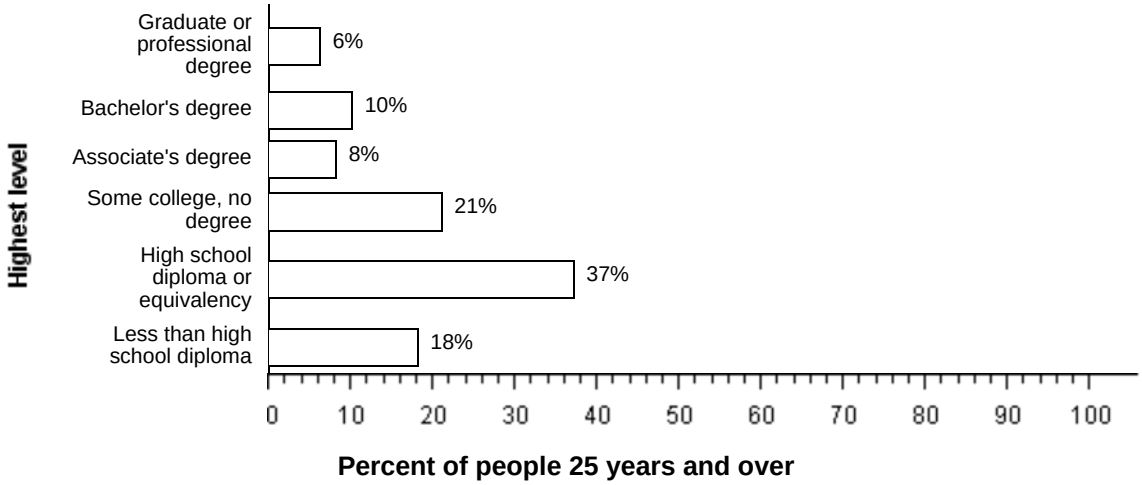

Source: American Community Survey, 2005-2009

DISABILITY: In State Senate District 3, among people at least five years old in 2005-2009, percent reported a disability. The likelihood of having a disability varied by age - from percent of people 5 to 15 years old, to percent of people 16 to 64 years old, and to percent of those 65 and older.

INDUSTRIES: In 2005-2009, for the employed population 16 years and older, the leading industries in State Senate District 3 were Educational services, and health care, and social assistance, 21 percent, and Retail trade, 14 percent.

Employment by Industry in State Senate District 3, Florida in 2005-2009

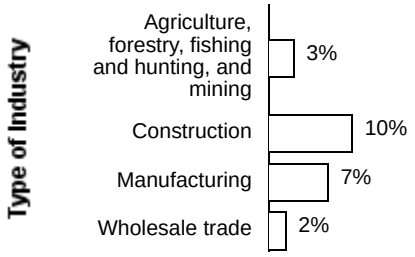

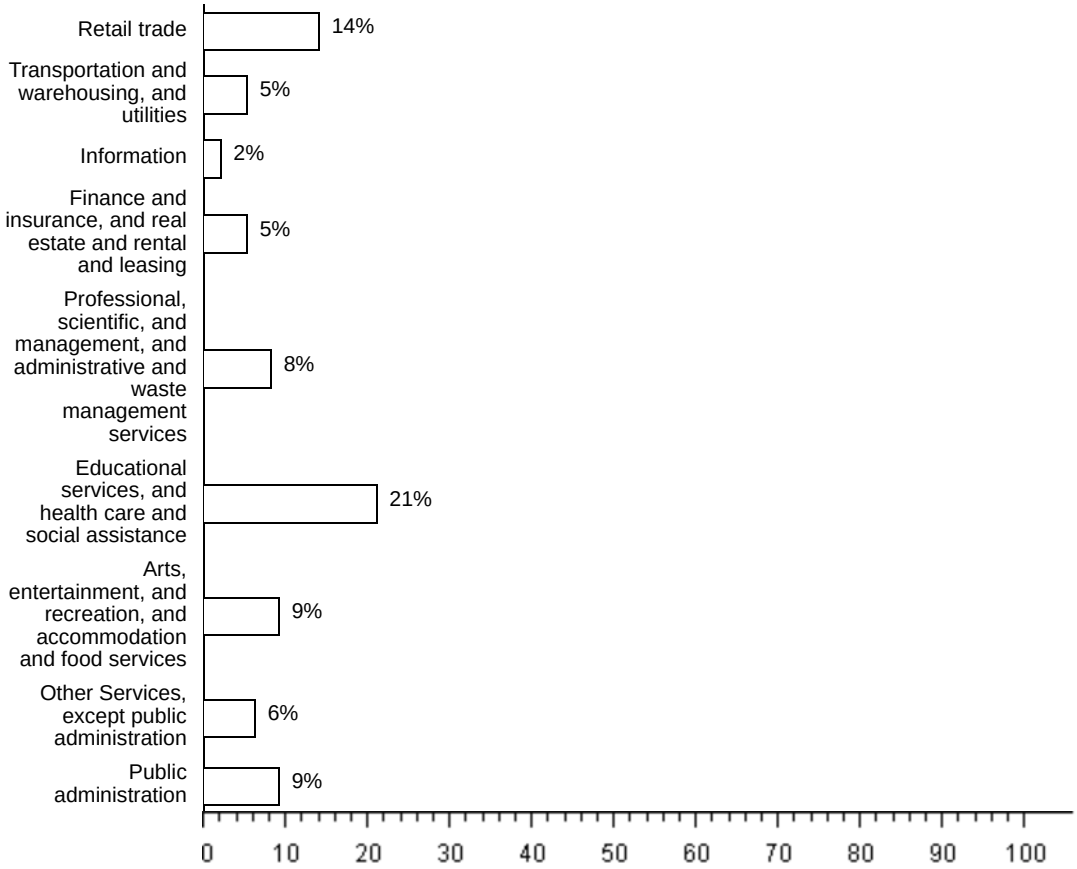

Percent of employed people 16 years and over

Source: American Community Survey, 2005-2009

OCCUPATIONS AND TYPE OF EMPLOYER: Among the most common occupations were: Management, professional, and related occupations, 29 percent; Sales and office occupations, 26 percent; Service occupations, 20 percent; Production, transportation, and material moving occupations, 12 percent; and Construction, extraction, maintenance, and repair occupations, 11 percent. Seventy-four percent of the people employed were Private wage and salary workers; 19 percent was Federal, state, or local government workers; and 7 percent was Self-employed in own not incorporated business workers.

TRAVEL TO WORK: Eighty percent of State Senate District 3 workers drove to work alone in 2005-2009, 13 percent carpooled, less than 0.5 percent took public transportation, and 3 percent used other means. The remaining 4 percent worked at home. Among those who commuted to work, it took them on average 24.5 minutes to get to work.

INCOME: The median income of households in State Senate District 3 was $39,820. Sixty-six percent of the households received earnings and 27 percent received retirement income other than Social Security. Forty-three percent of the households received Social Security. The average income from Social Security was $15,753. These income sources are not mutually exclusive; that is, some households received income from more than one source.

POVERTY AND PARTICIPATION IN GOVERNMENT PROGRAMS: In 2005-2009, 15 percent of people were in poverty. Twenty-two percent of related children under 18 were below the poverty level, compared with 10 percent of people 65 years old and over. Eleven percent of all families and 30 percent of families with a female householder and no husband present had incomes below the poverty level.

Poverty Rates in State Senate District 3, Florida in 2005-2009

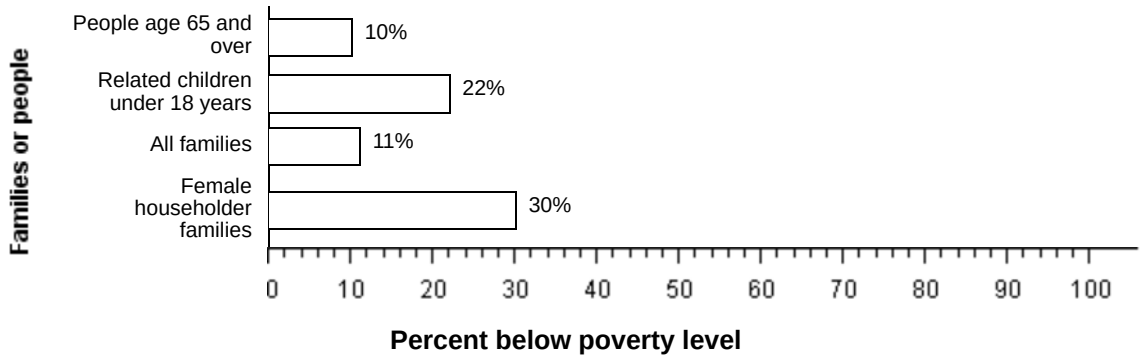

Source: American Community Survey, 2005-2009

POPULATION OF State Senate District 3: In 2005-2009, State Senate District 3 had a total population of 471,000 - 239,000 (51 percent) females and 232,000 (49 percent) males. The median age was 44.3 years. Twenty-one percent of the population was under 18 years and 22 percent was 65 years and older.

The Age Distribution of People in State Senate District 3, Florida in 2005-2009

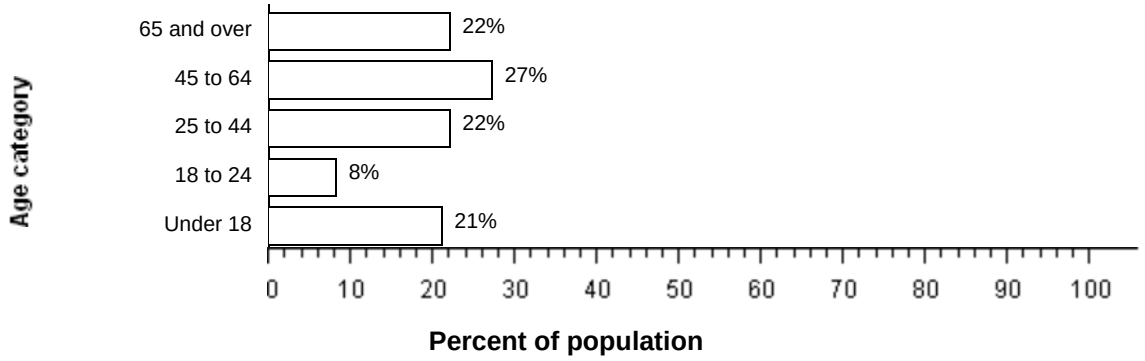

Source: American Community Survey, 2005-2009

For people reporting one race alone, 83 percent was White; 12 percent was Black or African American; less than 0.5 percent was American Indian and Alaska Native; 1 percent was Asian; less than 0.5 percent was Native Hawaiian and Other Pacific Islander, and 2 percent was Some other race. Two percent reported Two or more races. Seven percent of the people in State Senate District 3 was Hispanic. Seventy-eight percent of the people in State Senate District 3 was White non-Hispanic. People of Hispanic origin may be of any race.

HOUSING CHARACTERISTICS: In 2005-2009, State Senate District 3 had a total of 227,000 housing units, 19 percent of which were vacant. Of the total housing units, 64 percent was in single-unit structures, 9 percent was in multi-unit structures, and 27 percent was mobile homes. Forty-four percent of the housing units were built since 1990.

The Types of Housing Units in State Senate District 3, Florida in 2005-2009

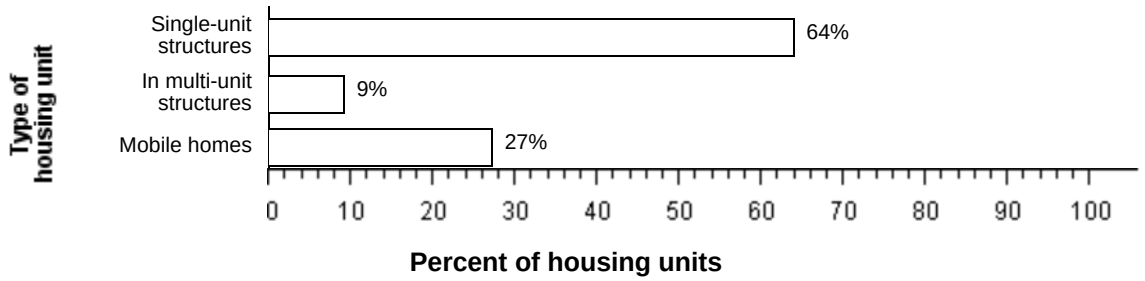

Source: American Community Survey, 2005-2009

OCCUPIED HOUSING UNIT CHARACTERISTICS: In 2005-2009, State Senate District 3 had 184,000 occupied housing units - 144,000 (78 percent) owner occupied and 40,000 (22 percent)

renter occupied. Five percent of the households did not have telephone service and 4 percent of the households did not have access to a car, truck, or van for private use. Multi Vehicle households were not rare. Forty percent had two vehicles and another 15 percent had three or more.

HOUSING COSTS: The median monthly housing costs for mortgaged owners was $1,087, nonmortgaged owners $328, and renters $786. Forty percent of owners with mortgages, 12 percent of owners without mortgages, and 52 percent of renters in State Senate District 3 spent 30 percent or more of household income on housing.

Occupants with a Housing Cost Burden in State Senate District 3, Florida in 2005-2009

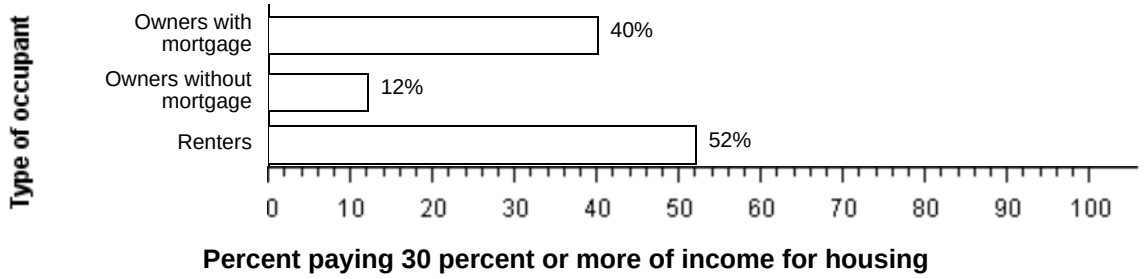

Source: American Community Survey, 2005-2009

Source: U.S. Census Bureau, 2005-2009 American Community Survey

The U.S. Census Bureau's Population Estimates Program produces the official population estimates for the nation, states, counties and places, and the official estimates of housing units for states and counties. The population and housing characteristics included above are derived from the American Community Survey.

Notes:
· Detail may not add to totals due to rounding.
· Percentages are based on unrounded numbers.

U.S. Census Bureau
American FactFinder

State Senate District 3, Florida

Selected Social Characteristics in the United States: 2005-2009

Data Set: **2005-2009 American Community Survey 5-Year Estimates**
Survey: **American Community Survey**

NOTE. Although the American Community Survey (ACS) produces population, demographic and housing unit estimates, it is the Census Bureau's Population Estimates Program that produces and disseminates the official estimates of the population for the nation, states, counties, cities and towns and estimates of housing units for states and counties.

For more information on confidentiality protection, sampling error, nonsampling error, and definitions, see Survey Methodology.

Selected Social Characteristics in the United States	Estimate	Margin of Error	Percent	Margin of Error
HOUSEHOLDS BY TYPE				
Total households	**184,446**	**+/-2,038**	**184,446**	**(X)**
Family households (families)	124,192	+/-1,903	67.3%	+/-0.8
With own children under 18 years	42,410	+/-1,337	23.0%	+/-0.6
Married-couple family	97,047	+/-1,667	52.6%	+/-0.8
With own children under 18 years	27,744	+/-1,162	15.0%	+/-0.6
Male householder, no wife present, family	6,998	+/-769	3.8%	+/-0.4
With own children under 18 years	3,686	+/-549	2.0%	+/-0.3
Female householder, no husband present, family	20,147	+/-1,126	10.9%	+/-0.6
With own children under 18 years	10,980	+/-860	6.0%	+/-0.5
Nonfamily households	60,254	+/-1,599	32.7%	+/-0.8
Householder living alone	50,598	+/-1,481	27.4%	+/-0.7
65 years and over	22,999	+/-926	12.5%	+/-0.5
Households with one or more people under 18 years	48,731	+/-1,403	26.4%	+/-0.7
Households with one or more people 65 years and over	68,780	+/-1,091	37.3%	+/-0.5
Average household size	2.47	+/-0.02	(X)	(X)
Average family size	2.99	+/-0.03	(X)	(X)
RELATIONSHIP				
Population in households	**455,707**	**+/-3,990**	**455,707**	**(X)**
Householder	184,446	+/-2,038	40.5%	+/-0.4
Spouse	96,878	+/-1,540	21.3%	+/-0.3
Child	118,509	+/-2,845	26.0%	+/-0.5
Other relatives	32,265	+/-2,293	7.1%	+/-0.5
Nonrelatives	23,609	+/-1,627	5.2%	+/-0.4
Unmarried partner	10,478	+/-695	2.3%	+/-0.2
MARITAL STATUS				
Males 15 years and over	**191,138**	**+/-1,880**	**191,138**	**(X)**
Never married	52,245	+/-1,927	27.3%	+/-0.9
Now married, except separated	105,537	+/-1,860	55.2%	+/-1.0
Separated	3,993	+/-613	2.1%	+/-0.3
Widowed	7,390	+/-562	3.9%	+/-0.3
Divorced	21,973	+/-1,219	11.5%	+/-0.6
Females 15 years and over	**200,725**	**+/-1,791**	**200,725**	**(X)**
Never married	39,365	+/-1,528	19.6%	+/-0.7

Selected Social Characteristics in the United States	Estimate	Margin of Error	Percent	Margin of Error
Now married, except separated	102,884	+/-1,691	51.3%	+/-0.9
Separated	4,564	+/-527	2.3%	+/-0.3
Widowed	27,975	+/-1,306	13.9%	+/-0.6
Divorced	25,937	+/-1,357	12.9%	+/-0.6
FERTILITY				
Number of women 15 to 50 years old who had a birth in the past 12 months	**6,008**	**+/-756**	**6,008**	**(X)**
Unmarried women (widowed, divorced, and never married)	2,715	+/-542	45.2%	+/-5.9
Per 1,000 unmarried women	55	+/-11	(X)	(X)
Per 1,000 women 15 to 50 years old	63	+/-8	(X)	(X)
Per 1,000 women 15 to 19 years old	39	+/-17	(X)	(X)
Per 1,000 women 20 to 34 years old	136	+/-19	(X)	(X)
Per 1,000 women 35 to 50 years old	15	+/-4	(X)	(X)
GRANDPARENTS				
Number of grandparents living with own grandchildren under 18 years	**10,790**	**+/-1,154**	**10,790**	**(X)**
Responsible for grandchildren	5,135	+/-691	47.6%	+/-3.9
Years responsible for grandchildren				
Less than 1 year	1,379	+/-346	12.8%	+/-2.9
1 or 2 years	1,406	+/-300	13.0%	+/-2.5
3 or 4 years	519	+/-167	4.8%	+/-1.5
5 or more years	1,831	+/-388	17.0%	+/-3.0
Number of grandparents responsible for own grandchildren under 18 years	**5,135**	**+/-691**	**5,135**	**(X)**
Who are female	3,296	+/-458	64.2%	+/-3.6
Who are married	3,690	+/-624	71.9%	+/-5.0
SCHOOL ENROLLMENT				
Population 3 years and over enrolled in school	**96,869**	**+/-2,367**	**96,869**	**(X)**
Nursery school, preschool	6,172	+/-572	6.4%	+/-0.6
Kindergarten	4,874	+/-523	5.0%	+/-0.5
Elementary school (grades 1-8)	43,172	+/-1,295	44.6%	+/-1.2
High school (grades 9-12)	22,769	+/-967	23.5%	+/-0.9
College or graduate school	19,882	+/-1,501	20.5%	+/-1.3
EDUCATIONAL ATTAINMENT				
Population 25 years and over	**336,204**	**+/-2,452**	**336,204**	**(X)**
Less than 9th grade	18,475	+/-1,177	5.5%	+/-0.3
9th to 12th grade, no diploma	40,705	+/-1,554	12.1%	+/-0.4
High school graduate (includes equivalency)	125,225	+/-2,406	37.2%	+/-0.7
Some college, no degree	69,088	+/-1,846	20.5%	+/-0.6
Associate's degree	25,896	+/-1,159	7.7%	+/-0.3
Bachelor's degree	35,199	+/-1,289	10.5%	+/-0.4
Graduate or professional degree	21,616	+/-1,188	6.4%	+/-0.3
Percent high school graduate or higher	82.4%	+/-0.5	(X)	(X)
Percent bachelor's degree or higher	16.9%	+/-0.5	(X)	(X)
VETERAN STATUS				
Civilian population 18 years and over	**373,865**	**+/-2,666**	**373,865**	**(X)**
Civilian veterans	59,862	+/-1,258	16.0%	+/-0.3
DISABILITY STATUS OF THE CIVILIAN NONINSTITUTIONALIZED POPULATION				
Total Civilian Noninstitutionalized Population	**(X)**	**(X)**	**(X)**	**(X)**
With a disability	(X)	(X)	(X)	(X)
Under 18 years	**(X)**	**(X)**	**(X)**	**(X)**
With a disability	(X)	(X)	(X)	(X)
18 to 64 years	**(X)**	**(X)**	**(X)**	**(X)**
With a disability	(X)	(X)	(X)	(X)

Selected Social Characteristics in the United States	Estimate	Margin of Error	Percent	Margin of Error
65 years and over	**(X)**	**(X)**	**(X)**	**(X)**
With a disability	(X)	(X)	(X)	(X)
RESIDENCE 1 YEAR AGO				
Population 1 year and over	**465,558**	**+/-3,658**	**465,558**	**(X)**
Same house	387,503	+/-4,396	83.2%	+/-0.8
Different house in the U.S.	76,969	+/-3,977	16.5%	+/-0.8
Same county	40,480	+/-3,086	8.7%	+/-0.6
Different county	36,489	+/-2,606	7.8%	+/-0.6
Same state	21,916	+/-2,039	4.7%	+/-0.4
Different state	14,573	+/-1,346	3.1%	+/-0.3
Abroad	1,086	+/-296	0.2%	+/-0.1
PLACE OF BIRTH				
Total population	**471,166**	**+/-3,673**	**471,166**	**(X)**
Native	442,889	+/-3,686	94.0%	+/-0.3
Born in United States	434,146	+/-3,736	92.1%	+/-0.3
State of residence	196,176	+/-3,614	41.6%	+/-0.6
Different state	237,970	+/-3,185	50.5%	+/-0.6
Born in Puerto Rico, U.S. Island areas, or born abroad to American parent(s)	8,743	+/-860	1.9%	+/-0.2
Foreign born	28,277	+/-1,389	6.0%	+/-0.3
U.S. CITIZENSHIP STATUS				
Foreign-born population	**28,277**	**+/-1,389**	**28,277**	**(X)**
Naturalized U.S. citizen	16,254	+/-942	57.5%	+/-2.3
Not a U.S. citizen	12,023	+/-949	42.5%	+/-2.3
YEAR OF ENTRY				
Population born outside the United States	**37,020**	**+/-1,645**	**37,020**	**(X)**
Native	**8,743**	**+/-860**	**8,743**	**(X)**
Entered 2000 or later	1,723	+/-532	19.7%	+/-5.4
Entered before 2000	7,020	+/-756	80.3%	+/-5.4
Foreign born	**28,277**	**+/-1,389**	**28,277**	**(X)**
Entered 2000 or later	5,749	+/-923	20.3%	+/-2.8
Entered before 2000	22,528	+/-1,123	79.7%	+/-2.8
WORLD REGION OF BIRTH OF FOREIGN BORN				
Foreign-born population, excluding population born at sea	**28,277**	**+/-1,389**	**28,277**	**(X)**
Europe	5,838	+/-632	20.6%	+/-2.1
Asia	4,986	+/-526	17.6%	+/-1.7
Africa	609	+/-201	2.2%	+/-0.7
Oceania	80	+/-63	0.3%	+/-0.2
Latin America	14,691	+/-1,094	52.0%	+/-2.6
Northern America	2,073	+/-326	7.3%	+/-1.1
LANGUAGE SPOKEN AT HOME				
Population 5 years and over	**445,027**	**+/-3,315**	**445,027**	**(X)**
English only	406,469	+/-3,438	91.3%	+/-0.4
Language other than English	38,558	+/-1,761	8.7%	+/-0.4
Speak English less than "very well"	13,821	+/-1,003	3.1%	+/-0.2
Spanish	25,246	+/-1,350	5.7%	+/-0.3
Speak English less than "very well"	10,647	+/-839	2.4%	+/-0.2
Other Indo-European languages	8,569	+/-833	1.9%	+/-0.2
Speak English less than "very well"	2,101	+/-480	0.5%	+/-0.1
Asian and Pacific Islander languages	3,625	+/-494	0.8%	+/-0.1
Speak English less than "very well"	971	+/-256	0.2%	+/-0.1
Other languages	1,118	+/-504	0.3%	+/-0.1
Speak English less than "very well"	102	+/-77	0.0%	+/-0.1
ANCESTRY				

Selected Social Characteristics in the United States	Estimate	Margin of Error	Percent	Margin of Error
Total population	**471,166**	**+/-3,673**	**471,166**	**(X)**
American	47,319	+/-2,389	10.0%	+/-0.5
Arab	1,056	+/-389	0.2%	+/-0.1
Czech	1,645	+/-368	0.3%	+/-0.1
Danish	1,267	+/-330	0.3%	+/-0.1
Dutch	9,709	+/-1,005	2.1%	+/-0.2
English	60,055	+/-2,614	12.7%	+/-0.5
French (except Basque)	15,856	+/-1,202	3.4%	+/-0.3
French Canadian	4,261	+/-635	0.9%	+/-0.1
German	71,846	+/-2,768	15.2%	+/-0.6
Greek	1,531	+/-410	0.3%	+/-0.1
Hungarian	2,141	+/-340	0.5%	+/-0.1
Irish	68,955	+/-2,740	14.6%	+/-0.6
Italian	27,455	+/-1,413	5.8%	+/-0.3
Lithuanian	756	+/-192	0.2%	+/-0.1
Norwegian	3,287	+/-494	0.7%	+/-0.1
Polish	12,875	+/-1,098	2.7%	+/-0.2
Portuguese	1,575	+/-422	0.3%	+/-0.1
Russian	2,084	+/-332	0.4%	+/-0.1
Scotch-Irish	10,106	+/-843	2.1%	+/-0.2
Scottish	12,757	+/-1,111	2.7%	+/-0.2
Slovak	759	+/-193	0.2%	+/-0.1
Subsaharan African	7,584	+/-1,347	1.6%	+/-0.3
Swedish	5,558	+/-714	1.2%	+/-0.2
Swiss	908	+/-222	0.2%	+/-0.1
Ukrainian	970	+/-202	0.2%	+/-0.1
Welsh	3,658	+/-720	0.8%	+/-0.2
West Indian (excluding Hispanic origin groups)	5,036	+/-899	1.1%	+/-0.2

Source: U.S. Census Bureau, 2005-2009 American Community Survey

Data are based on a sample and are subject to sampling variability. The degree of uncertainty for an estimate arising from sampling variability is represented through the use of a margin of error. The value shown here is the 90 percent margin of error. The margin of error can be interpreted roughly as providing a 90 percent probability that the interval defined by the estimate minus the margin of error and the estimate plus the margin of error (the lower and upper confidence bounds) contains the true value. In addition to sampling variability, the ACS estimates are subject to nonsampling error (for a discussion of nonsampling variability, see Accuracy of the Data). The effect of nonsampling error is not represented in these tables.

Notes:
·Ancestry listed in this table refers to the total number of people who responded with a particular ancestry; for example, the estimate given for Russian represents the number of people who listed Russian as either their first or second ancestry. This table lists only the largest ancestry groups; see the Detailed Tables for more categories. Race and Hispanic origin groups are not included in this table because official data for those groups come from the Race and Hispanic origin questions rather than the ancestry question (see Demographic Table).
·The Census Bureau introduced a new set of disability questions in the 2008 ACS questionnaire. Because of contextual differences between the 2008-2009 disability data and disability data collected in prior years, the Census Bureau is unable to combine the 5 years of disability data in order to produce the multi-year estimate that would appear in this table. Multi-year estimates of disability status will become available once five consecutive years of data are collected. For more information about the differences between the 2008 and prior years' disability questions, see Review of Changes to the Measurement of Disability in the 2008 ACS.
·Data for year of entry of the native population reflect the year of entry into the U.S. by people who were born in Puerto Rico, U.S. Island Areas or born outside the U.S. to a U.S. citizen parent and who subsequently moved to the U.S.
·While the 2005-2009 American Community Survey (ACS) data generally reflect the November 2008 Office of Management and Budget (OMB) definitions of metropolitan and micropolitan statistical areas; in certain instances the names, codes, and boundaries of the principal cities shown in ACS tables may differ from the OMB definitions due to differences in the effective dates of the geographic entities.
·Estimates of urban and rural population, housing units, and characteristics reflect boundaries of urban areas defined based on Census 2000 data. Boundaries for urban areas have not been updated since Census 2000. As a result, data for urban and rural areas from the ACS do not necessarily reflect the results of ongoing urbanization.

Explanation of Symbols:
1. An '**' entry in the margin of error column indicates that either no sample observations or too few sample observations were available to compute a standard error and thus the margin of error. A statistical test is not appropriate.
2. An '-' entry in the estimate column indicates that either no sample observations or too few sample observations were available to compute an estimate, or a ratio of medians cannot be calculated because one or both of the median estimates falls in the lowest interval or upper interval of an open-ended distribution.
3. An '-' following a median estimate means the median falls in the lowest interval of an open-ended distribution.
4. An '+' following a median estimate means the median falls in the upper interval of an open-ended distribution.
5. An '***' entry in the margin of error column indicates that the median falls in the lowest interval or upper interval of an open-ended distribution. A

statistical test is not appropriate.
6. An '*****' entry in the margin of error column indicates that the estimate is controlled. A statistical test for sampling variability is not appropriate.
7. An 'N' entry in the estimate and margin of error columns indicates that data for this geographic area cannot be displayed because the number of sample cases is too small.
8. An '(X)' means that the estimate is not applicable or not available.

The letters PDF or symbol indicate a document is in the Portable Document Format (PDF). To view the file you will need the Adobe® Acrobat® Reader, which is available for **free** from the Adobe web site.

U.S. Census Bureau
American FactFinder

State Senate District 3, Florida

Selected Economic Characteristics: 2005-2009

Data Set: **2005-2009 American Community Survey 5-Year Estimates**
Survey: **American Community Survey**

NOTE. Although the American Community Survey (ACS) produces population, demographic and housing unit estimates, it is the Census Bureau's Population Estimates Program that produces and disseminates the official estimates of the population for the nation, states, counties, cities and towns and estimates of housing units for states and counties.

For more information on confidentiality protection, sampling error, nonsampling error, and definitions, see Survey Methodology.

Selected Economic Characteristics	Estimate	Margin of Error	Percent	Margin of Error
EMPLOYMENT STATUS				
Population 16 years and over	**385,772**	**+/-2,733**	**385,772**	**(X)**
In labor force	196,532	+/-3,063	50.9%	+/-0.7
Civilian labor force	195,952	+/-3,096	50.8%	+/-0.7
Employed	178,935	+/-2,886	46.4%	+/-0.6
Unemployed	17,017	+/-1,040	4.4%	+/-0.3
Armed Forces	580	+/-290	0.2%	+/-0.1
Not in labor force	189,240	+/-2,684	49.1%	+/-0.7
Civilian labor force	**195,952**	**+/-3,096**	**195,952**	**(X)**
Percent Unemployed	8.7%	+/-0.5	(X)	(X)
Females 16 years and over	**198,092**	**+/-1,744**	**198,092**	**(X)**
In labor force	92,436	+/-1,923	46.7%	+/-0.8
Civilian labor force	92,418	+/-1,920	46.7%	+/-0.8
Employed	85,244	+/-1,806	43.0%	+/-0.8
Own children under 6 years	**29,538**	**+/-1,041**	**29,538**	**(X)**
All parents in family in labor force	18,310	+/-1,004	62.0%	+/-2.6
Own children 6 to 17 years	**59,511**	**+/-1,582**	**59,511**	**(X)**
All parents in family in labor force	40,739	+/-1,609	68.5%	+/-2.3
COMMUTING TO WORK				
Workers 16 years and over	**174,056**	**+/-2,632**	**174,056**	**(X)**
Car, truck, or van -- drove alone	139,115	+/-2,730	79.9%	+/-0.9
Car, truck, or van -- carpooled	22,394	+/-1,423	12.9%	+/-0.8
Public transportation (excluding taxicab)	577	+/-267	0.3%	+/-0.2
Walked	2,126	+/-393	1.2%	+/-0.2
Other means	3,605	+/-513	2.1%	+/-0.3
Worked at home	6,239	+/-616	3.6%	+/-0.4
Mean travel time to work (minutes)	24.5	+/-0.5	(X)	(X)
OCCUPATION				
Civilian employed population 16 years and over	**178,935**	**+/-2,886**	**178,935**	**(X)**
Management, professional, and related occupations	51,653	+/-1,685	28.9%	+/-0.8
Service occupations	36,557	+/-1,529	20.4%	+/-0.8

Selected Economic Characteristics	Estimate	Margin of Error	Percent	Margin of Error
Sales and office occupations	47,380	+/-1,642	26.5%	+/-0.8
Farming, fishing, and forestry occupations	2,032	+/-392	1.1%	+/-0.2
Construction, extraction, maintenance, and repair occupations	20,193	+/-1,270	11.3%	+/-0.7
Production, transportation, and material moving occupations	21,120	+/-1,370	11.8%	+/-0.7
INDUSTRY				
Civilian employed population 16 years and over	**178,935**	**+/-2,886**	**178,935**	**(X)**
Agriculture, forestry, fishing and hunting, and mining	5,087	+/-549	2.8%	+/-0.3
Construction	17,320	+/-1,160	9.7%	+/-0.6
Manufacturing	12,338	+/-897	6.9%	+/-0.5
Wholesale trade	3,898	+/-476	2.2%	+/-0.3
Retail trade	24,899	+/-1,265	13.9%	+/-0.7
Transportation and warehousing, and utilities	8,650	+/-754	4.8%	+/-0.4
Information	3,003	+/-469	1.7%	+/-0.3
Finance and insurance, and real estate and rental and leasing	9,731	+/-695	5.4%	+/-0.4
Professional, scientific, and management, and administrative and waste management services	13,813	+/-907	7.7%	+/-0.5
Educational services, and health care and social assistance	37,958	+/-1,540	21.2%	+/-0.7
Arts, entertainment, and recreation, and accommodation and food services	16,004	+/-1,099	8.9%	+/-0.6
Other services, except public administration	10,348	+/-929	5.8%	+/-0.5
Public administration	15,886	+/-1,009	8.9%	+/-0.6
CLASS OF WORKER				
Civilian employed population 16 years and over	**178,935**	**+/-2,886**	**178,935**	**(X)**
Private wage and salary workers	132,287	+/-2,979	73.9%	+/-0.9
Government workers	33,969	+/-1,337	19.0%	+/-0.7
Self-employed in own not incorporated business workers	12,178	+/-842	6.8%	+/-0.5
Unpaid family workers	501	+/-164	0.3%	+/-0.1
INCOME AND BENEFITS (IN 2009 INFLATION-ADJUSTED DOLLARS)				
Total households	**184,446**	**+/-2,038**	**184,446**	**(X)**
Less than $10,000	14,316	+/-978	7.8%	+/-0.5
$10,000 to $14,999	13,609	+/-818	7.4%	+/-0.4
$15,000 to $24,999	25,634	+/-1,057	13.9%	+/-0.5
$25,000 to $34,999	26,914	+/-1,326	14.6%	+/-0.7
$35,000 to $49,999	32,198	+/-1,261	17.5%	+/-0.7
$50,000 to $74,999	34,940	+/-1,303	18.9%	+/-0.6
$75,000 to $99,999	18,212	+/-880	9.9%	+/-0.5
$100,000 to $149,999	12,393	+/-719	6.7%	+/-0.4
$150,000 to $199,999	3,382	+/-361	1.8%	+/-0.2
$200,000 or more	2,848	+/-367	1.5%	+/-0.2
Median household income (dollars)	39,820	+/-628	(X)	(X)
Mean household income (dollars)	52,426	+/-837	(X)	(X)
With earnings	121,399	+/-1,896	65.8%	+/-0.7
Mean earnings (dollars)	53,175	+/-1,063	(X)	(X)
With Social Security	80,177	+/-1,248	43.5%	+/-0.6
Mean Social Security income (dollars)	15,753	+/-185	(X)	(X)
With retirement income	49,811	+/-1,151	27.0%	+/-0.5
Mean retirement income (dollars)	20,036	+/-638	(X)	(X)
With Supplemental Security Income	7,968	+/-494	4.3%	+/-0.3
Mean Supplemental Security Income (dollars)	8,448	+/-429	(X)	(X)
With cash public assistance income	2,533	+/-343	1.4%	+/-0.2
Mean cash public assistance income (dollars)	4,000	+/-805	(X)	(X)
With Food Stamp/SNAP benefits in the past 12 months	13,877	+/-881	7.5%	+/-0.5
Families	**124,192**	**+/-1,903**	**124,192**	**(X)**
Less than $10,000	6,236	+/-712	5.0%	+/-0.6
$10,000 to $14,999	5,414	+/-566	4.4%	+/-0.5
$15,000 to $24,999	14,084	+/-837	11.3%	+/-0.6

Selected Economic Characteristics	Estimate	Margin of Error	Percent	Margin of Error
$25,000 to $34,999	17,116	+/-1,024	13.8%	+/-0.7
$35,000 to $49,999	23,328	+/-1,111	18.8%	+/-0.9
$50,000 to $74,999	26,883	+/-1,099	21.6%	+/-0.8
$75,000 to $99,999	15,041	+/-763	12.1%	+/-0.6
$100,000 to $149,999	10,721	+/-640	8.6%	+/-0.5
$150,000 to $199,999	2,868	+/-326	2.3%	+/-0.3
$200,000 or more	2,501	+/-314	2.0%	+/-0.3
Median family income (dollars)	46,963	+/-917	(X)	(X)
Mean family income (dollars)	60,244	+/-1,097	(X)	(X)
Per capita income (dollars)	21,492	+/-341	(X)	(X)
Nonfamily households	**60,254**	**+/-1,599**	**60,254**	**(X)**
Median nonfamily income (dollars)	25,325	+/-695	(X)	(X)
Mean nonfamily income (dollars)	34,184	+/-1,159	(X)	(X)
Median earnings for workers (dollars)	24,722	+/-464	(X)	(X)
Median earnings for male full-time, year-round workers (dollars)	37,340	+/-829	(X)	(X)
Median earnings for female full-time, year-round workers (dollars)	29,839	+/-771	(X)	(X)
HEALTH INSURANCE COVERAGE				
Civilian Noninstitutionalized Population	**(X)**	**(X)**	**(X)**	**(X)**
With health insurance coverage	(X)	(X)	(X)	(X)
With private health insurance coverage	(X)	(X)	(X)	(X)
With public health coverage	(X)	(X)	(X)	(X)
No health insurance coverage	(X)	(X)	(X)	(X)
Civilian Noninstitutionalized Population Under 18 years	**(X)**	**(X)**	**(X)**	**(X)**
No health insurance coverage	(X)	(X)	(X)	(X)
PERCENTAGE OF FAMILIES AND PEOPLE WHOSE INCOME IN THE PAST 12 MONTHS IS BELOW THE POVERTY LEVEL				
All families	10.6%	+/-0.7	(X)	(X)
With related children under 18 years	18.5%	+/-1.3	(X)	(X)
With related children under 5 years only	24.6%	+/-3.7	(X)	(X)
Married couple families	6.1%	+/-0.5	(X)	(X)
With related children under 18 years	9.3%	+/-1.3	(X)	(X)
With related children under 5 years only	11.5%	+/-3.2	(X)	(X)
Families with female householder, no husband present	29.9%	+/-2.7	(X)	(X)
With related children under 18 years	39.4%	+/-3.6	(X)	(X)
With related children under 5 years only	49.3%	+/-9.3	(X)	(X)
All people	14.9%	+/-0.8	(X)	(X)
Under 18 years	22.0%	+/-1.6	(X)	(X)
Related children under 18 years	21.7%	+/-1.6	(X)	(X)
Related children under 5 years	26.0%	+/-2.6	(X)	(X)
Related children 5 to 17 years	20.0%	+/-1.9	(X)	(X)
18 years and over	13.1%	+/-0.7	(X)	(X)
18 to 64 years	14.3%	+/-0.8	(X)	(X)
65 years and over	9.8%	+/-0.9	(X)	(X)
People in families	12.3%	+/-0.8	(X)	(X)
Unrelated individuals 15 years and over	26.6%	+/-1.3	(X)	(X)

Source: U.S. Census Bureau, 2005-2009 American Community Survey

Data are based on a sample and are subject to sampling variability. The degree of uncertainty for an estimate arising from sampling variability is represented through the use of a margin of error. The value shown here is the 90 percent margin of error. The margin of error can be interpreted roughly as providing a 90 percent probability that the interval defined by the estimate minus the margin of error and the estimate plus the margin of error (the lower and upper confidence bounds) contains the true value. In addition to sampling variability, the ACS estimates are subject to nonsampling error (for a discussion of nonsampling variability, see Accuracy of the Data). The effect of nonsampling error is not represented in these tables.

Notes:
·Employment and unemployment estimates may vary from the official labor force data released by the Bureau of Labor Statistics because of differences in survey design and data collection. For guidance on differences in employment and unemployment estimates from different sources go

to Labor Force Guidance.
·Workers include members of the Armed Forces and civilians who were at work last week.
·Occupation codes are 4-digit codes and are based on Standard Occupational Classification 2000.
·Industry codes are 4-digit codes and are based on the North American Industry Classification System 2002 and 2007. The 2005, 2006 and 2007 ACS data are coded using NAICS 2002 while the 2008 and 2009 ACS data use NAICS 2007 codes. Categories that differ between 2002 and 2007 NAICS are aggregated so that the 5 years of data are consistent in display and reflect the NAICS 2007 codes. The Industry categories adhere to the guidelines issued in Clarification Memorandum No. 2, "NAICS Alternate Aggregation Structure for Use By U.S. Statistical Agencies," issued by the Office of Management and Budget.
·Selected earnings and income data are not available for certain geographic areas due to problems with group quarters data collection and imputation. See the ACS User Notes for details.
·Logical coverage edits applying a rules-based assignment of Medicaid, Medicare and military health coverage were added in 2009 -- please see http://www.census.gov/hhes/www/hlthins/publications/coverage_edits_final.pdf for more details.
·While the 2005-2009 American Community Survey (ACS) data generally reflect the November 2008 Office of Management and Budget (OMB) definitions of metropolitan and micropolitan statistical areas; in certain instances the names, codes, and boundaries of the principal cities shown in ACS tables may differ from the OMB definitions due to differences in the effective dates of the geographic entities.
·Estimates of urban and rural population, housing units, and characteristics reflect boundaries of urban areas defined based on Census 2000 data. Boundaries for urban areas have not been updated since Census 2000. As a result, data for urban and rural areas from the ACS do not necessarily reflect the results of ongoing urbanization.

Explanation of Symbols:
1. An '**' entry in the margin of error column indicates that either no sample observations or too few sample observations were available to compute a standard error and thus the margin of error. A statistical test is not appropriate.
2. An '-' entry in the estimate column indicates that either no sample observations or too few sample observations were available to compute an estimate, or a ratio of medians cannot be calculated because one or both of the median estimates falls in the lowest interval or upper interval of an open-ended distribution.
3. An '-' following a median estimate means the median falls in the lowest interval of an open-ended distribution.
4. An '+' following a median estimate means the median falls in the upper interval of an open-ended distribution.
5. An '***' entry in the margin of error column indicates that the median falls in the lowest interval or upper interval of an open-ended distribution. A statistical test is not appropriate.
6. An '*****' entry in the margin of error column indicates that the estimate is controlled. A statistical test for sampling variability is not appropriate.
7. An 'N' entry in the estimate and margin of error columns indicates that data for this geographic area cannot be displayed because the number of sample cases is too small.
8. An '(X)' means that the estimate is not applicable or not available.

The letters PDF or symbol indicate a document is in the Portable Document Format (PDF). To view the file you will need the Adobe® Acrobat® Reader, which is available for **free** from the Adobe web site.

U.S. Census Bureau
American FactFinder

State Senate District 3, Florida

Selected Housing Characteristics: 2005-2009

Data Set: **2005-2009 American Community Survey 5-Year Estimates**
Survey: **American Community Survey**

NOTE. Although the American Community Survey (ACS) produces population, demographic and housing unit estimates, it is the Census Bureau's Population Estimates Program that produces and disseminates the official estimates of the population for the nation, states, counties, cities and towns and estimates of housing units for states and counties.

For more information on confidentiality protection, sampling error, nonsampling error, and definitions, see Survey Methodology.

Selected Housing Characteristics	Estimate	Margin of Error	Percent	Margin of Error
HOUSING OCCUPANCY				
Total housing units	**226,714**	**+/-1,215**	**226,714**	**(X)**
Occupied housing units	184,446	+/-2,038	81.4%	+/-0.7
Vacant housing units	42,268	+/-1,661	18.6%	+/-0.7
Homeowner vacancy rate	2.5	+/-0.4	(X)	(X)
Rental vacancy rate	10.9	+/-1.2	(X)	(X)
UNITS IN STRUCTURE				
Total housing units	**226,714**	**+/-1,215**	**226,714**	**(X)**
1-unit, detached	136,817	+/-1,483	60.3%	+/-0.6
1-unit, attached	7,877	+/-555	3.5%	+/-0.2
2 units	3,105	+/-462	1.4%	+/-0.2
3 or 4 units	5,478	+/-569	2.4%	+/-0.3
5 to 9 units	6,465	+/-682	2.9%	+/-0.3
10 to 19 units	2,698	+/-469	1.2%	+/-0.2
20 or more units	2,990	+/-350	1.3%	+/-0.2
Mobile home	61,071	+/-1,478	26.9%	+/-0.6
Boat, RV, van, etc.	213	+/-114	0.1%	+/-0.1
YEAR STRUCTURE BUILT				
Total housing units	**226,714**	**+/-1,215**	**226,714**	**(X)**
Built 2005 or later	12,347	+/-810	5.4%	+/-0.4
Built 2000 to 2004	29,455	+/-1,232	13.0%	+/-0.5
Built 1990 to 1999	57,520	+/-1,438	25.4%	+/-0.6
Built 1980 to 1989	58,849	+/-1,534	26.0%	+/-0.6
Built 1970 to 1979	38,879	+/-1,386	17.1%	+/-0.6
Built 1960 to 1969	13,788	+/-904	6.1%	+/-0.4
Built 1950 to 1959	7,828	+/-666	3.5%	+/-0.3
Built 1940 to 1949	3,971	+/-453	1.8%	+/-0.2
Built 1939 or earlier	4,077	+/-552	1.8%	+/-0.2
ROOMS				
Total housing units	**226,714**	**+/-1,215**	**226,714**	**(X)**
1 room	1,015	+/-249	0.4%	+/-0.1
2 rooms	3,455	+/-504	1.5%	+/-0.2
3 rooms	12,183	+/-862	5.4%	+/-0.4
4 rooms	45,869	+/-1,399	20.2%	+/-0.6

Selected Housing Characteristics	Estimate	Margin of Error	Percent	Margin of Error
5 rooms	64,300	+/-1,826	28.4%	+/-0.8
6 rooms	52,662	+/-1,342	23.2%	+/-0.6
7 rooms	26,515	+/-1,190	11.7%	+/-0.5
8 rooms	12,613	+/-724	5.6%	+/-0.3
9 rooms or more	8,102	+/-628	3.6%	+/-0.3
Median rooms	5.3	+/-0.1	(X)	(X)
BEDROOMS				
Total housing units	**226,714**	**+/-1,215**	**226,714**	**(X)**
No bedroom	1,181	+/-270	0.5%	+/-0.1
1 bedroom	11,725	+/-832	5.2%	+/-0.4
2 bedrooms	80,324	+/-1,825	35.4%	+/-0.8
3 bedrooms	109,143	+/-1,864	48.1%	+/-0.8
4 bedrooms	21,687	+/-950	9.6%	+/-0.4
5 or more bedrooms	2,654	+/-336	1.2%	+/-0.2
HOUSING TENURE				
Occupied housing units	**184,446**	**+/-2,038**	**184,446**	**(X)**
Owner-occupied	144,019	+/-1,850	78.1%	+/-0.7
Renter-occupied	40,427	+/-1,343	21.9%	+/-0.7
Average household size of owner-occupied unit	2.46	+/-0.02	(X)	(X)
Average household size of renter-occupied unit	2.51	+/-0.07	(X)	(X)
YEAR HOUSEHOLDER MOVED INTO UNIT				
Occupied housing units	**184,446**	**+/-2,038**	**184,446**	**(X)**
Moved in 2005 or later	52,090	+/-1,585	28.2%	+/-0.7
Moved in 2000 to 2004	54,866	+/-1,544	29.7%	+/-0.8
Moved in 1990 to 1999	47,912	+/-1,300	26.0%	+/-0.7
Moved in 1980 to 1989	18,915	+/-819	10.3%	+/-0.4
Moved in 1970 to 1979	6,804	+/-534	3.7%	+/-0.3
Moved in 1969 or earlier	3,859	+/-436	2.1%	+/-0.2
VEHICLES AVAILABLE				
Occupied housing units	**184,446**	**+/-2,038**	**184,446**	**(X)**
No vehicles available	7,782	+/-720	4.2%	+/-0.4
1 vehicle available	74,957	+/-1,830	40.6%	+/-0.8
2 vehicles available	73,455	+/-1,666	39.8%	+/-0.8
3 or more vehicles available	28,252	+/-1,138	15.3%	+/-0.6
HOUSE HEATING FUEL				
Occupied housing units	**184,446**	**+/-2,038**	**184,446**	**(X)**
Utility gas	9,296	+/-632	5.0%	+/-0.3
Bottled, tank, or LP gas	11,056	+/-805	6.0%	+/-0.4
Electricity	159,948	+/-2,010	86.7%	+/-0.5
Fuel oil, kerosene, etc.	1,151	+/-258	0.6%	+/-0.1
Coal or coke	0	+/-136	0.0%	+/-0.1
Wood	1,804	+/-294	1.0%	+/-0.2
Solar energy	0	+/-136	0.0%	+/-0.1
Other fuel	84	+/-60	0.0%	+/-0.1
No fuel used	1,107	+/-223	0.6%	+/-0.1
SELECTED CHARACTERISTICS				
Occupied housing units	**184,446**	**+/-2,038**	**184,446**	**(X)**
Lacking complete plumbing facilities	687	+/-239	0.4%	+/-0.1
Lacking complete kitchen facilities	1,032	+/-272	0.6%	+/-0.1
No telephone service available	8,515	+/-728	4.6%	+/-0.4
OCCUPANTS PER ROOM				
Occupied housing units	**184,446**	**+/-2,038**	**184,446**	**(X)**
1.00 or less	181,414	+/-2,013	98.4%	+/-0.2

Selected Housing Characteristics	Estimate	Margin of Error	Percent	Margin of Error
1.01 to 1.50	2,441	+/-382	1.3%	+/-0.2
1.51 or more	591	+/-175	0.3%	+/-0.1
VALUE				
Owner-occupied units	**144,019**	**+/-1,850**	**144,019**	**(X)**
Less than $50,000	15,960	+/-874	11.1%	+/-0.6
$50,000 to $99,999	30,864	+/-1,079	21.4%	+/-0.7
$100,000 to $149,999	29,614	+/-1,129	20.6%	+/-0.7
$150,000 to $199,999	24,982	+/-1,051	17.3%	+/-0.8
$200,000 to $299,999	23,722	+/-1,007	16.5%	+/-0.7
$300,000 to $499,999	14,036	+/-715	9.7%	+/-0.5
$500,000 to $999,999	3,550	+/-370	2.5%	+/-0.3
$1,000,000 or more	1,291	+/-273	0.9%	+/-0.2
Median (dollars)	142,100	+/-2,096	(X)	(X)
MORTGAGE STATUS				
Owner-occupied units	**144,019**	**+/-1,850**	**144,019**	**(X)**
Housing units with a mortgage	79,399	+/-1,587	55.1%	+/-0.8
Housing units without a mortgage	64,620	+/-1,392	44.9%	+/-0.8
SELECTED MONTHLY OWNER COSTS (SMOC)				
Housing units with a mortgage	**79,399**	**+/-1,587**	**79,399**	**(X)**
Less than $300	421	+/-156	0.5%	+/-0.2
$300 to $499	3,354	+/-368	4.2%	+/-0.5
$500 to $699	10,006	+/-704	12.6%	+/-0.8
$700 to $999	20,756	+/-844	26.1%	+/-1.0
$1,000 to $1,499	23,967	+/-1,058	30.2%	+/-1.1
$1,500 to $1,999	11,343	+/-753	14.3%	+/-0.9
$2,000 or more	9,552	+/-529	12.0%	+/-0.7
Median (dollars)	1,087	+/-14	(X)	(X)
Housing units without a mortgage	**64,620**	**+/-1,392**	**64,620**	**(X)**
Less than $100	1,313	+/-219	2.0%	+/-0.3
$100 to $199	9,414	+/-732	14.6%	+/-1.1
$200 to $299	16,915	+/-693	26.2%	+/-1.0
$300 to $399	15,071	+/-767	23.3%	+/-1.2
$400 or more	21,907	+/-1,013	33.9%	+/-1.2
Median (dollars)	328	+/-5	(X)	(X)
SELECTED MONTHLY OWNER COSTS AS A PERCENTAGE OF HOUSEHOLD INCOME (SMOCAPI)				
Housing units with a mortgage (excluding units where SMOCAPI cannot be computed)	**78,782**	**+/-1,579**	**78,782**	**(X)**
Less than 20.0 percent	25,693	+/-1,124	32.6%	+/-1.3
20.0 to 24.9 percent	11,730	+/-787	14.9%	+/-0.9
25.0 to 29.9 percent	9,709	+/-623	12.3%	+/-0.7
30.0 to 34.9 percent	7,007	+/-555	8.9%	+/-0.7
35.0 percent or more	24,643	+/-1,103	31.3%	+/-1.2
Not computed	617	+/-201	(X)	(X)
Housing unit without a mortgage (excluding units where SMOCAPI cannot be computed)	**63,608**	**+/-1,361**	**63,608**	**(X)**
Less than 10.0 percent	26,324	+/-1,078	41.4%	+/-1.4
10.0 to 14.9 percent	14,130	+/-676	22.2%	+/-1.0
15.0 to 19.9 percent	8,171	+/-466	12.8%	+/-0.8
20.0 to 24.9 percent	4,156	+/-461	6.5%	+/-0.7
25.0 to 29.9 percent	2,914	+/-288	4.6%	+/-0.4
30.0 to 34.9 percent	1,909	+/-339	3.0%	+/-0.5
35.0 percent or more	6,004	+/-528	9.4%	+/-0.8
Not computed	1,012	+/-220	(X)	(X)

Selected Housing Characteristics	Estimate	Margin of Error	Percent	Margin of Error
GROSS RENT				
Occupied units paying rent	**36,345**	**+/-1,283**	**36,345**	**(X)**
Less than $200	538	+/-176	1.5%	+/-0.5
$200 to $299	992	+/-178	2.7%	+/-0.5
$300 to $499	4,181	+/-490	11.5%	+/-1.3
$500 to $749	10,872	+/-795	29.9%	+/-2.0
$750 to $999	10,797	+/-880	29.7%	+/-2.0
$1,000 to $1,499	7,530	+/-569	20.7%	+/-1.4
$1,500 or more	1,435	+/-310	3.9%	+/-0.9
Median (dollars)	786	+/-16	(X)	(X)
No rent paid	4,082	+/-441	(X)	(X)
GROSS RENT AS A PERCENTAGE OF HOUSEHOLD INCOME (GRAPI)				
Occupied units paying rent (excluding units where GRAPI cannot be computed)	**35,452**	**+/-1,294**	**35,452**	**(X)**
Less than 15.0 percent	4,434	+/-527	12.5%	+/-1.5
15.0 to 19.9 percent	3,940	+/-483	11.1%	+/-1.3
20.0 to 24.9 percent	4,200	+/-522	11.8%	+/-1.4
25.0 to 29.9 percent	4,395	+/-519	12.4%	+/-1.4
30.0 to 34.9 percent	3,281	+/-448	9.3%	+/-1.2
35.0 percent or more	15,202	+/-920	42.9%	+/-2.1
Not computed	4,975	+/-509	(X)	(X)

Source: U.S. Census Bureau, 2005-2009 American Community Survey

Data are based on a sample and are subject to sampling variability. The degree of uncertainty for an estimate arising from sampling variability is represented through the use of a margin of error. The value shown here is the 90 percent margin of error. The margin of error can be interpreted roughly as providing a 90 percent probability that the interval defined by the estimate minus the margin of error and the estimate plus the margin of error (the lower and upper confidence bounds) contains the true value. In addition to sampling variability, the ACS estimates are subject to nonsampling error (for a discussion of nonsampling variability, see Accuracy of the Data). The effect of nonsampling error is not represented in these tables.

Notes:
·Caution should be used when comparing data for Number of Rooms between 2008 and 2009. A data collection error was identified for 2008 impacting the "1 room" category. For more information please see Errata Note #54.
·Caution should be used when comparing data for Number of Bedrooms between 2008 and 2009. A data collection error was identified for 2008 impacting the "0 bedrooms" category. For more information please see Errata Note #54.
·The 2005-2009 plumbing data for Puerto Rico will not be shown. Research indicates that the questions on plumbing facilities that were introduced in 2008 in the stateside American Community Survey and the 2008 Puerto Rico Community Survey may not have been appropriate for Puerto Rico.
·Caution should be used when comparing data for Telephone Service Availability between 2008 and 2009. A data collection error was identified for 2008 impacting the "no" category and underreporting those who did not have telephone service available. For more information please see Errata Note #53.
·Caution should be used when comparing data for Occupants per Room between 2008 and 2009. A data collection error was identified for 2008 impacting the "1 room" category. For more information please see Errata Note #54.
·In prior years, the universe included all owner-occupied units with a mortgage. It is now restricted to include only those units where SMOCAPI is computed, that is, SMOC and household income are valid values.
·In prior years, the universe included all owner-occupied units without a mortgage. It is now restricted to include only those units where SMOCAPI is computed, that is, SMOC and household income are valid values.
·In prior years, the universe included all renter-occupied units. It is now restricted to include only those units where GRAPI is computed, that is, gross rent and household Income are valid values.
·The median gross rent excludes no cash renters.
·While the 2005-2009 American Community Survey (ACS) data generally reflect the November 2008 Office of Management and Budget (OMB) definitions of metropolitan and micropolitan statistical areas; in certain instances the names, codes, and boundaries of the principal cities shown in ACS tables may differ from the OMB definitions due to differences in the effective dates of the geographic entities.
·Estimates of urban and rural population, housing units, and characteristics reflect boundaries of urban areas defined based on Census 2000 data. Boundaries for urban areas have not been updated since Census 2000. As a result, data for urban and rural areas from the ACS do not necessarily reflect the results of ongoing urbanization.

Explanation of Symbols:
1. An '**' entry in the margin of error column indicates that either no sample observations or too few sample observations were available to compute a standard error and thus the margin of error. A statistical test is not appropriate.
2. An '-' entry in the estimate column indicates that either no sample observations or too few sample observations were available to compute an estimate, or a ratio of medians cannot be calculated because one or both of the median estimates falls in the lowest interval or upper interval of an open-ended distribution.

3. An '-' following a median estimate means the median falls in the lowest interval of an open-ended distribution.
4. An '+' following a median estimate means the median falls in the upper interval of an open-ended distribution.
5. An '***' entry in the margin of error column indicates that the median falls in the lowest interval or upper interval of an open-ended distribution. A statistical test is not appropriate.
6. An '*****' entry in the margin of error column indicates that the estimate is controlled. A statistical test for sampling variability is not appropriate.
7. An 'N' entry in the estimate and margin of error columns indicates that data for this geographic area cannot be displayed because the number of sample cases is too small.
8. An '(X)' means that the estimate is not applicable or not available.

U.S. Census Bureau
American FactFinder

State Senate District 3, Florida

ACS Demographic and Housing Estimates: 2005-2009

Data Set: **2005-2009 American Community Survey 5-Year Estimates**
Survey: **American Community Survey**

NOTE. Although the American Community Survey (ACS) produces population, demographic and housing unit estimates, it is the Census Bureau's Population Estimates Program that produces and disseminates the official estimates of the population for the nation, states, counties, cities and towns and estimates of housing units for states and counties.

For more information on confidentiality protection, sampling error, nonsampling error, and definitions, see Survey Methodology.

ACS Demographic and Housing Estimates	Estimate	Margin of Error	Percent	Margin of Error
SEX AND AGE				
Total population	**471,166**	**+/-3,673**	**471,166**	**(X)**
Male	231,937	+/-2,408	49.2%	+/-0.3
Female	239,229	+/-2,289	50.8%	+/-0.3
Under 5 years	26,139	+/-888	5.5%	+/-0.2
5 to 9 years	25,224	+/-1,304	5.4%	+/-0.3
10 to 14 years	27,940	+/-1,154	5.9%	+/-0.2
15 to 19 years	28,539	+/-923	6.1%	+/-0.2
20 to 24 years	27,120	+/-1,239	5.8%	+/-0.3
25 to 34 years	47,960	+/-1,530	10.2%	+/-0.3
35 to 44 years	57,279	+/-1,215	12.2%	+/-0.2
45 to 54 years	61,656	+/-1,142	13.1%	+/-0.2
55 to 59 years	31,198	+/-1,250	6.6%	+/-0.3
60 to 64 years	33,358	+/-1,121	7.1%	+/-0.2
65 to 74 years	53,519	+/-931	11.4%	+/-0.2
75 to 84 years	37,957	+/-1,183	8.1%	+/-0.3
85 years and over	13,277	+/-1,345	2.8%	+/-0.3
Median age (years)	44.3	+/-0.3	(X)	(X)
18 years and over	374,445	+/-2,640	79.5%	+/-0.3
21 years and over	357,574	+/-2,539	75.9%	+/-0.3
62 years and over	124,302	+/-1,222	26.4%	+/-0.3
65 years and over	104,753	+/-1,046	22.2%	+/-0.3
18 years and over	**374,445**	**+/-2,640**	**374,445**	**(X)**
Male	181,910	+/-1,720	48.6%	+/-0.3
Female	192,535	+/-1,746	51.4%	+/-0.3
65 years and over	**104,753**	**+/-1,046**	**104,753**	**(X)**
Male	47,163	+/-600	45.0%	+/-0.4
Female	57,590	+/-794	55.0%	+/-0.4
RACE				
Total population	**471,166**	**+/-3,673**	**471,166**	**(X)**
One race	463,791	+/-3,775	98.4%	+/-0.2
Two or more races	7,375	+/-750	1.6%	+/-0.2

ACS Demographic and Housing Estimates	Estimate	Margin of Error	Percent	Margin of Error
One race	463,791	+/-3,775	98.4%	+/-0.2
White	391,101	+/-3,518	83.0%	+/-0.4
Black or African American	55,681	+/-1,958	11.8%	+/-0.4
American Indian and Alaska Native	1,998	+/-500	0.4%	+/-0.1
Cherokee tribal grouping	672	+/-332	0.1%	+/-0.1
Chippewa tribal grouping	223	+/-172	0.0%	+/-0.1
Navajo tribal grouping	0	+/-136	0.0%	+/-0.1
Sioux tribal grouping	147	+/-149	0.0%	+/-0.1
Asian	6,859	+/-522	1.5%	+/-0.1
Asian Indian	2,457	+/-560	0.5%	+/-0.1
Chinese	971	+/-350	0.2%	+/-0.1
Filipino	1,725	+/-423	0.4%	+/-0.1
Japanese	385	+/-186	0.1%	+/-0.1
Korean	375	+/-200	0.1%	+/-0.1
Vietnamese	442	+/-207	0.1%	+/-0.1
Other Asian	504	+/-319	0.1%	+/-0.1
Native Hawaiian and Other Pacific Islander	332	+/-221	0.1%	+/-0.1
Native Hawaiian	48	+/-51	0.0%	+/-0.1
Guamanian or Chamorro	233	+/-197	0.0%	+/-0.1
Samoan	0	+/-136	0.0%	+/-0.1
Other Pacific Islander	51	+/-80	0.0%	+/-0.1
Some other race	7,820	+/-1,055	1.7%	+/-0.2
Two or more races	7,375	+/-750	1.6%	+/-0.2
White and Black or African American	2,620	+/-544	0.6%	+/-0.1
White and American Indian and Alaska Native	2,169	+/-287	0.5%	+/-0.1
White and Asian	739	+/-286	0.2%	+/-0.1
Black or African American and American Indian and Alaska Native	180	+/-156	0.0%	+/-0.1
Race alone or in combination with one or more other races				
Total population	**471,166**	**+/-3,673**	**471,166**	**(X)**
White	397,804	+/-3,586	84.4%	+/-0.5
Black or African American	59,117	+/-1,903	12.5%	+/-0.4
American Indian and Alaska Native	4,605	+/-524	1.0%	+/-0.1
Asian	7,907	+/-524	1.7%	+/-0.1
Native Hawaiian and Other Pacific Islander	392	+/-235	0.1%	+/-0.1
Some other race	9,162	+/-1,153	1.9%	+/-0.2
HISPANIC OR LATINO AND RACE				
Total population	**471,166**	**+/-3,673**	**471,166**	**(X)**
Hispanic or Latino (of any race)	31,449	+/-1,216	6.7%	+/-0.3
Mexican	6,347	+/-1,015	1.3%	+/-0.2
Puerto Rican	11,283	+/-1,210	2.4%	+/-0.3
Cuban	5,471	+/-876	1.2%	+/-0.2
Other Hispanic or Latino	8,348	+/-934	1.8%	+/-0.2
Not Hispanic or Latino	439,717	+/-3,774	93.3%	+/-0.3
White alone	369,633	+/-3,471	78.5%	+/-0.4
Black or African American alone	54,535	+/-1,923	11.6%	+/-0.4
American Indian and Alaska Native alone	1,866	+/-427	0.4%	+/-0.1
Asian alone	6,835	+/-524	1.5%	+/-0.1
Native Hawaiian and Other Pacific Islander alone	211	+/-138	0.0%	+/-0.1
Some other race alone	720	+/-371	0.2%	+/-0.1
Two or more races	5,917	+/-692	1.3%	+/-0.1
Two races including Some other race	304	+/-157	0.1%	+/-0.1
Two races excluding Some other race, and Three or more races	5,613	+/-678	1.2%	+/-0.1
Total housing units	**226,714**	**+/-1,215**	**(X)**	**(X)**

Source: U.S. Census Bureau, 2005-2009 American Community Survey

Data are based on a sample and are subject to sampling variability. The degree of uncertainty for an estimate arising from sampling variability is represented through the use of a margin of error. The value shown here is the 90 percent margin of error. The margin of error can be interpreted roughly as providing a 90 percent probability that the interval defined by the estimate minus the margin of error and the estimate plus the margin of error (the lower and upper confidence bounds) contains the true value. In addition to sampling variability, the ACS estimates are subject to

nonsampling error (for a discussion of nonsampling variability, see Accuracy of the Data). The effect of nonsampling error is not represented in these tables.

Notes:
·For more information on understanding race and Hispanic origin data, please see the Census 2000 Brief entitled, Overview of Race and Hispanic Origin, issued March 2001. (pdf format)
·The ACS questions on Hispanic origin and race were revised in 2008 to make them consistent with the Census 2010 question wording. Any changes in estimates for 2008 and beyond may be due to demographic changes, as well as factors including questionnaire changes, differences in ACS population controls, and methodological differences in the population estimates, and therefore should be used with caution. For a summary of questionnaire changes see http://www.census.gov/acs/www/methodology/questionnaire_changes/. For more information about changes in the estimates see http://www.census.gov/population/www/socdemo/hispanic/reports.html.
·While the 2005-2009 American Community Survey (ACS) data generally reflect the November 2008 Office of Management and Budget (OMB) definitions of metropolitan and micropolitan statistical areas; in certain instances the names, codes, and boundaries of the principal cities shown in ACS tables may differ from the OMB definitions due to differences in the effective dates of the geographic entities.
·Estimates of urban and rural population, housing units, and characteristics reflect boundaries of urban areas defined based on Census 2000 data. Boundaries for urban areas have not been updated since Census 2000. As a result, data for urban and rural areas from the ACS do not necessarily reflect the results of ongoing urbanization.

Explanation of Symbols:
1. An '**' entry in the margin of error column indicates that either no sample observations or too few sample observations were available to compute a standard error and thus the margin of error. A statistical test is not appropriate.
2. An '-' entry in the estimate column indicates that either no sample observations or too few sample observations were available to compute an estimate, or a ratio of medians cannot be calculated because one or both of the median estimates falls in the lowest interval or upper interval of an open-ended distribution.
3. An '-' following a median estimate means the median falls in the lowest interval of an open-ended distribution.
4. An '+' following a median estimate means the median falls in the upper interval of an open-ended distribution.
5. An '***' entry in the margin of error column indicates that the median falls in the lowest interval or upper interval of an open-ended distribution. A statistical test is not appropriate.
6. An '*****' entry in the margin of error column indicates that the estimate is controlled. A statistical test for sampling variability is not appropriate.
7. An 'N' entry in the estimate and margin of error columns indicates that data for this geographic area cannot be displayed because the number of sample cases is too small.
8. An '(X)' means that the estimate is not applicable or not available.

The letters PDF or symbol indicate a document is in the Portable Document Format (PDF). To view the file you will need the Adobe® Acrobat® Reader, which is available for **free** from the Adobe web site.