U.S. Census Bureau
American FactFinder

State Senate District 15, Florida

Population and Housing Narrative Profile: 2005-2009
Data Set: **2005-2009 American Community Survey 5-Year Estimates**
Survey: **American Community Survey**

NOTE. Although the American Community Survey (ACS) produces population, demographic and housing unit estimates, it is the Census Bureau's Population Estimates Program that produces and disseminates the official estimates of the population for the nation, states, counties, cities and towns and estimates of housing units for states and counties.

For more information on confidentiality protection, sampling error, nonsampling error, and definitions, see Survey Methodology.

HOUSEHOLDS AND FAMILIES: In 2005-2009 there were 205,000 households in State Senate District 15. The average household size was 2.5 people.

Families made up 71 percent of the households in State Senate District 15. This figure includes both married-couple families (55 percent) and other families (16 percent). Nonfamily households made up 29 percent of all households in State Senate District 15. Most of the nonfamily households were people living alone, but some were composed of people living in households in which no one was related to the householder.

The Types of Households in State Senate District 15, Florida in 2005-2009

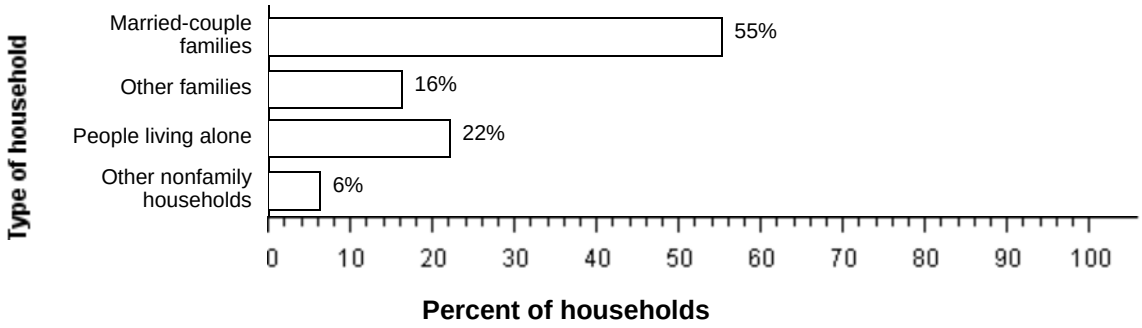

Source: American Community Survey, 2005-2009

NATIVITY AND LANGUAGE: Eleven percent of the people living in State Senate District 15 in 2005-2009 were foreign born. Eighty-nine percent was nativeAmong people at least five years old living in State Senate District 15 in 2005-2009, 21 percent spoke a language other than English at home. Of those speaking a language other than English at home, 79 percent spoke Spanish and 21 percent spoke some other language; 42 percent reported that they did not speak English "very well."

GEOGRAPHIC MOBILITY: In 2005-2009, 80 percent of the people at least one year old living in State Senate District 15 were living in the same residence one year earlier; 10 percent had moved during the past year from another residence in the same county, 5 percent from another county in the same state, 4 percent from another state, and 1 percent from abroad.

Geographic Mobility of Residents of State Senate District 15, Florida in 2005-2009

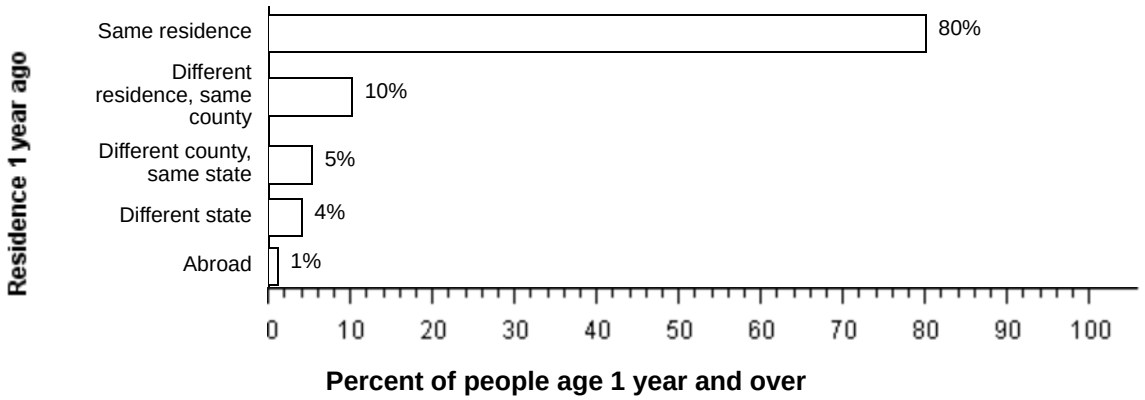

Source: American Community Survey, 2005-2009

EDUCATION: In 2005-2009, 83 percent of people 25 years and over had at least graduated from high school and 16 percent had a bachelor's degree or higher. Seventeen percent were dropouts; they were not enrolled in school and had not graduated from high school.

The total school enrollment in State Senate District 15 was 122,000 in 2005-2009. Nursery school and kindergarten enrollment was 14,000 and elementary or high school enrollment was 85,000 children. College or graduate school enrollment was 23,000.

The Educational Attainment of People in State Senate District 15, Florida in 2005-2009

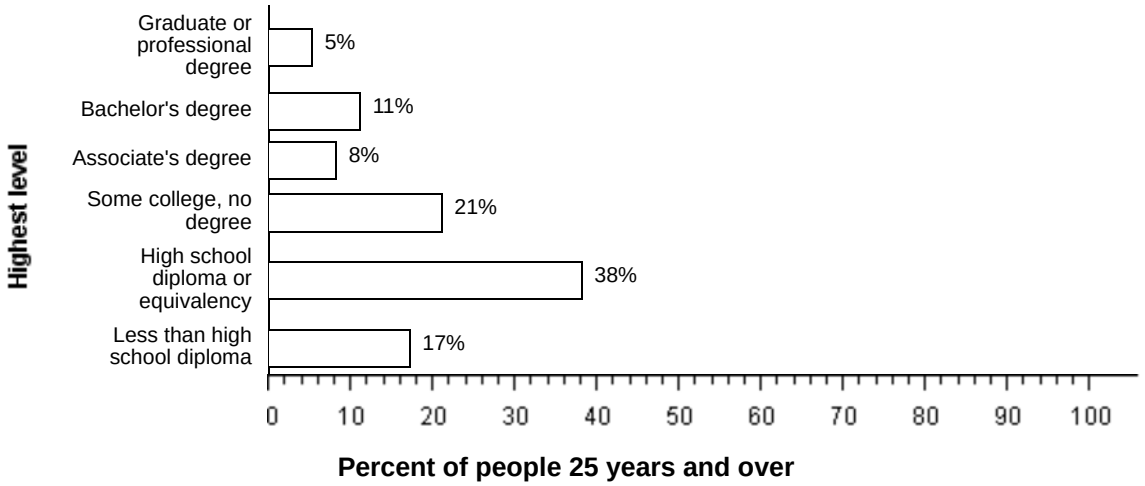

Source: American Community Survey, 2005-2009

DISABILITY: In State Senate District 15, among people at least five years old in 2005-2009, percent reported a disability. The likelihood of having a disability varied by age - from percent of people 5 to 15 years old, to percent of people 16 to 64 years old, and to percent of those 65 and older.

INDUSTRIES: In 2005-2009, for the employed population 16 years and older, the leading industries in State Senate District 15 were Educational services, and health care, and social assistance, 17 percent, and Arts, entertainment, and recreation, and accommodation and food services, 16 percent.

Employment by Industry in State Senate District 15, Florida in 2005-2009

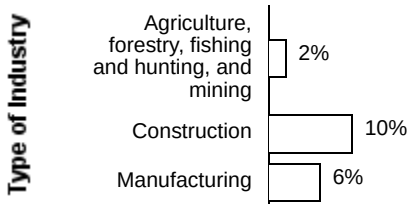

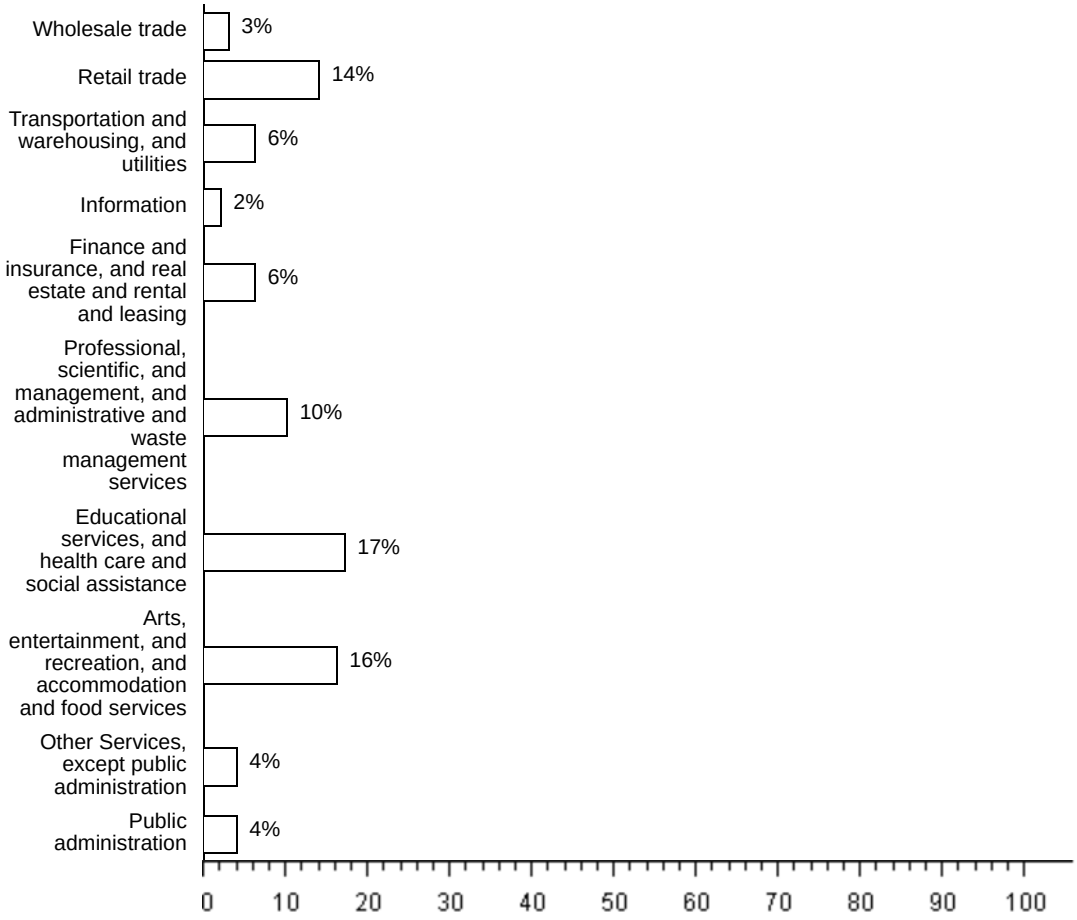

Percent of employed people 16 years and over

Source: American Community Survey, 2005-2009

OCCUPATIONS AND TYPE OF EMPLOYER: Among the most common occupations were: Sales and office occupations, 27 percent; Management, professional, and related occupations, 27 percent; Service occupations, 20 percent; Production, transportation, and material moving occupations, 12 percent; and Construction, extraction, maintenance, and repair occupations, 12 percent. Eighty-three percent of the people employed were Private wage and salary workers; 11 percent was Federal, state, or local government workers; and 5 percent was Self-employed in own not incorporated business workers.

TRAVEL TO WORK: Eighty percent of State Senate District 15 workers drove to work alone in 2005-2009, 12 percent carpooled, 1 percent took public transportation, and 4 percent used other means. The remaining 3 percent worked at home. Among those who commuted to work, it took them on average 28.6 minutes to get to work.

INCOME: The median income of households in State Senate District 15 was $44,616. Seventy-five percent of the households received earnings and 22 percent received retirement income other than Social Security. Thirty-five percent of the households received Social Security. The average income from Social Security was $15,563. These income sources are not mutually exclusive; that is, some households received income from more than one source.

POVERTY AND PARTICIPATION IN GOVERNMENT PROGRAMS: In 2005-2009, 13 percent of people were in poverty. Nineteen percent of related children under 18 were below the poverty level, compared with 8 percent of people 65 years old and over. Ten percent of all families and 26 percent of families with a female householder and no husband present had incomes below the poverty level.

Poverty Rates in State Senate District 15, Florida in 2005-2009

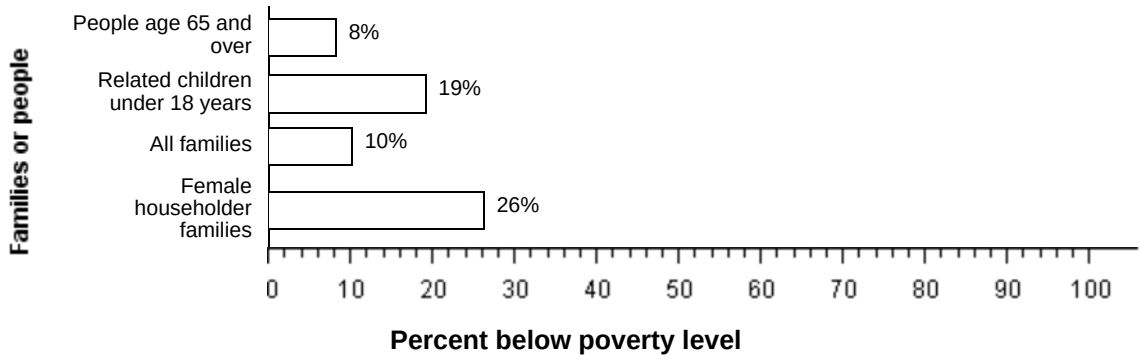

Source: American Community Survey, 2005-2009

POPULATION OF State Senate District 15: In 2005-2009, State Senate District 15 had a total population of 531,000 - 268,000 (50 percent) females and 263,000 (50 percent) males. The median age was 38.7 years. Twenty-four percent of the population was under 18 years and 17 percent was 65 years and older.

The Age Distribution of People in State Senate District 15, Florida in 2005-2009

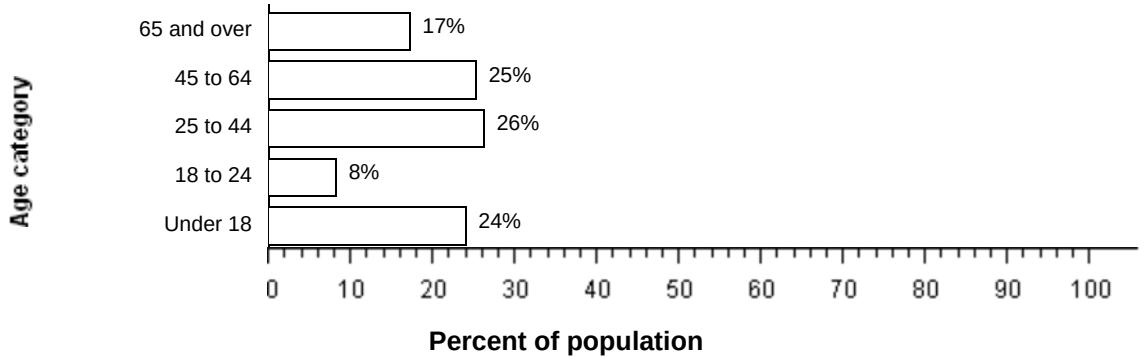

Source: American Community Survey, 2005-2009

For people reporting one race alone, 80 percent was White; 10 percent was Black or African American; less than 0.5 percent was American Indian and Alaska Native; 2 percent was Asian; less than 0.5 percent was Native Hawaiian and Other Pacific Islander, and 5 percent was Some other race. Three percent reported Two or more races. Nineteen percent of the people in State Senate District 15 was Hispanic. Sixty-eight percent of the people in State Senate District 15 was White non-Hispanic. People of Hispanic origin may be of any race.

HOUSING CHARACTERISTICS: In 2005-2009, State Senate District 15 had a total of 249,000 housing units, 18 percent of which were vacant. Of the total housing units, 64 percent was in single-unit structures, 12 percent was in multi-unit structures, and 24 percent was mobile homes. Fifty percent of the housing units were built since 1990.

The Types of Housing Units in State Senate District 15, Florida in 2005-2009

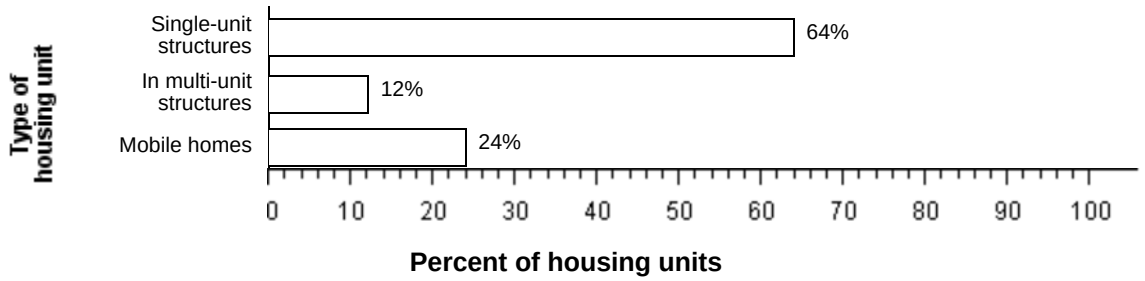

Source: American Community Survey, 2005-2009

OCCUPIED HOUSING UNIT CHARACTERISTICS: In 2005-2009, State Senate District 15 had 205,000 occupied housing units - 151,000 (74 percent) owner occupied and 54,000 (26 percent)

renter occupied. Six percent of the households did not have telephone service and 5 percent of the households did not have access to a car, truck, or van for private use. Multi Vehicle households were not rare. Forty percent had two vehicles and another 16 percent had three or more.

HOUSING COSTS: The median monthly housing costs for mortgaged owners was $1,299, nonmortgaged owners $367, and renters $881. Forty-five percent of owners with mortgages, 14 percent of owners without mortgages, and 51 percent of renters in State Senate District 15 spent 30 percent or more of household income on housing.

Occupants with a Housing Cost Burden in State Senate District 15, Florida in 2005-2009

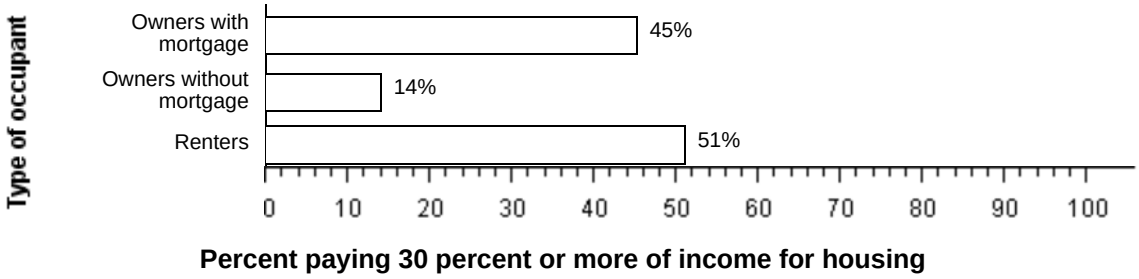

Source: American Community Survey, 2005-2009

Source: U.S. Census Bureau, 2005-2009 American Community Survey

The U.S. Census Bureau's Population Estimates Program produces the official population estimates for the nation, states, counties and places, and the official estimates of housing units for states and counties. The population and housing characteristics included above are derived from the American Community Survey.

Notes:
· Detail may not add to totals due to rounding.
· Percentages are based on unrounded numbers.

U.S. Census Bureau
American FactFinder

State Senate District 15, Florida

Selected Social Characteristics in the United States: 2005-2009

Data Set: **2005-2009 American Community Survey 5-Year Estimates**
Survey: **American Community Survey**

NOTE. Although the American Community Survey (ACS) produces population, demographic and housing unit estimates, it is the Census Bureau's Population Estimates Program that produces and disseminates the official estimates of the population for the nation, states, counties, cities and towns and estimates of housing units for states and counties.

For more information on confidentiality protection, sampling error, nonsampling error, and definitions, see Survey Methodology.

Selected Social Characteristics in the United States	Estimate	Margin of Error	Percent	Margin of Error
HOUSEHOLDS BY TYPE				
Total households	**204,529**	**+/-2,139**	**204,529**	**(X)**
Family households (families)	146,000	+/-1,847	71.4%	+/-0.7
With own children under 18 years	61,670	+/-1,511	30.2%	+/-0.6
Married-couple family	112,603	+/-2,035	55.1%	+/-0.9
With own children under 18 years	42,352	+/-1,436	20.7%	+/-0.6
Male householder, no wife present, family	9,181	+/-764	4.5%	+/-0.4
With own children under 18 years	4,965	+/-637	2.4%	+/-0.3
Female householder, no husband present, family	24,216	+/-1,329	11.8%	+/-0.6
With own children under 18 years	14,353	+/-936	7.0%	+/-0.4
Nonfamily households	58,529	+/-1,604	28.6%	+/-0.7
Householder living alone	45,981	+/-1,435	22.5%	+/-0.6
65 years and over	19,903	+/-901	9.7%	+/-0.4
Households with one or more people under 18 years	69,570	+/-1,636	34.0%	+/-0.7
Households with one or more people 65 years and over	61,639	+/-1,211	30.1%	+/-0.6
Average household size	2.53	+/-0.02	(X)	(X)
Average family size	2.97	+/-0.03	(X)	(X)
RELATIONSHIP				
Population in households	**518,476**	**+/-4,464**	**518,476**	**(X)**
Householder	204,529	+/-2,139	39.4%	+/-0.3
Spouse	112,249	+/-1,949	21.6%	+/-0.4
Child	142,504	+/-2,997	27.5%	+/-0.5
Other relatives	32,445	+/-1,705	6.3%	+/-0.3
Nonrelatives	26,749	+/-1,420	5.2%	+/-0.3
Unmarried partner	13,801	+/-907	2.7%	+/-0.2
MARITAL STATUS				
Males 15 years and over	**207,789**	**+/-2,295**	**207,789**	**(X)**
Never married	55,224	+/-1,975	26.6%	+/-0.8
Now married, except separated	121,389	+/-2,078	58.4%	+/-1.1
Separated	3,908	+/-603	1.9%	+/-0.3
Widowed	6,508	+/-561	3.1%	+/-0.3
Divorced	20,760	+/-1,103	10.0%	+/-0.5
Females 15 years and over	**216,500**	**+/-1,813**	**216,500**	**(X)**
Never married	43,804	+/-1,235	20.2%	+/-0.5

Selected Social Characteristics in the United States	Estimate	Margin of Error	Percent	Margin of Error
Now married, except separated	117,640	+/-1,831	54.3%	+/-0.9
Separated	5,390	+/-601	2.5%	+/-0.3
Widowed	23,771	+/-1,116	11.0%	+/-0.5
Divorced	25,895	+/-1,265	12.0%	+/-0.6
FERTILITY				
Number of women 15 to 50 years old who had a birth in the past 12 months	**7,346**	**+/-647**	**7,346**	**(X)**
Unmarried women (widowed, divorced, and never married)	2,841	+/-394	38.7%	+/-4.4
Per 1,000 unmarried women	51	+/-7	(X)	(X)
Per 1,000 women 15 to 50 years old	61	+/-5	(X)	(X)
Per 1,000 women 15 to 19 years old	39	+/-13	(X)	(X)
Per 1,000 women 20 to 34 years old	119	+/-13	(X)	(X)
Per 1,000 women 35 to 50 years old	18	+/-3	(X)	(X)
GRANDPARENTS				
Number of grandparents living with own grandchildren under 18 years	**13,760**	**+/-973**	**13,760**	**(X)**
Responsible for grandchildren	5,826	+/-681	42.3%	+/-4.0
Years responsible for grandchildren				
Less than 1 year	1,826	+/-432	13.3%	+/-3.0
1 or 2 years	1,136	+/-288	8.3%	+/-2.1
3 or 4 years	813	+/-279	5.9%	+/-1.9
5 or more years	2,051	+/-415	14.9%	+/-2.8
Number of grandparents responsible for own grandchildren under 18 years	**5,826**	**+/-681**	**5,826**	**(X)**
Who are female	3,380	+/-395	58.0%	+/-2.8
Who are married	4,706	+/-663	80.8%	+/-4.2
SCHOOL ENROLLMENT				
Population 3 years and over enrolled in school	**122,082**	**+/-2,720**	**122,082**	**(X)**
Nursery school, preschool	7,417	+/-673	6.1%	+/-0.5
Kindergarten	6,911	+/-575	5.7%	+/-0.5
Elementary school (grades 1-8)	58,588	+/-1,679	48.0%	+/-1.0
High school (grades 9-12)	26,431	+/-1,155	21.7%	+/-0.9
College or graduate school	22,735	+/-1,299	18.6%	+/-0.9
EDUCATIONAL ATTAINMENT				
Population 25 years and over	**360,234**	**+/-2,894**	**360,234**	**(X)**
Less than 9th grade	19,452	+/-1,002	5.4%	+/-0.3
9th to 12th grade, no diploma	40,992	+/-1,438	11.4%	+/-0.4
High school graduate (includes equivalency)	136,235	+/-2,511	37.8%	+/-0.6
Some college, no degree	74,935	+/-1,972	20.8%	+/-0.5
Associate's degree	30,189	+/-1,401	8.4%	+/-0.4
Bachelor's degree	40,317	+/-1,447	11.2%	+/-0.4
Graduate or professional degree	18,114	+/-841	5.0%	+/-0.2
Percent high school graduate or higher	83.2%	+/-0.4	(X)	(X)
Percent bachelor's degree or higher	16.2%	+/-0.4	(X)	(X)
VETERAN STATUS				
Civilian population 18 years and over	**402,498**	**+/-3,120**	**402,498**	**(X)**
Civilian veterans	53,631	+/-1,420	13.3%	+/-0.4
DISABILITY STATUS OF THE CIVILIAN NONINSTITUTIONALIZED POPULATION				
Total Civilian Noninstitutionalized Population	**(X)**	**(X)**	**(X)**	**(X)**
With a disability	(X)	(X)	(X)	(X)
Under 18 years	**(X)**	**(X)**	**(X)**	**(X)**
With a disability	(X)	(X)	(X)	(X)
18 to 64 years	**(X)**	**(X)**	**(X)**	**(X)**
With a disability	(X)	(X)	(X)	(X)

Selected Social Characteristics in the United States	Estimate	Margin of Error	Percent	Margin of Error
65 years and over	**(X)**	**(X)**	**(X)**	**(X)**
With a disability	(X)	(X)	(X)	(X)
RESIDENCE 1 YEAR AGO				
Population 1 year and over	**524,629**	**+/-4,602**	**524,629**	**(X)**
Same house	421,851	+/-4,731	80.4%	+/-0.8
Different house in the U.S.	97,943	+/-4,449	18.7%	+/-0.8
Same county	51,425	+/-2,856	9.8%	+/-0.5
Different county	46,518	+/-3,477	8.9%	+/-0.6
Same state	25,576	+/-2,539	4.9%	+/-0.5
Different state	20,942	+/-2,310	4.0%	+/-0.4
Abroad	4,835	+/-920	0.9%	+/-0.2
PLACE OF BIRTH				
Total population	**531,477**	**+/-4,648**	**531,477**	**(X)**
Native	471,067	+/-4,453	88.6%	+/-0.5
Born in United States	442,391	+/-4,689	83.2%	+/-0.6
State of residence	182,635	+/-3,702	34.4%	+/-0.6
Different state	259,756	+/-3,030	48.9%	+/-0.6
Born in Puerto Rico, U.S. Island areas, or born abroad to American parent(s)	28,676	+/-1,436	5.4%	+/-0.3
Foreign born	60,410	+/-2,862	11.4%	+/-0.5
U.S. CITIZENSHIP STATUS				
Foreign-born population	**60,410**	**+/-2,862**	**60,410**	**(X)**
Naturalized U.S. citizen	26,114	+/-1,323	43.2%	+/-2.0
Not a U.S. citizen	34,296	+/-2,384	56.8%	+/-2.0
YEAR OF ENTRY				
Population born outside the United States	**89,086**	**+/-3,328**	**89,086**	**(X)**
Native	**28,676**	**+/-1,436**	**28,676**	**(X)**
Entered 2000 or later	9,933	+/-1,068	34.6%	+/-3.4
Entered before 2000	18,743	+/-1,393	65.4%	+/-3.4
Foreign born	**60,410**	**+/-2,862**	**60,410**	**(X)**
Entered 2000 or later	18,826	+/-1,911	31.2%	+/-2.3
Entered before 2000	41,584	+/-1,906	68.8%	+/-2.3
WORLD REGION OF BIRTH OF FOREIGN BORN				
Foreign-born population, excluding population born at sea	**60,410**	**+/-2,862**	**60,410**	**(X)**
Europe	8,102	+/-968	13.4%	+/-1.4
Asia	5,572	+/-773	9.2%	+/-1.2
Africa	1,373	+/-334	2.3%	+/-0.5
Oceania	263	+/-186	0.4%	+/-0.3
Latin America	42,229	+/-2,260	69.9%	+/-1.9
Northern America	2,871	+/-425	4.8%	+/-0.7
LANGUAGE SPOKEN AT HOME				
Population 5 years and over	**495,385**	**+/-4,206**	**495,385**	**(X)**
English only	392,833	+/-3,874	79.3%	+/-0.6
Language other than English	102,552	+/-3,160	20.7%	+/-0.6
Speak English less than "very well"	43,076	+/-2,357	8.7%	+/-0.5
Spanish	81,318	+/-2,672	16.4%	+/-0.5
Speak English less than "very well"	35,809	+/-1,993	7.2%	+/-0.4
Other Indo-European languages	14,705	+/-1,146	3.0%	+/-0.2
Speak English less than "very well"	4,906	+/-709	1.0%	+/-0.1
Asian and Pacific Islander languages	4,100	+/-639	0.8%	+/-0.1
Speak English less than "very well"	1,705	+/-358	0.3%	+/-0.1
Other languages	2,429	+/-644	0.5%	+/-0.1
Speak English less than "very well"	656	+/-235	0.1%	+/-0.1
ANCESTRY				

Selected Social Characteristics in the United States	Estimate	Margin of Error	Percent	Margin of Error
Total population	**531,477**	**+/-4,648**	**531,477**	**(X)**
American	47,795	+/-2,322	9.0%	+/-0.4
Arab	2,567	+/-635	0.5%	+/-0.1
Czech	1,505	+/-380	0.3%	+/-0.1
Danish	1,465	+/-359	0.3%	+/-0.1
Dutch	7,977	+/-806	1.5%	+/-0.2
English	56,491	+/-2,337	10.6%	+/-0.4
French (except Basque)	16,508	+/-1,260	3.1%	+/-0.2
French Canadian	4,179	+/-442	0.8%	+/-0.1
German	74,267	+/-2,419	14.0%	+/-0.5
Greek	1,846	+/-448	0.3%	+/-0.1
Hungarian	2,628	+/-420	0.5%	+/-0.1
Irish	68,779	+/-2,550	12.9%	+/-0.5
Italian	35,623	+/-1,864	6.7%	+/-0.3
Lithuanian	1,228	+/-357	0.2%	+/-0.1
Norwegian	3,204	+/-493	0.6%	+/-0.1
Polish	16,002	+/-1,160	3.0%	+/-0.2
Portuguese	2,144	+/-527	0.4%	+/-0.1
Russian	2,797	+/-523	0.5%	+/-0.1
Scotch-Irish	10,539	+/-967	2.0%	+/-0.2
Scottish	10,144	+/-949	1.9%	+/-0.2
Slovak	1,278	+/-368	0.2%	+/-0.1
Subsaharan African	3,021	+/-573	0.6%	+/-0.1
Swedish	5,054	+/-569	1.0%	+/-0.1
Swiss	865	+/-202	0.2%	+/-0.1
Ukrainian	1,015	+/-289	0.2%	+/-0.1
Welsh	3,105	+/-471	0.6%	+/-0.1
West Indian (excluding Hispanic origin groups)	12,735	+/-1,407	2.4%	+/-0.3

Source: U.S. Census Bureau, 2005-2009 American Community Survey

Data are based on a sample and are subject to sampling variability. The degree of uncertainty for an estimate arising from sampling variability is represented through the use of a margin of error. The value shown here is the 90 percent margin of error. The margin of error can be interpreted roughly as providing a 90 percent probability that the interval defined by the estimate minus the margin of error and the estimate plus the margin of error (the lower and upper confidence bounds) contains the true value. In addition to sampling variability, the ACS estimates are subject to nonsampling error (for a discussion of nonsampling variability, see Accuracy of the Data). The effect of nonsampling error is not represented in these tables.

Notes:
·Ancestry listed in this table refers to the total number of people who responded with a particular ancestry; for example, the estimate given for Russian represents the number of people who listed Russian as either their first or second ancestry. This table lists only the largest ancestry groups; see the Detailed Tables for more categories. Race and Hispanic origin groups are not included in this table because official data for those groups come from the Race and Hispanic origin questions rather than the ancestry question (see Demographic Table).
·The Census Bureau introduced a new set of disability questions in the 2008 ACS questionnaire. Because of contextual differences between the 2008-2009 disability data and disability data collected in prior years, the Census Bureau is unable to combine the 5 years of disability data in order to produce the multi-year estimate that would appear in this table. Multi-year estimates of disability status will become available once five consecutive years of data are collected. For more information about the differences between the 2008 and prior years' disability questions, see Review of Changes to the Measurement of Disability in the 2008 ACS.
·Data for year of entry of the native population reflect the year of entry into the U.S. by people who were born in Puerto Rico, U.S. Island Areas or born outside the U.S. to a U.S. citizen parent and who subsequently moved to the U.S.
·While the 2005-2009 American Community Survey (ACS) data generally reflect the November 2008 Office of Management and Budget (OMB) definitions of metropolitan and micropolitan statistical areas; in certain instances the names, codes, and boundaries of the principal cities shown in ACS tables may differ from the OMB definitions due to differences in the effective dates of the geographic entities.
·Estimates of urban and rural population, housing units, and characteristics reflect boundaries of urban areas defined based on Census 2000 data. Boundaries for urban areas have not been updated since Census 2000. As a result, data for urban and rural areas from the ACS do not necessarily reflect the results of ongoing urbanization.

Explanation of Symbols:
1. An '**' entry in the margin of error column indicates that either no sample observations or too few sample observations were available to compute a standard error and thus the margin of error. A statistical test is not appropriate.
2. An '-' entry in the estimate column indicates that either no sample observations or too few sample observations were available to compute an estimate, or a ratio of medians cannot be calculated because one or both of the median estimates falls in the lowest interval or upper interval of an open-ended distribution.
3. An '-' following a median estimate means the median falls in the lowest interval of an open-ended distribution.
4. An '+' following a median estimate means the median falls in the upper interval of an open-ended distribution.
5. An '***' entry in the margin of error column indicates that the median falls in the lowest interval or upper interval of an open-ended distribution. A

statistical test is not appropriate.
6. An '*****' entry in the margin of error column indicates that the estimate is controlled. A statistical test for sampling variability is not appropriate.
7. An 'N' entry in the estimate and margin of error columns indicates that data for this geographic area cannot be displayed because the number of sample cases is too small.
8. An '(X)' means that the estimate is not applicable or not available.

The letters PDF or symbol indicate a document is in the Portable Document Format (PDF). To view the file you will need the Adobe® Acrobat® Reader, which is available for **free** from the Adobe web site.

U.S. Census Bureau
American FactFinder

State Senate District 15, Florida

Selected Economic Characteristics: 2005-2009

Data Set: **2005-2009 American Community Survey 5-Year Estimates**
Survey: **American Community Survey**

NOTE. Although the American Community Survey (ACS) produces population, demographic and housing unit estimates, it is the Census Bureau's Population Estimates Program that produces and disseminates the official estimates of the population for the nation, states, counties, cities and towns and estimates of housing units for states and counties.

For more information on confidentiality protection, sampling error, nonsampling error, and definitions, see Survey Methodology.

Selected Economic Characteristics	Estimate	Margin of Error	Percent	Margin of Error
EMPLOYMENT STATUS				
Population 16 years and over	**416,905**	**+/-3,362**	**416,905**	**(X)**
In labor force	246,999	+/-3,114	59.2%	+/-0.6
Civilian labor force	246,630	+/-3,123	59.2%	+/-0.6
Employed	226,307	+/-3,134	54.3%	+/-0.6
Unemployed	20,323	+/-1,239	4.9%	+/-0.3
Armed Forces	369	+/-158	0.1%	+/-0.1
Not in labor force	169,906	+/-2,830	40.8%	+/-0.6
Civilian labor force	**246,630**	**+/-3,123**	**246,630**	**(X)**
Percent Unemployed	8.2%	+/-0.5	(X)	(X)
Females 16 years and over	**213,179**	**+/-1,778**	**213,179**	**(X)**
In labor force	114,544	+/-1,784	53.7%	+/-0.8
Civilian labor force	114,519	+/-1,781	53.7%	+/-0.7
Employed	105,593	+/-1,900	49.5%	+/-0.8
Own children under 6 years	**40,958**	**+/-1,515**	**40,958**	**(X)**
All parents in family in labor force	26,678	+/-1,469	65.1%	+/-2.4
Own children 6 to 17 years	**78,887**	**+/-1,672**	**78,887**	**(X)**
All parents in family in labor force	57,436	+/-1,677	72.8%	+/-1.7
COMMUTING TO WORK				
Workers 16 years and over	**219,649**	**+/-3,080**	**219,649**	**(X)**
Car, truck, or van -- drove alone	176,556	+/-2,744	80.4%	+/-0.8
Car, truck, or van -- carpooled	26,938	+/-1,441	12.3%	+/-0.6
Public transportation (excluding taxicab)	1,223	+/-310	0.6%	+/-0.1
Walked	2,610	+/-442	1.2%	+/-0.2
Other means	5,243	+/-751	2.4%	+/-0.3
Worked at home	7,079	+/-714	3.2%	+/-0.3
Mean travel time to work (minutes)	28.6	+/-0.5	(X)	(X)
OCCUPATION				
Civilian employed population 16 years and over	**226,307**	**+/-3,134**	**226,307**	**(X)**
Management, professional, and related occupations	60,309	+/-2,053	26.6%	+/-0.8
Service occupations	45,617	+/-1,669	20.2%	+/-0.7

Selected Economic Characteristics	Estimate	Margin of Error	Percent	Margin of Error
Sales and office occupations	61,982	+/-1,799	27.4%	+/-0.7
Farming, fishing, and forestry occupations	2,374	+/-527	1.0%	+/-0.2
Construction, extraction, maintenance, and repair occupations	27,791	+/-1,316	12.3%	+/-0.6
Production, transportation, and material moving occupations	28,234	+/-1,324	12.5%	+/-0.5
INDUSTRY				
Civilian employed population 16 years and over	**226,307**	**+/-3,134**	**226,307**	**(X)**
Agriculture, forestry, fishing and hunting, and mining	4,359	+/-633	1.9%	+/-0.3
Construction	23,117	+/-1,432	10.2%	+/-0.6
Manufacturing	13,010	+/-919	5.7%	+/-0.4
Wholesale trade	6,965	+/-634	3.1%	+/-0.3
Retail trade	32,278	+/-1,713	14.3%	+/-0.7
Transportation and warehousing, and utilities	13,960	+/-953	6.2%	+/-0.4
Information	3,462	+/-454	1.5%	+/-0.2
Finance and insurance, and real estate and rental and leasing	14,314	+/-891	6.3%	+/-0.4
Professional, scientific, and management, and administrative and waste management services	21,556	+/-1,123	9.5%	+/-0.5
Educational services, and health care and social assistance	38,684	+/-1,521	17.1%	+/-0.6
Arts, entertainment, and recreation, and accommodation and food services	35,983	+/-1,530	15.9%	+/-0.6
Other services, except public administration	10,100	+/-834	4.5%	+/-0.4
Public administration	8,519	+/-657	3.8%	+/-0.3
CLASS OF WORKER				
Civilian employed population 16 years and over	**226,307**	**+/-3,134**	**226,307**	**(X)**
Private wage and salary workers	188,656	+/-3,056	83.4%	+/-0.6
Government workers	25,897	+/-1,137	11.4%	+/-0.5
Self-employed in own not incorporated business workers	11,241	+/-942	5.0%	+/-0.4
Unpaid family workers	513	+/-178	0.2%	+/-0.1
INCOME AND BENEFITS (IN 2009 INFLATION-ADJUSTED DOLLARS)				
Total households	**204,529**	**+/-2,139**	**204,529**	**(X)**
Less than $10,000	12,523	+/-796	6.1%	+/-0.4
$10,000 to $14,999	12,333	+/-918	6.0%	+/-0.4
$15,000 to $24,999	26,348	+/-1,131	12.9%	+/-0.5
$25,000 to $34,999	26,757	+/-1,117	13.1%	+/-0.6
$35,000 to $49,999	36,365	+/-1,315	17.8%	+/-0.6
$50,000 to $74,999	43,399	+/-1,552	21.2%	+/-0.7
$75,000 to $99,999	23,809	+/-1,095	11.6%	+/-0.5
$100,000 to $149,999	16,479	+/-812	8.1%	+/-0.4
$150,000 to $199,999	3,484	+/-379	1.7%	+/-0.2
$200,000 or more	3,032	+/-377	1.5%	+/-0.2
Median household income (dollars)	44,616	+/-725	(X)	(X)
Mean household income (dollars)	55,682	+/-888	(X)	(X)
With earnings	152,470	+/-2,031	74.5%	+/-0.6
Mean earnings (dollars)	55,578	+/-901	(X)	(X)
With Social Security	72,307	+/-1,472	35.4%	+/-0.7
Mean Social Security income (dollars)	15,563	+/-225	(X)	(X)
With retirement income	45,049	+/-1,150	22.0%	+/-0.5
Mean retirement income (dollars)	18,578	+/-696	(X)	(X)
With Supplemental Security Income	8,038	+/-594	3.9%	+/-0.3
Mean Supplemental Security Income (dollars)	8,134	+/-371	(X)	(X)
With cash public assistance income	3,092	+/-397	1.5%	+/-0.2
Mean cash public assistance income (dollars)	2,848	+/-501	(X)	(X)
With Food Stamp/SNAP benefits in the past 12 months	16,478	+/-1,023	8.1%	+/-0.5
Families	**146,000**	**+/-1,847**	**146,000**	**(X)**
Less than $10,000	6,275	+/-673	4.3%	+/-0.5
$10,000 to $14,999	4,594	+/-511	3.1%	+/-0.4
$15,000 to $24,999	14,989	+/-845	10.3%	+/-0.6

Selected Economic Characteristics	Estimate	Margin of Error	Percent	Margin of Error
$25,000 to $34,999	18,564	+/-1,070	12.7%	+/-0.7
$35,000 to $49,999	26,977	+/-1,157	18.5%	+/-0.7
$50,000 to $74,999	34,801	+/-1,380	23.8%	+/-0.9
$75,000 to $99,999	19,877	+/-959	13.6%	+/-0.6
$100,000 to $149,999	14,460	+/-831	9.9%	+/-0.5
$150,000 to $199,999	2,985	+/-331	2.0%	+/-0.2
$200,000 or more	2,478	+/-325	1.7%	+/-0.2
Median family income (dollars)	51,048	+/-881	(X)	(X)
Mean family income (dollars)	61,712	+/-1,060	(X)	(X)
Per capita income (dollars)	21,559	+/-374	(X)	(X)
Nonfamily households	**58,529**	**+/-1,604**	**58,529**	**(X)**
Median nonfamily income (dollars)	26,539	+/-811	(X)	(X)
Mean nonfamily income (dollars)	37,123	+/-1,530	(X)	(X)
Median earnings for workers (dollars)	26,375	+/-346	(X)	(X)
Median earnings for male full-time, year-round workers (dollars)	37,200	+/-740	(X)	(X)
Median earnings for female full-time, year-round workers (dollars)	30,109	+/-511	(X)	(X)
HEALTH INSURANCE COVERAGE				
Civilian Noninstitutionalized Population	**(X)**	**(X)**	**(X)**	**(X)**
With health insurance coverage	(X)	(X)	(X)	(X)
With private health insurance coverage	(X)	(X)	(X)	(X)
With public health coverage	(X)	(X)	(X)	(X)
No health insurance coverage	(X)	(X)	(X)	(X)
Civilian Noninstitutionalized Population Under 18 years	**(X)**	**(X)**	**(X)**	**(X)**
No health insurance coverage	(X)	(X)	(X)	(X)
PERCENTAGE OF FAMILIES AND PEOPLE WHOSE INCOME IN THE PAST 12 MONTHS IS BELOW THE POVERTY LEVEL				
All families	9.6%	+/-0.6	(X)	(X)
With related children under 18 years	15.8%	+/-1.2	(X)	(X)
With related children under 5 years only	19.1%	+/-2.8	(X)	(X)
Married couple families	5.5%	+/-0.6	(X)	(X)
With related children under 18 years	8.5%	+/-1.2	(X)	(X)
With related children under 5 years only	9.8%	+/-3.6	(X)	(X)
Families with female householder, no husband present	26.3%	+/-2.3	(X)	(X)
With related children under 18 years	34.3%	+/-3.2	(X)	(X)
With related children under 5 years only	41.6%	+/-7.7	(X)	(X)
All people	13.0%	+/-0.7	(X)	(X)
Under 18 years	19.1%	+/-1.5	(X)	(X)
Related children under 18 years	18.6%	+/-1.5	(X)	(X)
Related children under 5 years	23.1%	+/-2.3	(X)	(X)
Related children 5 to 17 years	16.9%	+/-1.5	(X)	(X)
18 years and over	11.0%	+/-0.5	(X)	(X)
18 to 64 years	12.0%	+/-0.6	(X)	(X)
65 years and over	7.6%	+/-0.8	(X)	(X)
People in families	11.0%	+/-0.8	(X)	(X)
Unrelated individuals 15 years and over	23.3%	+/-1.2	(X)	(X)

Source: U.S. Census Bureau, 2005-2009 American Community Survey

Data are based on a sample and are subject to sampling variability. The degree of uncertainty for an estimate arising from sampling variability is represented through the use of a margin of error. The value shown here is the 90 percent margin of error. The margin of error can be interpreted roughly as providing a 90 percent probability that the interval defined by the estimate minus the margin of error and the estimate plus the margin of error (the lower and upper confidence bounds) contains the true value. In addition to sampling variability, the ACS estimates are subject to nonsampling error (for a discussion of nonsampling variability, see Accuracy of the Data). The effect of nonsampling error is not represented in these tables.

Notes:
·Employment and unemployment estimates may vary from the official labor force data released by the Bureau of Labor Statistics because of differences in survey design and data collection. For guidance on differences in employment and unemployment estimates from different sources go

to Labor Force Guidance.
·Workers include members of the Armed Forces and civilians who were at work last week.
·Occupation codes are 4-digit codes and are based on Standard Occupational Classification 2000.
·Industry codes are 4-digit codes and are based on the North American Industry Classification System 2002 and 2007. The 2005, 2006 and 2007 ACS data are coded using NAICS 2002 while the 2008 and 2009 ACS data use NAICS 2007 codes. Categories that differ between 2002 and 2007 NAICS are aggregated so that the 5 years of data are consistent in display and reflect the NAICS 2007 codes. The Industry categories adhere to the guidelines issued in Clarification Memorandum No. 2, "NAICS Alternate Aggregation Structure for Use By U.S. Statistical Agencies," issued by the Office of Management and Budget.
·Selected earnings and income data are not available for certain geographic areas due to problems with group quarters data collection and imputation. See the ACS User Notes for details.
·Logical coverage edits applying a rules-based assignment of Medicaid, Medicare and military health coverage were added in 2009 -- please see http://www.census.gov/hhes/www/hlthins/publications/coverage_edits_final.pdf for more details.
·While the 2005-2009 American Community Survey (ACS) data generally reflect the November 2008 Office of Management and Budget (OMB) definitions of metropolitan and micropolitan statistical areas; in certain instances the names, codes, and boundaries of the principal cities shown in ACS tables may differ from the OMB definitions due to differences in the effective dates of the geographic entities.
·Estimates of urban and rural population, housing units, and characteristics reflect boundaries of urban areas defined based on Census 2000 data. Boundaries for urban areas have not been updated since Census 2000. As a result, data for urban and rural areas from the ACS do not necessarily reflect the results of ongoing urbanization.

Explanation of Symbols:
1. An '**' entry in the margin of error column indicates that either no sample observations or too few sample observations were available to compute a standard error and thus the margin of error. A statistical test is not appropriate.
2. An '-' entry in the estimate column indicates that either no sample observations or too few sample observations were available to compute an estimate, or a ratio of medians cannot be calculated because one or both of the median estimates falls in the lowest interval or upper interval of an open-ended distribution.
3. An '-' following a median estimate means the median falls in the lowest interval of an open-ended distribution.
4. An '+' following a median estimate means the median falls in the upper interval of an open-ended distribution.
5. An '***' entry in the margin of error column indicates that the median falls in the lowest interval or upper interval of an open-ended distribution. A statistical test is not appropriate.
6. An '*****' entry in the margin of error column indicates that the estimate is controlled. A statistical test for sampling variability is not appropriate.
7. An 'N' entry in the estimate and margin of error columns indicates that data for this geographic area cannot be displayed because the number of sample cases is too small.
8. An '(X)' means that the estimate is not applicable or not available.

The letters PDF or symbol indicate a document is in the Portable Document Format (PDF). To view the file you will need the Adobe® Acrobat® Reader, which is available for **free** from the Adobe web site.

U.S. Census Bureau
American FactFinder

State Senate District 15, Florida

Selected Housing Characteristics: 2005-2009

Data Set: **2005-2009 American Community Survey 5-Year Estimates**
Survey: **American Community Survey**

NOTE. Although the American Community Survey (ACS) produces population, demographic and housing unit estimates, it is the Census Bureau's Population Estimates Program that produces and disseminates the official estimates of the population for the nation, states, counties, cities and towns and estimates of housing units for states and counties.

For more information on confidentiality protection, sampling error, nonsampling error, and definitions, see Survey Methodology.

Selected Housing Characteristics	Estimate	Margin of Error	Percent	Margin of Error
HOUSING OCCUPANCY				
Total housing units	**249,082**	**+/-1,615**	**249,082**	**(X)**
Occupied housing units	204,529	+/-2,139	82.1%	+/-0.6
Vacant housing units	44,553	+/-1,627	17.9%	+/-0.6
Homeowner vacancy rate	4.0	+/-0.4	(X)	(X)
Rental vacancy rate	11.4	+/-1.2	(X)	(X)
UNITS IN STRUCTURE				
Total housing units	**249,082**	**+/-1,615**	**249,082**	**(X)**
1-unit, detached	153,573	+/-1,723	61.7%	+/-0.6
1-unit, attached	5,475	+/-542	2.2%	+/-0.2
2 units	6,567	+/-598	2.6%	+/-0.2
3 or 4 units	6,655	+/-611	2.7%	+/-0.2
5 to 9 units	6,697	+/-620	2.7%	+/-0.2
10 to 19 units	5,041	+/-617	2.0%	+/-0.2
20 or more units	5,294	+/-521	2.1%	+/-0.2
Mobile home	59,007	+/-1,366	23.7%	+/-0.5
Boat, RV, van, etc.	773	+/-140	0.3%	+/-0.1
YEAR STRUCTURE BUILT				
Total housing units	**249,082**	**+/-1,615**	**249,082**	**(X)**
Built 2005 or later	18,545	+/-847	7.4%	+/-0.3
Built 2000 to 2004	50,741	+/-1,391	20.4%	+/-0.6
Built 1990 to 1999	54,725	+/-1,676	22.0%	+/-0.6
Built 1980 to 1989	53,340	+/-1,529	21.4%	+/-0.6
Built 1970 to 1979	34,817	+/-1,310	14.0%	+/-0.5
Built 1960 to 1969	14,652	+/-1,036	5.9%	+/-0.4
Built 1950 to 1959	11,369	+/-819	4.6%	+/-0.3
Built 1940 to 1949	4,379	+/-456	1.8%	+/-0.2
Built 1939 or earlier	6,514	+/-489	2.6%	+/-0.2
ROOMS				
Total housing units	**249,082**	**+/-1,615**	**249,082**	**(X)**
1 room	2,851	+/-412	1.1%	+/-0.2
2 rooms	5,184	+/-707	2.1%	+/-0.3
3 rooms	15,049	+/-942	6.0%	+/-0.4
4 rooms	46,436	+/-1,490	18.6%	+/-0.6

Selected Housing Characteristics	Estimate	Margin of Error	Percent	Margin of Error
5 rooms	65,505	+/-1,923	26.3%	+/-0.8
6 rooms	52,508	+/-1,683	21.1%	+/-0.7
7 rooms	32,300	+/-1,256	13.0%	+/-0.5
8 rooms	18,025	+/-970	7.2%	+/-0.4
9 rooms or more	11,224	+/-683	4.5%	+/-0.3
Median rooms	5.3	+/-0.1	(X)	(X)
BEDROOMS				
Total housing units	**249,082**	**+/-1,615**	**249,082**	**(X)**
No bedroom	3,302	+/-460	1.3%	+/-0.2
1 bedroom	16,798	+/-1,035	6.7%	+/-0.4
2 bedrooms	77,157	+/-1,709	31.0%	+/-0.6
3 bedrooms	107,392	+/-1,767	43.1%	+/-0.7
4 bedrooms	38,870	+/-1,200	15.6%	+/-0.4
5 or more bedrooms	5,563	+/-558	2.2%	+/-0.2
HOUSING TENURE				
Occupied housing units	**204,529**	**+/-2,139**	**204,529**	**(X)**
Owner-occupied	150,608	+/-2,218	73.6%	+/-0.8
Renter-occupied	53,921	+/-1,648	26.4%	+/-0.8
Average household size of owner-occupied unit	2.52	+/-0.02	(X)	(X)
Average household size of renter-occupied unit	2.59	+/-0.05	(X)	(X)
YEAR HOUSEHOLDER MOVED INTO UNIT				
Occupied housing units	**204,529**	**+/-2,139**	**204,529**	**(X)**
Moved in 2005 or later	68,233	+/-1,873	33.4%	+/-0.8
Moved in 2000 to 2004	64,671	+/-1,661	31.6%	+/-0.7
Moved in 1990 to 1999	44,498	+/-1,174	21.8%	+/-0.5
Moved in 1980 to 1989	17,262	+/-876	8.4%	+/-0.4
Moved in 1970 to 1979	6,103	+/-481	3.0%	+/-0.2
Moved in 1969 or earlier	3,762	+/-363	1.8%	+/-0.2
VEHICLES AVAILABLE				
Occupied housing units	**204,529**	**+/-2,139**	**204,529**	**(X)**
No vehicles available	10,044	+/-591	4.9%	+/-0.3
1 vehicle available	79,683	+/-1,809	39.0%	+/-0.8
2 vehicles available	82,196	+/-1,712	40.2%	+/-0.7
3 or more vehicles available	32,606	+/-1,261	15.9%	+/-0.6
HOUSE HEATING FUEL				
Occupied housing units	**204,529**	**+/-2,139**	**204,529**	**(X)**
Utility gas	5,651	+/-447	2.8%	+/-0.2
Bottled, tank, or LP gas	4,445	+/-480	2.2%	+/-0.2
Electricity	191,866	+/-1,983	93.8%	+/-0.3
Fuel oil, kerosene, etc.	463	+/-135	0.2%	+/-0.1
Coal or coke	22	+/-28	0.0%	+/-0.1
Wood	602	+/-208	0.3%	+/-0.1
Solar energy	44	+/-36	0.0%	+/-0.1
Other fuel	200	+/-118	0.1%	+/-0.1
No fuel used	1,236	+/-232	0.6%	+/-0.1
SELECTED CHARACTERISTICS				
Occupied housing units	**204,529**	**+/-2,139**	**204,529**	**(X)**
Lacking complete plumbing facilities	756	+/-244	0.4%	+/-0.1
Lacking complete kitchen facilities	1,230	+/-287	0.6%	+/-0.1
No telephone service available	11,337	+/-882	5.5%	+/-0.4
OCCUPANTS PER ROOM				
Occupied housing units	**204,529**	**+/-2,139**	**204,529**	**(X)**
1.00 or less	199,291	+/-2,104	97.4%	+/-0.3

Selected Housing Characteristics	Estimate	Margin of Error	Percent	Margin of Error
1.01 to 1.50	3,844	+/-555	1.9%	+/-0.3
1.51 or more	1,394	+/-297	0.7%	+/-0.1
VALUE				
Owner-occupied units	**150,608**	**+/-2,218**	**150,608**	**(X)**
Less than $50,000	17,372	+/-876	11.5%	+/-0.5
$50,000 to $99,999	27,604	+/-1,126	18.3%	+/-0.7
$100,000 to $149,999	27,224	+/-1,232	18.1%	+/-0.7
$150,000 to $199,999	27,691	+/-1,172	18.4%	+/-0.7
$200,000 to $299,999	32,865	+/-1,016	21.8%	+/-0.6
$300,000 to $499,999	13,985	+/-791	9.3%	+/-0.5
$500,000 to $999,999	3,275	+/-375	2.2%	+/-0.2
$1,000,000 or more	592	+/-172	0.4%	+/-0.1
Median (dollars)	154,900	+/-1,677	(X)	(X)
MORTGAGE STATUS				
Owner-occupied units	**150,608**	**+/-2,218**	**150,608**	**(X)**
Housing units with a mortgage	94,616	+/-1,779	62.8%	+/-0.8
Housing units without a mortgage	55,992	+/-1,419	37.2%	+/-0.8
SELECTED MONTHLY OWNER COSTS (SMOC)				
Housing units with a mortgage	**94,616**	**+/-1,779**	**94,616**	**(X)**
Less than $300	237	+/-119	0.3%	+/-0.1
$300 to $499	2,165	+/-388	2.3%	+/-0.4
$500 to $699	6,610	+/-568	7.0%	+/-0.6
$700 to $999	18,331	+/-899	19.4%	+/-0.9
$1,000 to $1,499	32,067	+/-1,101	33.9%	+/-1.0
$1,500 to $1,999	20,064	+/-1,026	21.2%	+/-1.0
$2,000 or more	15,142	+/-873	16.0%	+/-0.8
Median (dollars)	1,299	+/-17	(X)	(X)
Housing units without a mortgage	**55,992**	**+/-1,419**	**55,992**	**(X)**
Less than $100	1,277	+/-246	2.3%	+/-0.4
$100 to $199	6,356	+/-629	11.4%	+/-1.1
$200 to $299	11,719	+/-718	20.9%	+/-1.1
$300 to $399	12,679	+/-747	22.6%	+/-1.3
$400 or more	23,961	+/-994	42.8%	+/-1.5
Median (dollars)	367	+/-6	(X)	(X)
SELECTED MONTHLY OWNER COSTS AS A PERCENTAGE OF HOUSEHOLD INCOME (SMOCAPI)				
Housing units with a mortgage (excluding units where SMOCAPI cannot be computed)	**94,193**	**+/-1,746**	**94,193**	**(X)**
Less than 20.0 percent	26,053	+/-1,125	27.7%	+/-1.1
20.0 to 24.9 percent	14,111	+/-824	15.0%	+/-0.9
25.0 to 29.9 percent	11,179	+/-711	11.9%	+/-0.7
30.0 to 34.9 percent	9,572	+/-818	10.2%	+/-0.9
35.0 percent or more	33,278	+/-1,311	35.3%	+/-1.2
Not computed	423	+/-155	(X)	(X)
Housing unit without a mortgage (excluding units where SMOCAPI cannot be computed)	**55,132**	**+/-1,430**	**55,132**	**(X)**
Less than 10.0 percent	21,225	+/-942	38.5%	+/-1.4
10.0 to 14.9 percent	12,068	+/-854	21.9%	+/-1.4
15.0 to 19.9 percent	6,951	+/-473	12.6%	+/-0.8
20.0 to 24.9 percent	4,146	+/-395	7.5%	+/-0.7
25.0 to 29.9 percent	3,081	+/-356	5.6%	+/-0.6
30.0 to 34.9 percent	1,751	+/-242	3.2%	+/-0.5
35.0 percent or more	5,910	+/-549	10.7%	+/-0.9
Not computed	860	+/-231	(X)	(X)

Selected Housing Characteristics	Estimate	Margin of Error	Percent	Margin of Error
GROSS RENT				
Occupied units paying rent	**50,973**	**+/-1,586**	**50,973**	**(X)**
Less than $200	517	+/-186	1.0%	+/-0.4
$200 to $299	753	+/-262	1.5%	+/-0.5
$300 to $499	3,795	+/-688	7.4%	+/-1.3
$500 to $749	12,090	+/-742	23.7%	+/-1.4
$750 to $999	15,506	+/-953	30.4%	+/-1.9
$1,000 to $1,499	14,646	+/-1,158	28.7%	+/-1.9
$1,500 or more	3,666	+/-569	7.2%	+/-1.1
Median (dollars)	881	+/-14	(X)	(X)
No rent paid	2,948	+/-419	(X)	(X)
GROSS RENT AS A PERCENTAGE OF HOUSEHOLD INCOME (GRAPI)				
Occupied units paying rent (excluding units where GRAPI cannot be computed)	**50,199**	**+/-1,606**	**50,199**	**(X)**
Less than 15.0 percent	5,485	+/-594	10.9%	+/-1.1
15.0 to 19.9 percent	6,553	+/-806	13.1%	+/-1.5
20.0 to 24.9 percent	6,816	+/-570	13.6%	+/-1.1
25.0 to 29.9 percent	5,970	+/-615	11.9%	+/-1.2
30.0 to 34.9 percent	4,845	+/-494	9.7%	+/-0.9
35.0 percent or more	20,530	+/-1,244	40.9%	+/-2.1
Not computed	3,722	+/-481	(X)	(X)

Source: U.S. Census Bureau, 2005-2009 American Community Survey

Data are based on a sample and are subject to sampling variability. The degree of uncertainty for an estimate arising from sampling variability is represented through the use of a margin of error. The value shown here is the 90 percent margin of error. The margin of error can be interpreted roughly as providing a 90 percent probability that the interval defined by the estimate minus the margin of error and the estimate plus the margin of error (the lower and upper confidence bounds) contains the true value. In addition to sampling variability, the ACS estimates are subject to nonsampling error (for a discussion of nonsampling variability, see Accuracy of the Data). The effect of nonsampling error is not represented in these tables.

Notes:
·Caution should be used when comparing data for Number of Rooms between 2008 and 2009. A data collection error was identified for 2008 impacting the "1 room" category. For more information please see Errata Note #54.
·Caution should be used when comparing data for Number of Bedrooms between 2008 and 2009. A data collection error was identified for 2008 impacting the "0 bedrooms" category. For more information please see Errata Note #54.
·The 2005-2009 plumbing data for Puerto Rico will not be shown. Research indicates that the questions on plumbing facilities that were introduced in 2008 in the stateside American Community Survey and the 2008 Puerto Rico Community Survey may not have been appropriate for Puerto Rico.
·Caution should be used when comparing data for Telephone Service Availability between 2008 and 2009. A data collection error was identified for 2008 impacting the "no" category and underreporting those who did not have telephone service available. For more information please see Errata Note #53.
·Caution should be used when comparing data for Occupants per Room between 2008 and 2009. A data collection error was identified for 2008 impacting the "1 room" category. For more information please see Errata Note #54.
·In prior years, the universe included all owner-occupied units with a mortgage. It is now restricted to include only those units where SMOCAPI is computed, that is, SMOC and household income are valid values.
·In prior years, the universe included all owner-occupied units without a mortgage. It is now restricted to include only those units where SMOCAPI is computed, that is, SMOC and household income are valid values.
·In prior years, the universe included all renter-occupied units. It is now restricted to include only those units where GRAPI is computed, that is, gross rent and household Income are valid values.
·The median gross rent excludes no cash renters.
·While the 2005-2009 American Community Survey (ACS) data generally reflect the November 2008 Office of Management and Budget (OMB) definitions of metropolitan and micropolitan statistical areas; in certain instances the names, codes, and boundaries of the principal cities shown in ACS tables may differ from the OMB definitions due to differences in the effective dates of the geographic entities.
·Estimates of urban and rural population, housing units, and characteristics reflect boundaries of urban areas defined based on Census 2000 data. Boundaries for urban areas have not been updated since Census 2000. As a result, data for urban and rural areas from the ACS do not necessarily reflect the results of ongoing urbanization.

Explanation of Symbols:
1. An '**' entry in the margin of error column indicates that either no sample observations or too few sample observations were available to compute a standard error and thus the margin of error. A statistical test is not appropriate.
2. An '-' entry in the estimate column indicates that either no sample observations or too few sample observations were available to compute an estimate, or a ratio of medians cannot be calculated because one or both of the median estimates falls in the lowest interval or upper interval of an open-ended distribution.

3. An '-' following a median estimate means the median falls in the lowest interval of an open-ended distribution.
4. An '+' following a median estimate means the median falls in the upper interval of an open-ended distribution.
5. An '***' entry in the margin of error column indicates that the median falls in the lowest interval or upper interval of an open-ended distribution. A statistical test is not appropriate.
6. An '*****' entry in the margin of error column indicates that the estimate is controlled. A statistical test for sampling variability is not appropriate.
7. An 'N' entry in the estimate and margin of error columns indicates that data for this geographic area cannot be displayed because the number of sample cases is too small.
8. An '(X)' means that the estimate is not applicable or not available.

U.S. Census Bureau
American FactFinder

State Senate District 15, Florida

ACS Demographic and Housing Estimates: 2005-2009

Data Set: **2005-2009 American Community Survey 5-Year Estimates**
Survey: **American Community Survey**

NOTE. Although the American Community Survey (ACS) produces population, demographic and housing unit estimates, it is the Census Bureau's Population Estimates Program that produces and disseminates the official estimates of the population for the nation, states, counties, cities and towns and estimates of housing units for states and counties.

For more information on confidentiality protection, sampling error, nonsampling error, and definitions, see Survey Methodology.

ACS Demographic and Housing Estimates	Estimate	Margin of Error	Percent	Margin of Error
SEX AND AGE				
Total population	**531,477**	**+/-4,648**	**531,477**	**(X)**
Male	263,416	+/-2,901	49.6%	+/-0.3
Female	268,061	+/-2,584	50.4%	+/-0.3
Under 5 years	36,092	+/-1,231	6.8%	+/-0.2
5 to 9 years	35,257	+/-1,197	6.6%	+/-0.2
10 to 14 years	35,839	+/-1,309	6.7%	+/-0.2
15 to 19 years	34,395	+/-1,150	6.5%	+/-0.2
20 to 24 years	29,660	+/-1,190	5.6%	+/-0.2
25 to 34 years	69,079	+/-1,532	13.0%	+/-0.2
35 to 44 years	71,096	+/-1,627	13.4%	+/-0.3
45 to 54 years	68,184	+/-1,343	12.8%	+/-0.2
55 to 59 years	32,024	+/-1,268	6.0%	+/-0.2
60 to 64 years	30,427	+/-1,073	5.7%	+/-0.2
65 to 74 years	44,522	+/-1,156	8.4%	+/-0.2
75 to 84 years	34,417	+/-1,154	6.5%	+/-0.2
85 years and over	10,485	+/-753	2.0%	+/-0.1
Median age (years)	38.7	+/-0.3	(X)	(X)
18 years and over	402,867	+/-3,101	75.8%	+/-0.3
21 years and over	383,798	+/-3,122	72.2%	+/-0.3
62 years and over	107,826	+/-1,696	20.3%	+/-0.3
65 years and over	89,424	+/-1,451	16.8%	+/-0.3
18 years and over	**402,867**	**+/-3,101**	**402,867**	**(X)**
Male	196,825	+/-2,195	48.9%	+/-0.3
Female	206,042	+/-1,717	51.1%	+/-0.3
65 years and over	**89,424**	**+/-1,451**	**89,424**	**(X)**
Male	40,178	+/-666	44.9%	+/-0.6
Female	49,246	+/-1,092	55.1%	+/-0.6
RACE				
Total population	**531,477**	**+/-4,648**	**531,477**	**(X)**
One race	518,035	+/-4,732	97.5%	+/-0.2
Two or more races	13,442	+/-1,124	2.5%	+/-0.2

ACS Demographic and Housing Estimates	Estimate	Margin of Error	Percent	Margin of Error
One race	518,035	+/-4,732	97.5%	+/-0.2
White	427,238	+/-4,679	80.4%	+/-0.7
Black or African American	52,888	+/-2,210	10.0%	+/-0.4
American Indian and Alaska Native	1,917	+/-396	0.4%	+/-0.1
Cherokee tribal grouping	453	+/-219	0.1%	+/-0.1
Chippewa tribal grouping	42	+/-47	0.0%	+/-0.1
Navajo tribal grouping	0	+/-136	0.0%	+/-0.1
Sioux tribal grouping	30	+/-50	0.0%	+/-0.1
Asian	8,309	+/-968	1.6%	+/-0.2
Asian Indian	2,601	+/-623	0.5%	+/-0.1
Chinese	654	+/-282	0.1%	+/-0.1
Filipino	2,004	+/-585	0.4%	+/-0.1
Japanese	170	+/-113	0.0%	+/-0.1
Korean	287	+/-150	0.1%	+/-0.1
Vietnamese	1,027	+/-403	0.2%	+/-0.1
Other Asian	1,566	+/-595	0.3%	+/-0.1
Native Hawaiian and Other Pacific Islander	170	+/-119	0.0%	+/-0.1
Native Hawaiian	0	+/-136	0.0%	+/-0.1
Guamanian or Chamorro	90	+/-88	0.0%	+/-0.1
Samoan	0	+/-136	0.0%	+/-0.1
Other Pacific Islander	80	+/-84	0.0%	+/-0.1
Some other race	27,513	+/-2,604	5.2%	+/-0.5
Two or more races	13,442	+/-1,124	2.5%	+/-0.2
White and Black or African American	5,195	+/-783	1.0%	+/-0.1
White and American Indian and Alaska Native	2,263	+/-409	0.4%	+/-0.1
White and Asian	1,735	+/-474	0.3%	+/-0.1
Black or African American and American Indian and Alaska Native	206	+/-142	0.0%	+/-0.1
Race alone or in combination with one or more other races				
Total population	**531,477**	**+/-4,648**	**531,477**	**(X)**
White	438,748	+/-4,666	82.6%	+/-0.6
Black or African American	59,854	+/-2,305	11.3%	+/-0.4
American Indian and Alaska Native	5,048	+/-432	0.9%	+/-0.1
Asian	10,910	+/-996	2.1%	+/-0.2
Native Hawaiian and Other Pacific Islander	500	+/-242	0.1%	+/-0.1
Some other race	30,501	+/-2,763	5.7%	+/-0.5
HISPANIC OR LATINO AND RACE				
Total population	**531,477**	**+/-4,648**	**531,477**	**(X)**
Hispanic or Latino (of any race)	101,912	+/-2,730	19.2%	+/-0.5
Mexican	22,817	+/-2,000	4.3%	+/-0.4
Puerto Rican	47,909	+/-2,233	9.0%	+/-0.4
Cuban	7,681	+/-1,098	1.4%	+/-0.2
Other Hispanic or Latino	23,505	+/-1,870	4.4%	+/-0.3
Not Hispanic or Latino	429,565	+/-4,046	80.8%	+/-0.5
White alone	359,320	+/-3,633	67.6%	+/-0.5
Black or African American alone	50,159	+/-2,028	9.4%	+/-0.4
American Indian and Alaska Native alone	1,632	+/-361	0.3%	+/-0.1
Asian alone	8,019	+/-882	1.5%	+/-0.2
Native Hawaiian and Other Pacific Islander alone	136	+/-108	0.0%	+/-0.1
Some other race alone	2,078	+/-556	0.4%	+/-0.1
Two or more races	8,221	+/-929	1.5%	+/-0.2
Two races including Some other race	284	+/-114	0.1%	+/-0.1
Two races excluding Some other race, and Three or more races	7,937	+/-908	1.5%	+/-0.2
Total housing units	**249,082**	**+/-1,615**	**(X)**	**(X)**

Source: U.S. Census Bureau, 2005-2009 American Community Survey

Data are based on a sample and are subject to sampling variability. The degree of uncertainty for an estimate arising from sampling variability is represented through the use of a margin of error. The value shown here is the 90 percent margin of error. The margin of error can be interpreted roughly as providing a 90 percent probability that the interval defined by the estimate minus the margin of error and the estimate plus the margin of error (the lower and upper confidence bounds) contains the true value. In addition to sampling variability, the ACS estimates are subject to

nonsampling error (for a discussion of nonsampling variability, see Accuracy of the Data). The effect of nonsampling error is not represented in these tables.

Notes:
·For more information on understanding race and Hispanic origin data, please see the Census 2000 Brief entitled, Overview of Race and Hispanic Origin, issued March 2001. (pdf format)
·The ACS questions on Hispanic origin and race were revised in 2008 to make them consistent with the Census 2010 question wording. Any changes in estimates for 2008 and beyond may be due to demographic changes, as well as factors including questionnaire changes, differences in ACS population controls, and methodological differences in the population estimates, and therefore should be used with caution. For a summary of questionnaire changes see http://www.census.gov/acs/www/methodology/questionnaire_changes/. For more information about changes in the estimates see http://www.census.gov/population/www/socdemo/hispanic/reports.html.
·While the 2005-2009 American Community Survey (ACS) data generally reflect the November 2008 Office of Management and Budget (OMB) definitions of metropolitan and micropolitan statistical areas; in certain instances the names, codes, and boundaries of the principal cities shown in ACS tables may differ from the OMB definitions due to differences in the effective dates of the geographic entities.
·Estimates of urban and rural population, housing units, and characteristics reflect boundaries of urban areas defined based on Census 2000 data. Boundaries for urban areas have not been updated since Census 2000. As a result, data for urban and rural areas from the ACS do not necessarily reflect the results of ongoing urbanization.

Explanation of Symbols:
1. An '**' entry in the margin of error column indicates that either no sample observations or too few sample observations were available to compute a standard error and thus the margin of error. A statistical test is not appropriate.
2. An '-' entry in the estimate column indicates that either no sample observations or too few sample observations were available to compute an estimate, or a ratio of medians cannot be calculated because one or both of the median estimates falls in the lowest interval or upper interval of an open-ended distribution.
3. An '-' following a median estimate means the median falls in the lowest interval of an open-ended distribution.
4. An '+' following a median estimate means the median falls in the upper interval of an open-ended distribution.
5. An '***' entry in the margin of error column indicates that the median falls in the lowest interval or upper interval of an open-ended distribution. A statistical test is not appropriate.
6. An '*****' entry in the margin of error column indicates that the estimate is controlled. A statistical test for sampling variability is not appropriate.
7. An 'N' entry in the estimate and margin of error columns indicates that data for this geographic area cannot be displayed because the number of sample cases is too small.
8. An '(X)' means that the estimate is not applicable or not available.

The letters PDF or symbol indicate a document is in the Portable Document Format (PDF). To view the file you will need the Adobe® Acrobat® Reader, which is available for **free** from the Adobe web site.