Proposed State Senate Districts
Plan S000S9008 by Reapportionment (CS/SJR 1176)

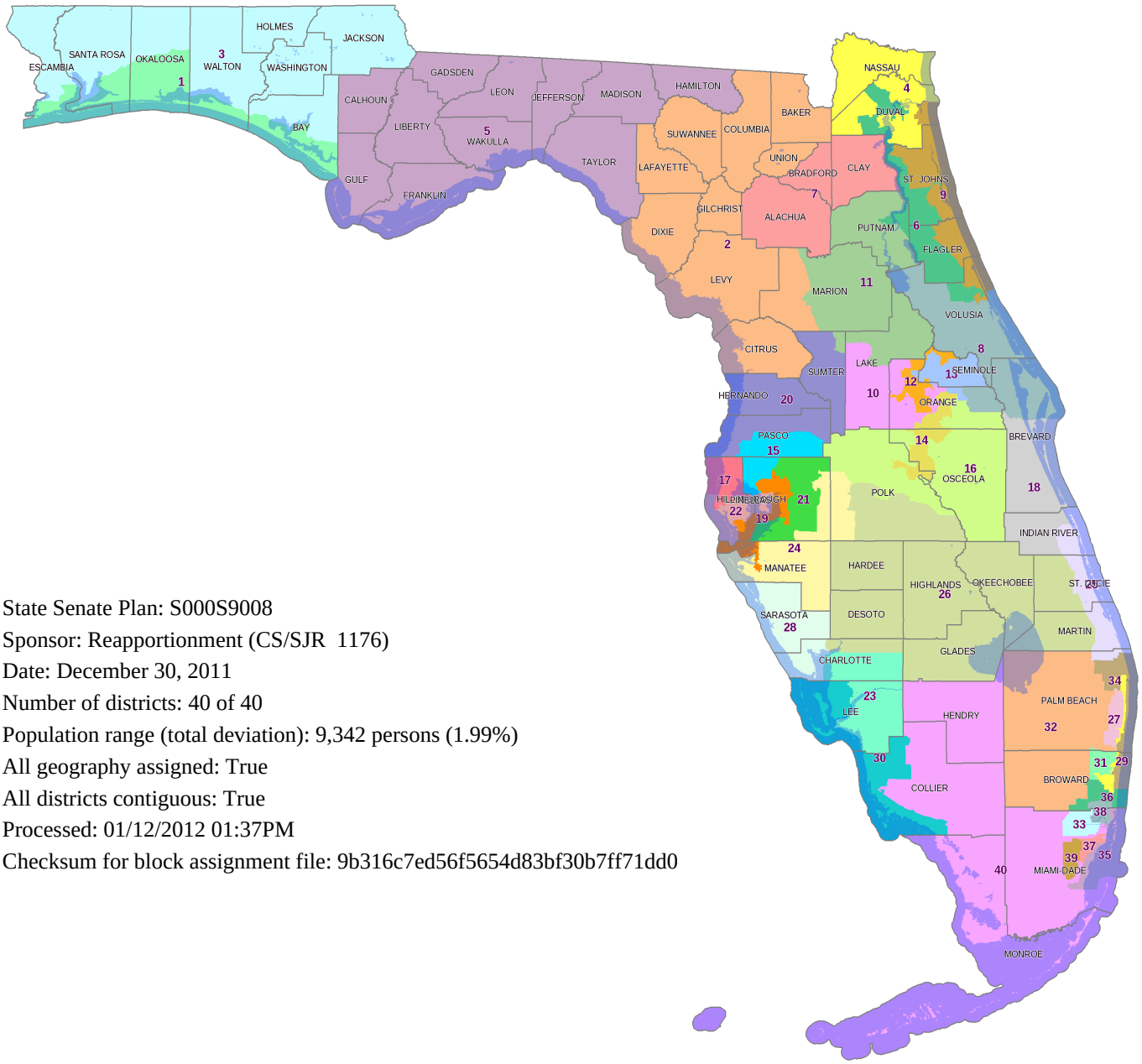

State Senate Plan: S000S9008
Sponsor: Reapportionment (CS/SJR 1176)
Date: December 30, 2011
Number of districts: 40 of 40
Population range (total deviation): 9,342 persons (1.99%)
All geography assigned: True
All districts contiguous: True
Processed: 01/12/2012 01:37PM
Checksum for block assignment file: 9b316c7ed56f5654d83bf30b7ff71dd0

State Senate Plan: S000S9008

Reapportionment (CS/SJR 1176)
Map by: The Florida Senate
Committee on Reapportionment
www.flsenate.gov/redistricting

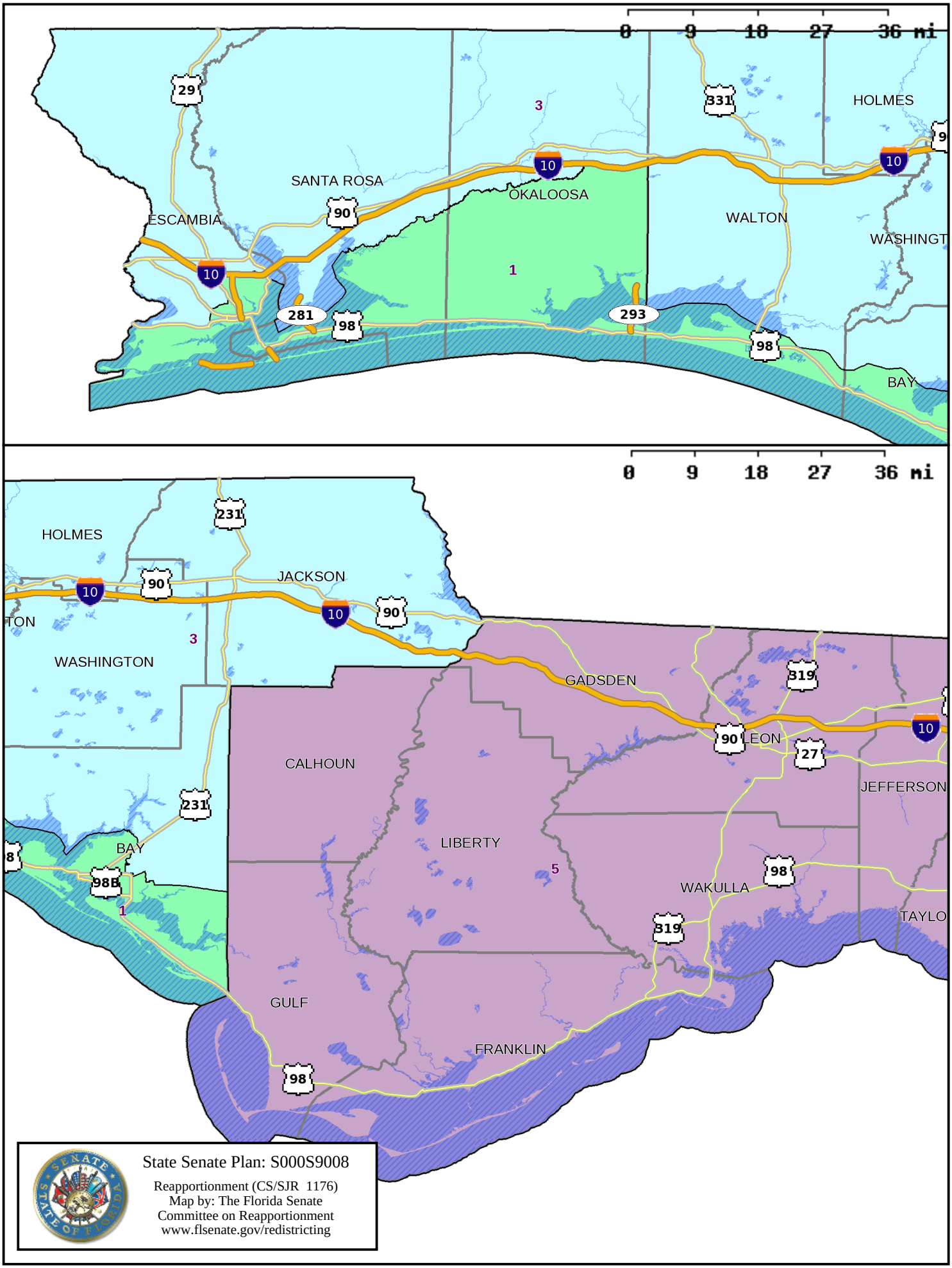
0 9 18 27 36 mi
29
3
331
HOLMES
10
SANTA ROSA
OKALOOSA
90
ESCAMBIA
WALTON
WASHINGT
1
281
98
293
BAY
0 9 18 27 36 mi
231
HOLMES
JACKSON
90
TON
3
WASHINGTON
GADSDEN
319
LEON
27
CALHOUN
JEFFERSON
LIBERTY
5
WAKULLA
TAYLO
GULF
FRANKLIN
State Senate Plan: S000S9008
Reapportionment (CS/SJR 1176)
Map by: The Florida Senate
Committee on Reapportionment
www.flsenate.gov/redistricting

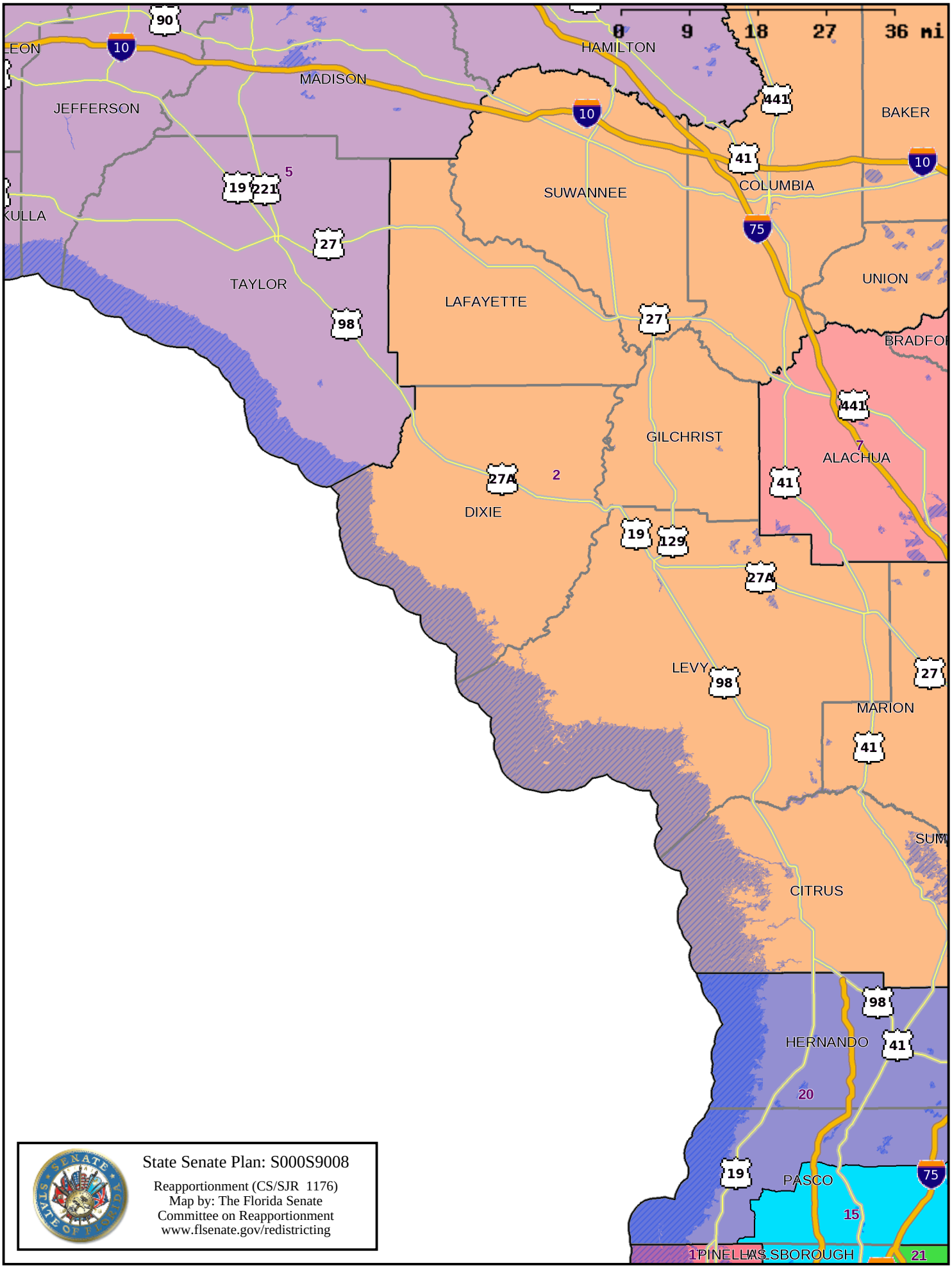
0 9 18 27 36 mi
LEON
JEFFERSON
MADISON
HAMILTON
BAKER
COLUMBIA
SUWANNEE
LAFAYETTE
TAYLOR
UNION
BRADFORD
GILCHRIST
ALACHUA
DIXIE
LEVY
MARION
CITRUS
HERNANDO
PASCO
PINELLAS
HILLSBOROUGH
5
2
7
20
15
1
21
State Senate Plan: S000S9008
Reapportionment (CS/SJR 1176)
Map by: The Florida Senate
Committee on Reapportionment
www.flsenate.gov/redistricting

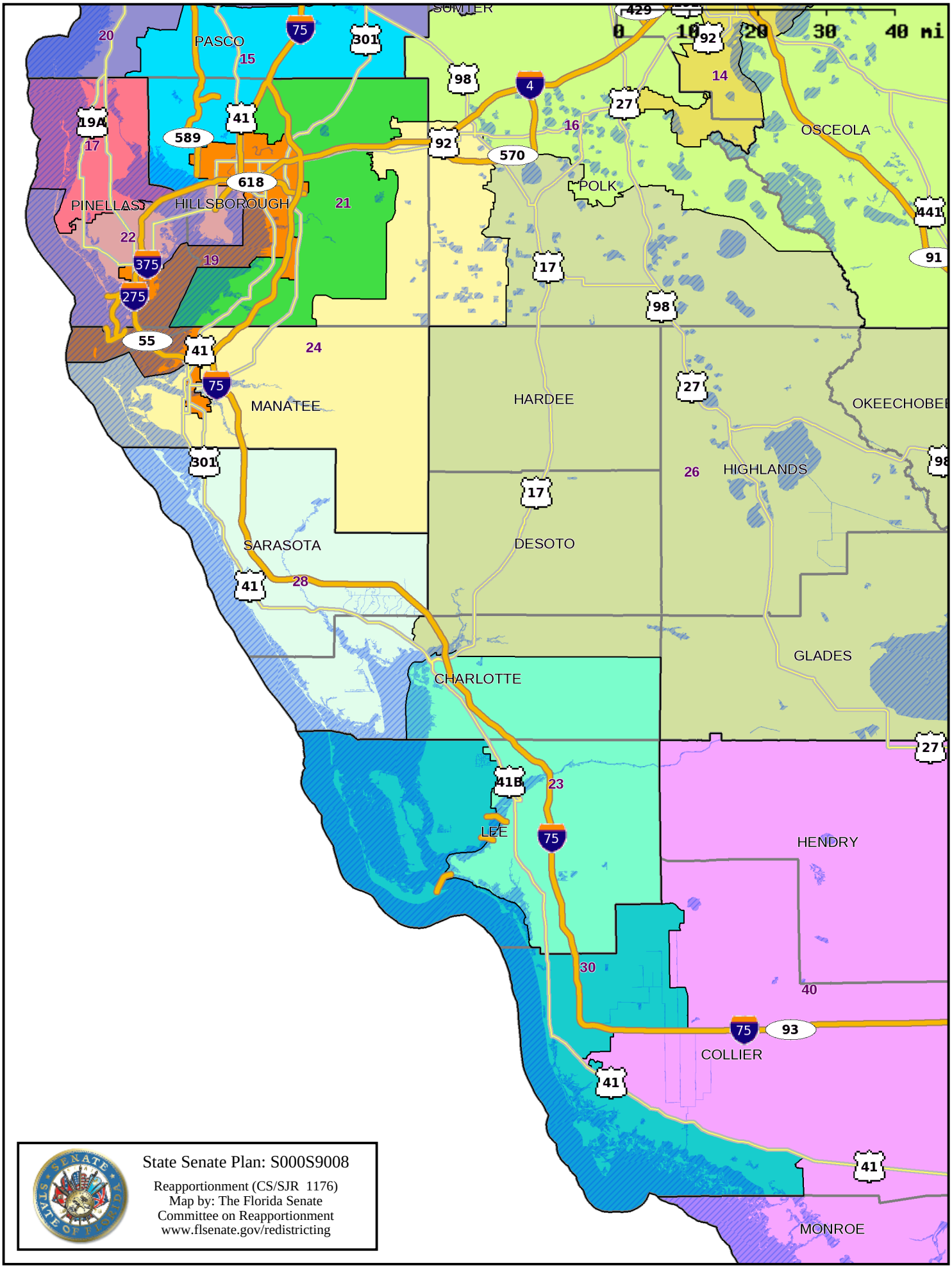
0 10 20 30 40 mi
PASCO
15
20
75
301
SUMTER
429
92
14
98
4
27
16
OSCEOLA
19A
17
589
41
92
570
618
POLK
PINELLAS
HILLSBOROUGH
21
441
22
19
375
275
17
91
98
55
41
24
75
MANATEE
HARDEE
27
OKEECHOBEE
301
26
HIGHLANDS
98
17
SARASOTA
DESOTO
41
28
GLADES
CHARLOTTE
27
41B
23
LEE
75
HENDRY
30
40
75
93
COLLIER
41
41
MONROE
State Senate Plan: S000S9008
Reapportionment (CS/SJR 1176)
Map by: The Florida Senate
Committee on Reapportionment
www.flsenate.gov/redistricting

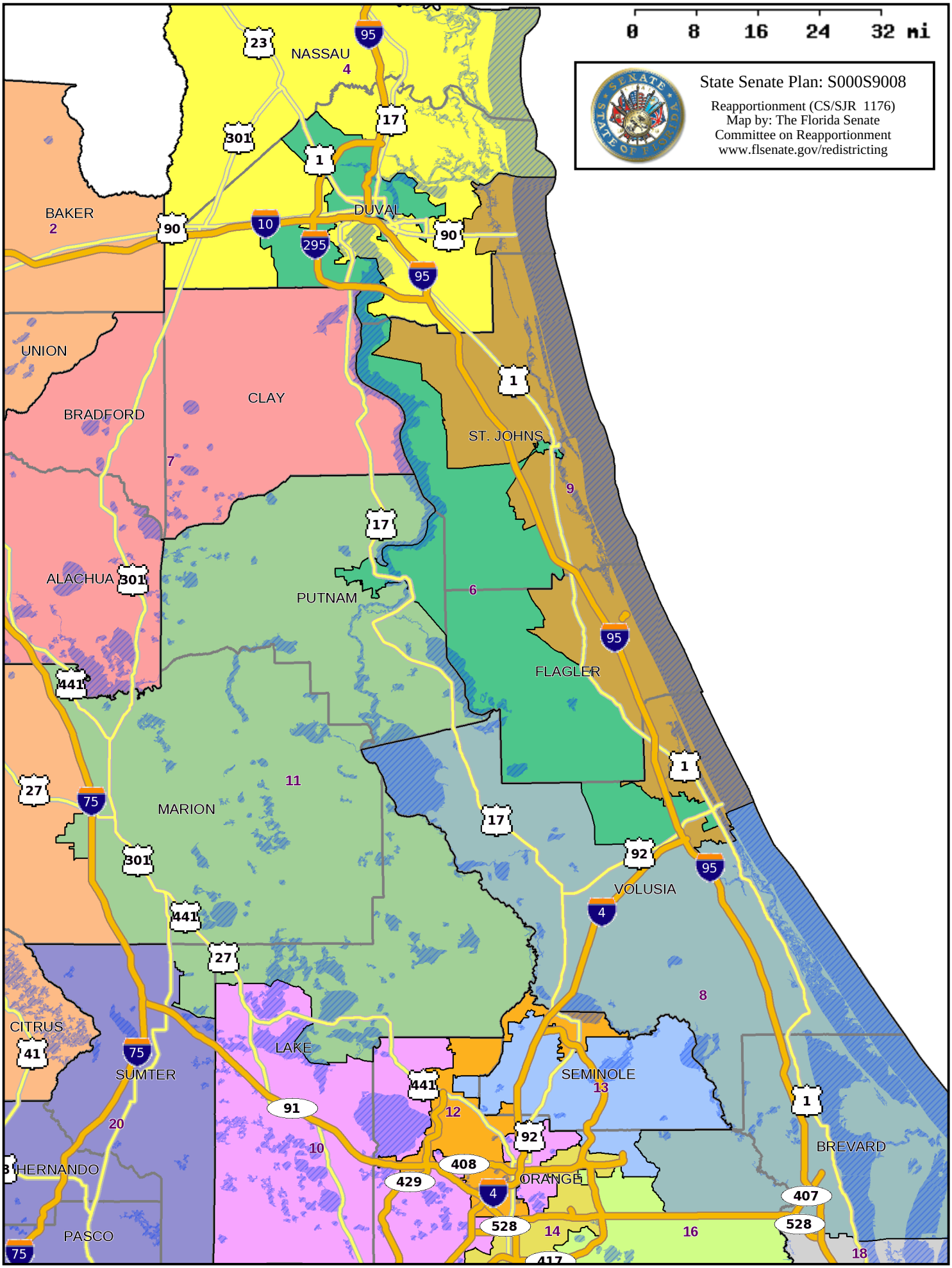
0 8 16 24 32 mi
State Senate Plan: S000S9008
Reapportionment (CS/SJR 1176)
Map by: The Florida Senate
Committee on Reapportionment
www.flsenate.gov/redistricting
NASSAU
4
BAKER
2
DUVAL
UNION
CLAY
BRADFORD
7
ST. JOHNS
9
ALACHUA
PUTNAM
6
FLAGLER
MARION
11
VOLUSIA
8
CITRUS
LAKE
SUMTER
20
SEMINOLE
13
12
10
HERNANDO
ORANGE
14
16
BREVARD
18
PASCO

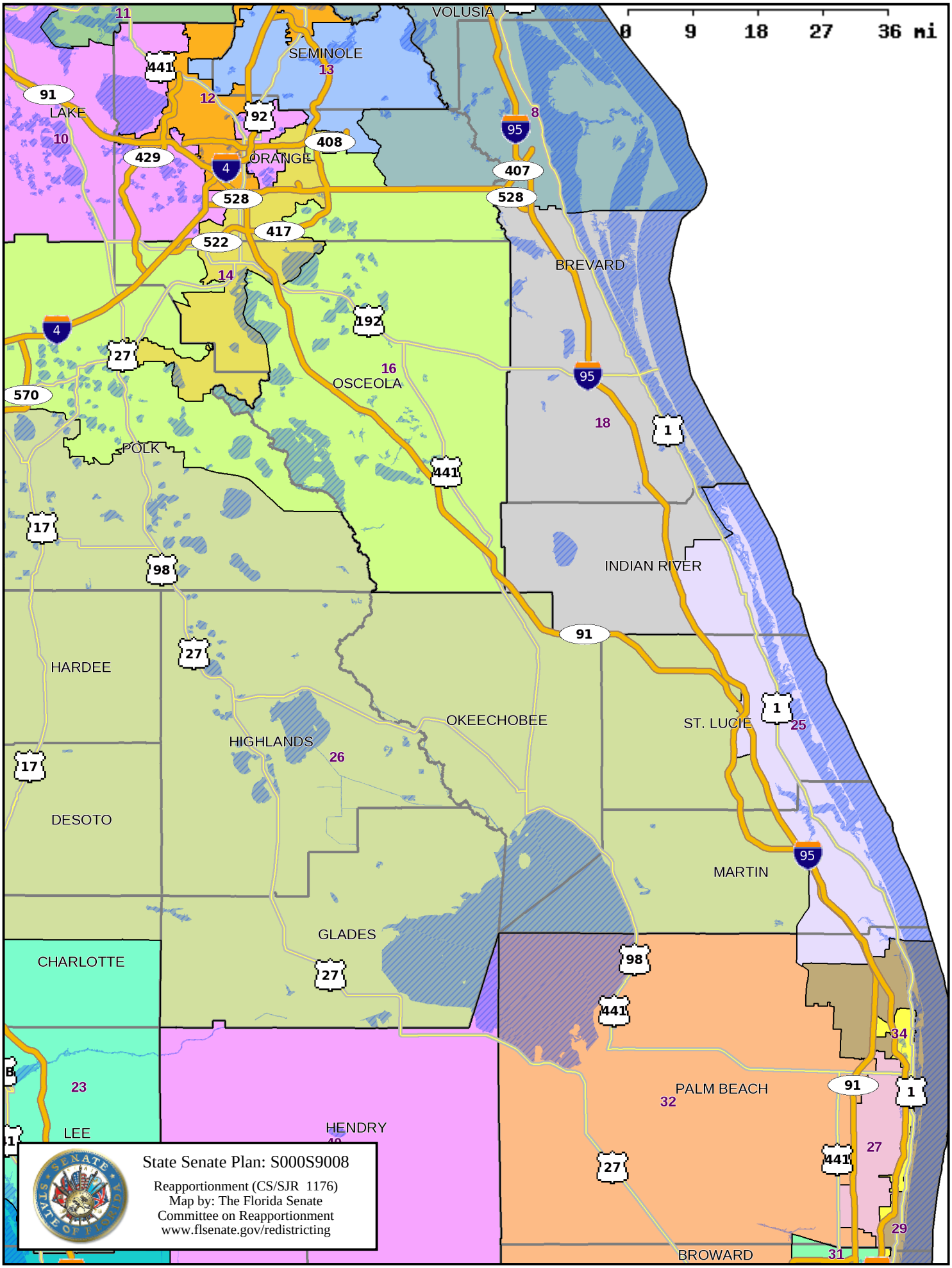
0 9 18 27 36 mi
VOLUSIA
SEMINOLE
LAKE
ORANGE
BREVARD
OSCEOLA
POLK
INDIAN RIVER
HARDEE
HIGHLANDS
OKEECHOBEE
ST. LUCIE
DESOTO
MARTIN
GLADES
CHARLOTTE
LEE
HENDRY
PALM BEACH
BROWARD
State Senate Plan: S000S9008
Reapportionment (CS/SJR 1176)
Map by: The Florida Senate
Committee on Reapportionment
www.flsenate.gov/redistricting

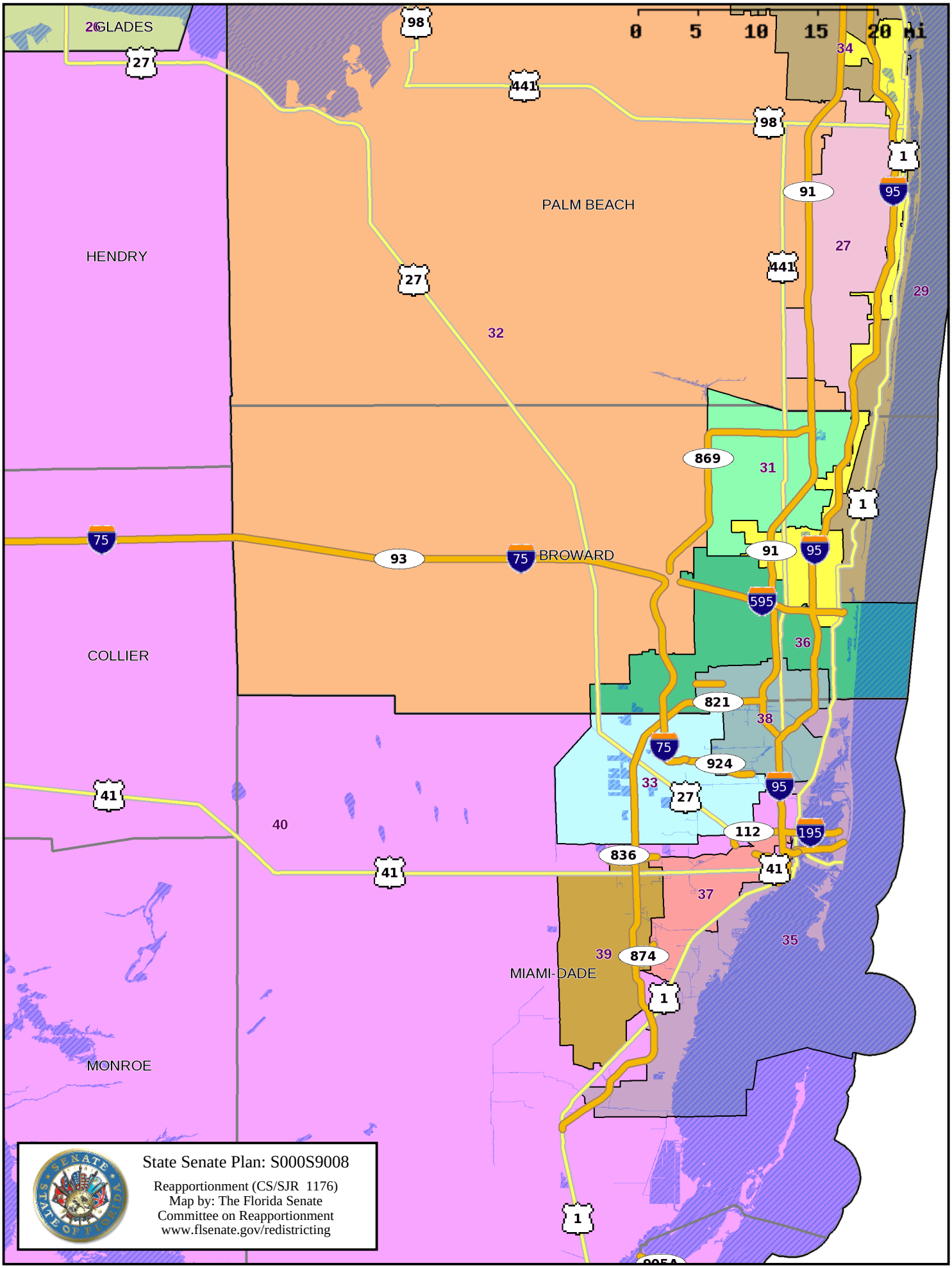
GLADES
HENDRY
PALM BEACH
BROWARD
COLLIER
MIAMI-DADE
MONROE
0 5 10 15 20 Mi
26
34
27
29
32
31
36
38
33
37
35
39
40
State Senate Plan: S000S9008
Reapportionment (CS/SJR 1176)
Map by: The Florida Senate
Committee on Reapportionment
www.flsenate.gov/redistricting