Redistricting Committee

Amendment Packet

Monday, March 26, 2012
2:00 PM
404 HOB

Dean Cannon
Speaker

Will W. Weatherford
Chair

Tab 1 – Maps for Amendment 1 by Representative Jenne

Tab 2 – Data Report for Amendment 1 by Representative Jenne

Maps

H100S9053

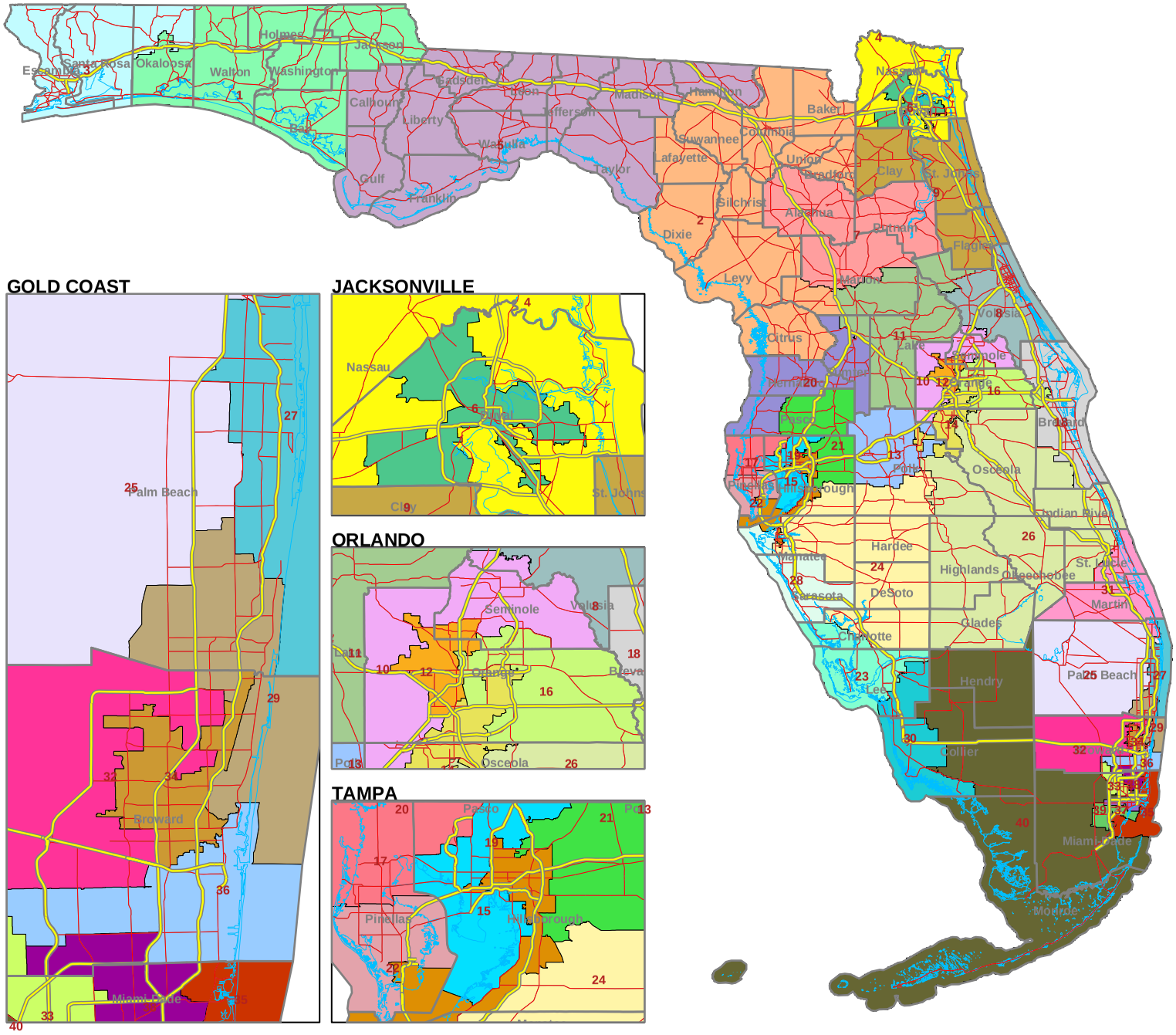

Florida House of Representatives
Redistricting Committee
402 S. Monroe Street
House Office Building
Tallahassee, FL 32399
www.floridaredistricting.org

Legend

- 7 District Number
- District Boundary
- County Boundary
- Interstate Highway
- Major Highway
- Shoreline

H100S9053 - NORTHWEST

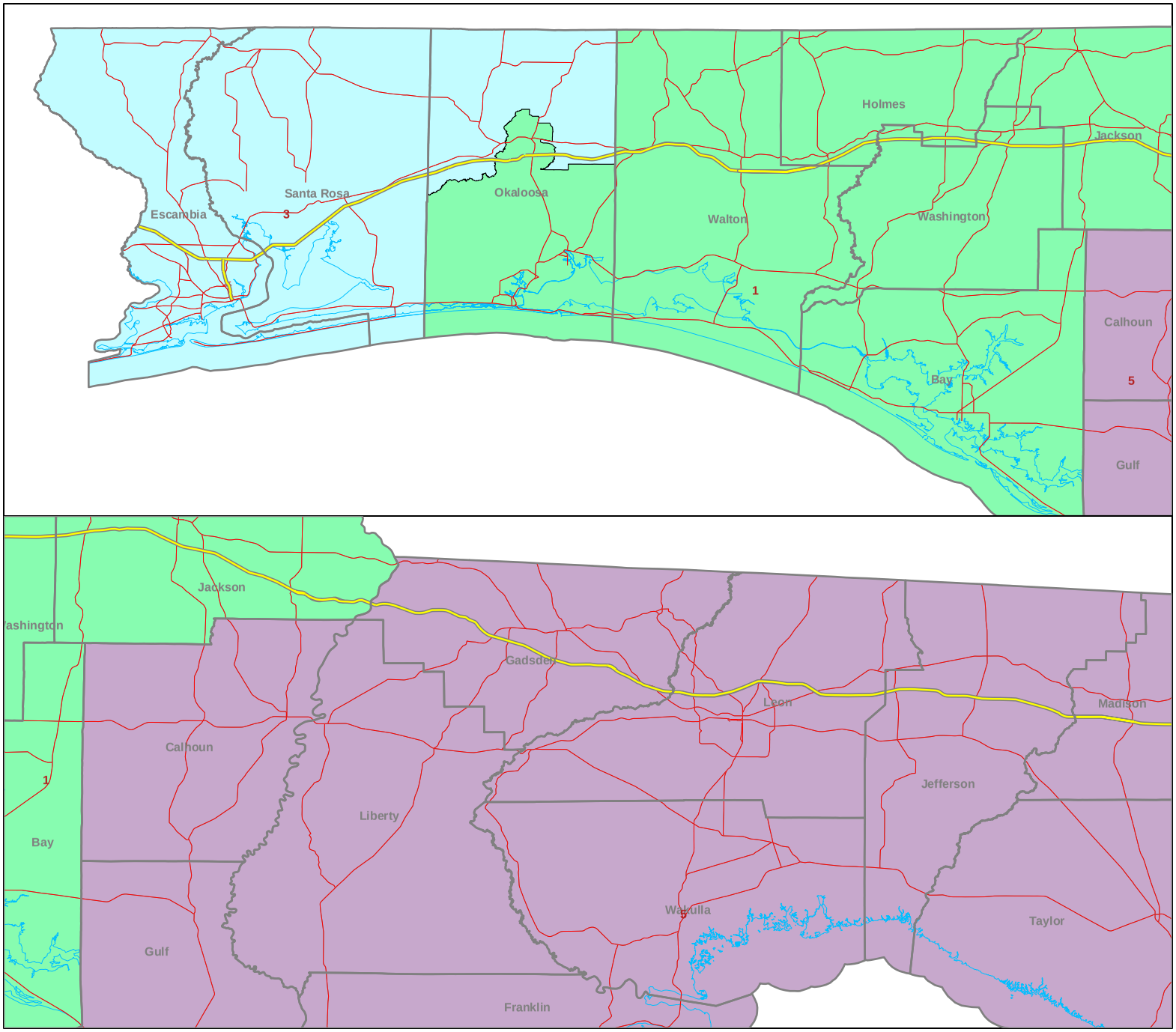

Florida House of Representatives
Redistricting Committee
402 S. Monroe Street
House Office Building
Tallahassee, FL 32399
www.floridaredistricting.org

N
W E
S

Legend

- 7 District Number
- District Boundary
- County Boundary
- Interstate Highway
- Major Highway
- Shoreline

H100S9053 - BIG BEND

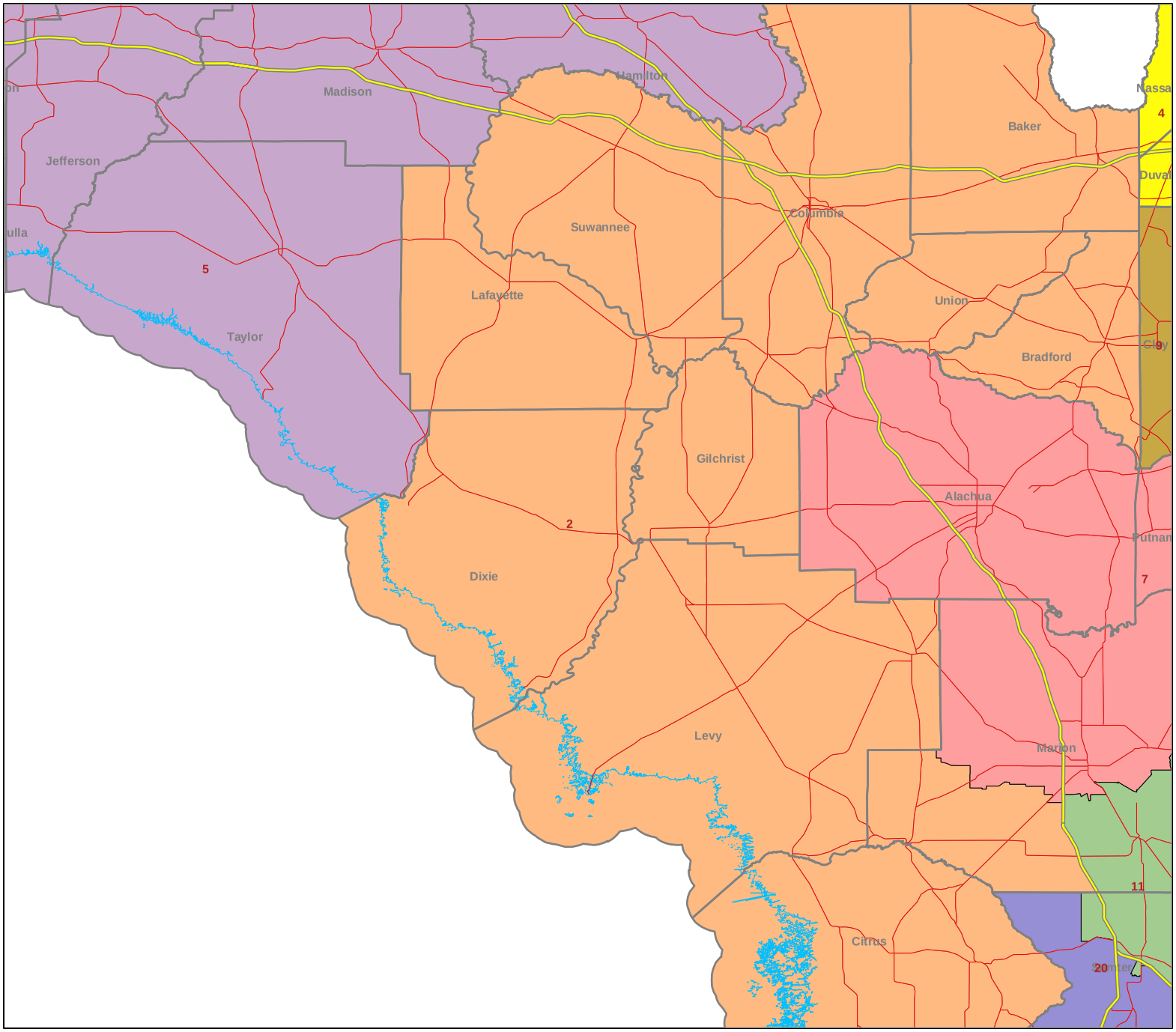

Florida House of Representatives
Redistricting Committee
402 S. Monroe Street
House Office Building
Tallahassee, FL 32399
www.floridaredistricting.org

N
W E
S

Legend

- 7 District Number
- District Boundary
- County Boundary
- Interstate Highway
- Major Highway
- Shoreline

H100S9053 - NORTHEAST

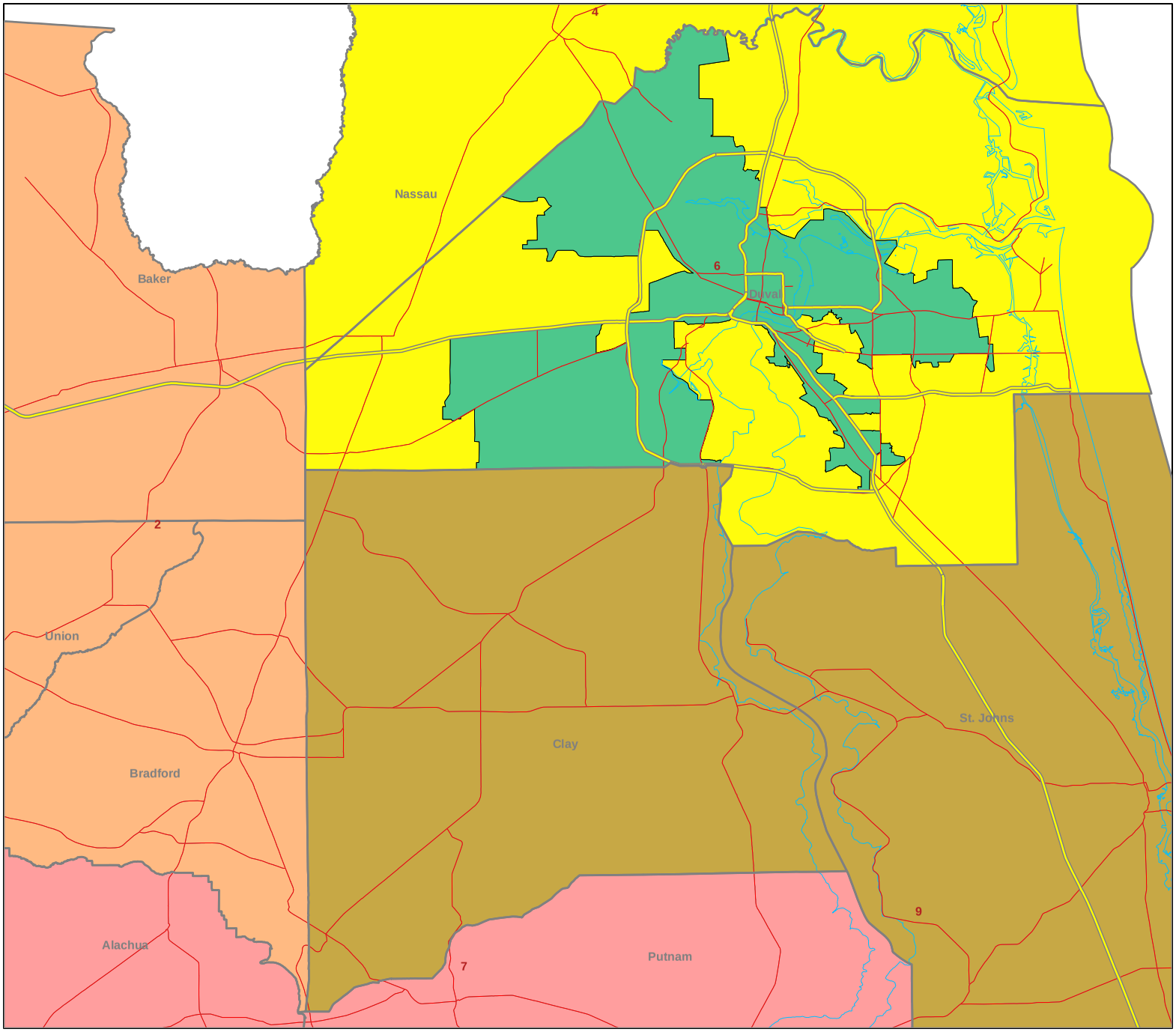

Florida House of Representatives
Redistricting Committee
402 S. Monroe Street
House Office Building
Tallahassee, FL 32399
www.floridaredistricting.org

N
W E
S

Legend

- 7 District Number
- District Boundary
- County Boundary
- Interstate Highway
- Major Highway
- Shoreline

H100S9053 - CENTRAL NORTH

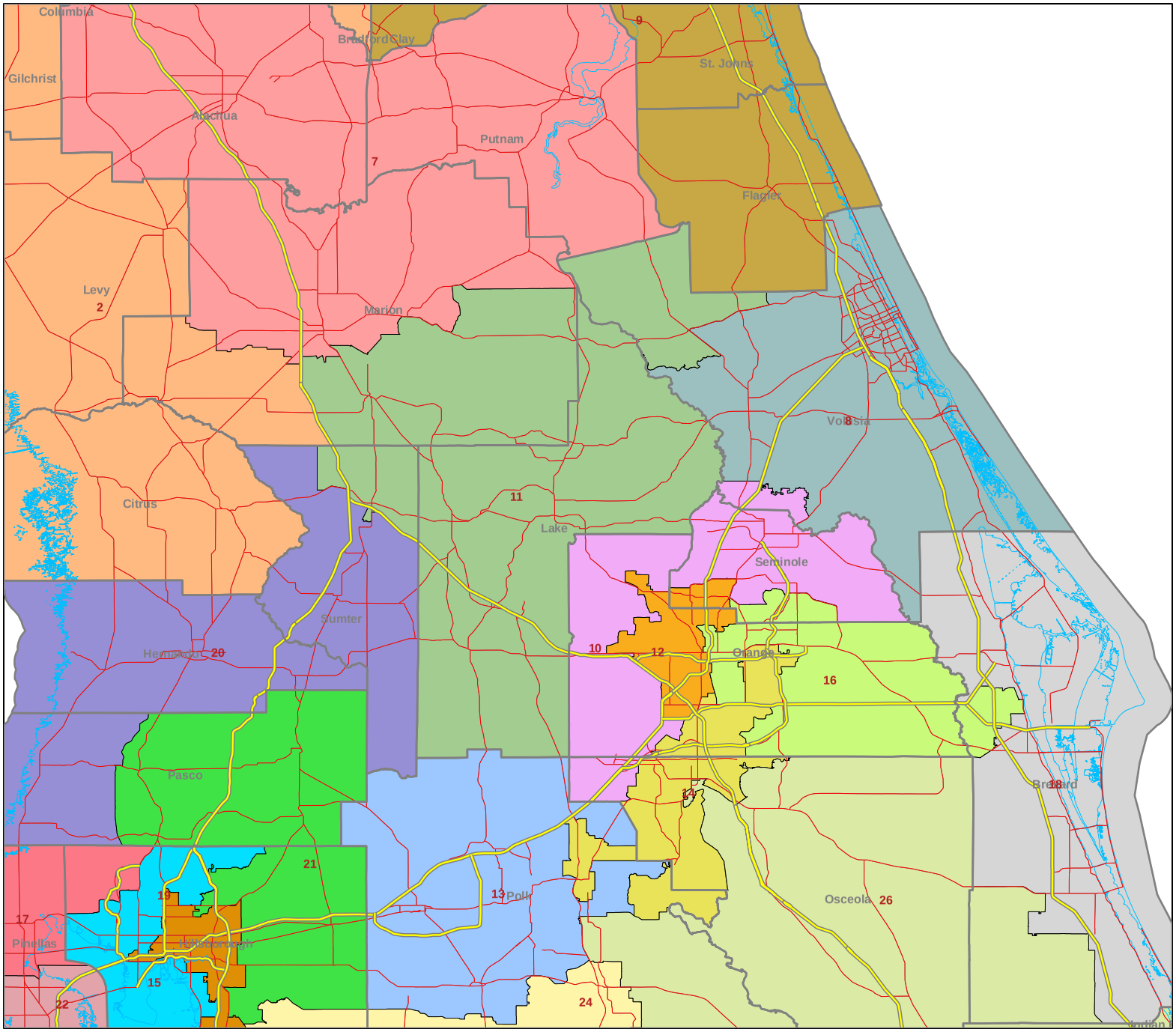

Florida House of Representatives
Redistricting Committee
402 S. Monroe Street
House Office Building
Tallahassee, FL 32399
www.floridaredistricting.org

N
W E
S

Legend

- 7 District Number
- District Boundary
- County Boundary
- Interstate Highway
- Major Highway
- Shoreline

H100S9053 - CENTRAL SOUTH

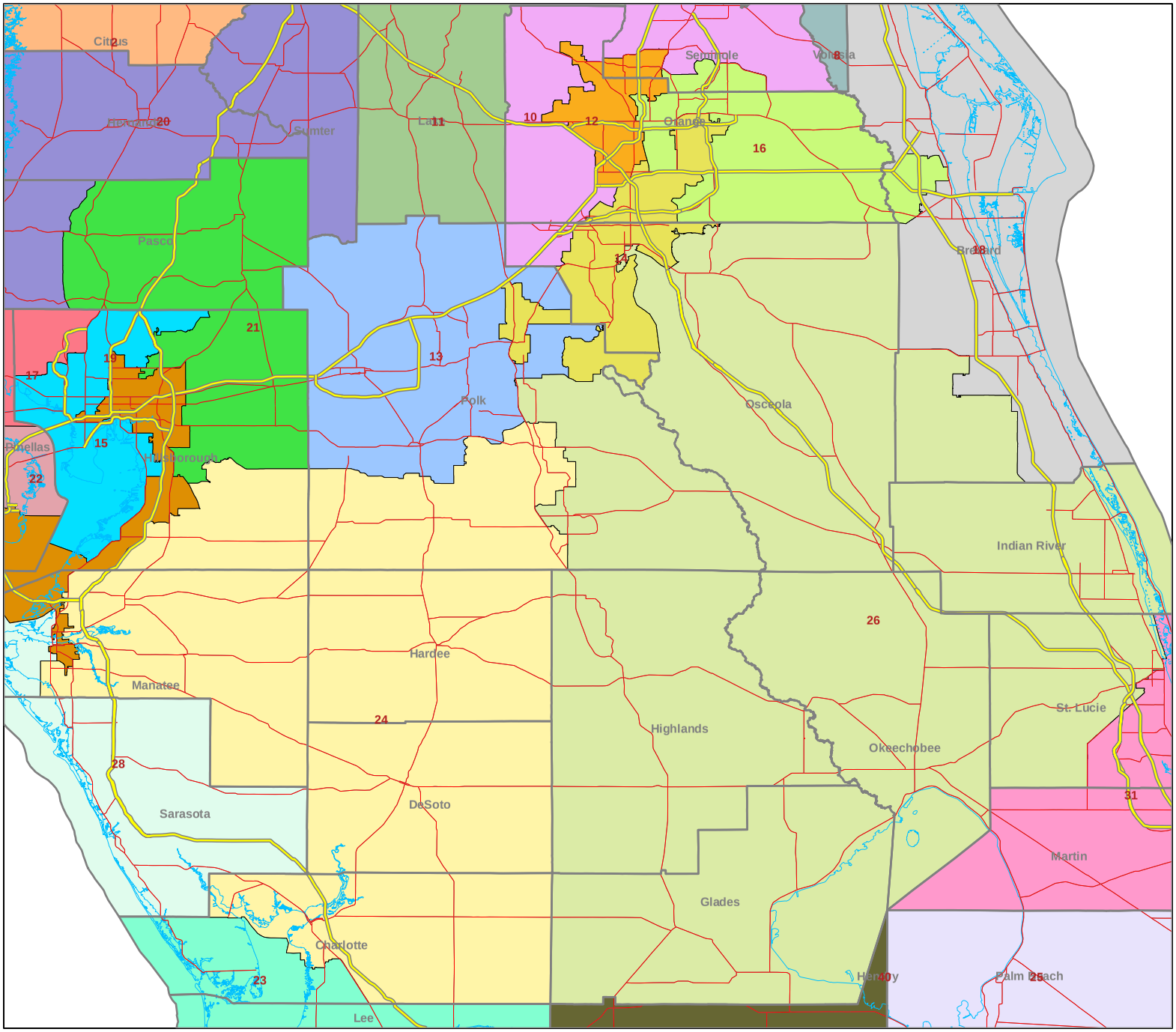

Florida House of Representatives
Redistricting Committee
402 S. Monroe Street
House Office Building
Tallahassee, FL 32399
www.floridaredistricting.org

N
W E
S

Legend

- 7 District Number
- District Boundary
- County Boundary
- Interstate Highway
- Major Highway
- Shoreline

H100S9053 - TAMPA BAY

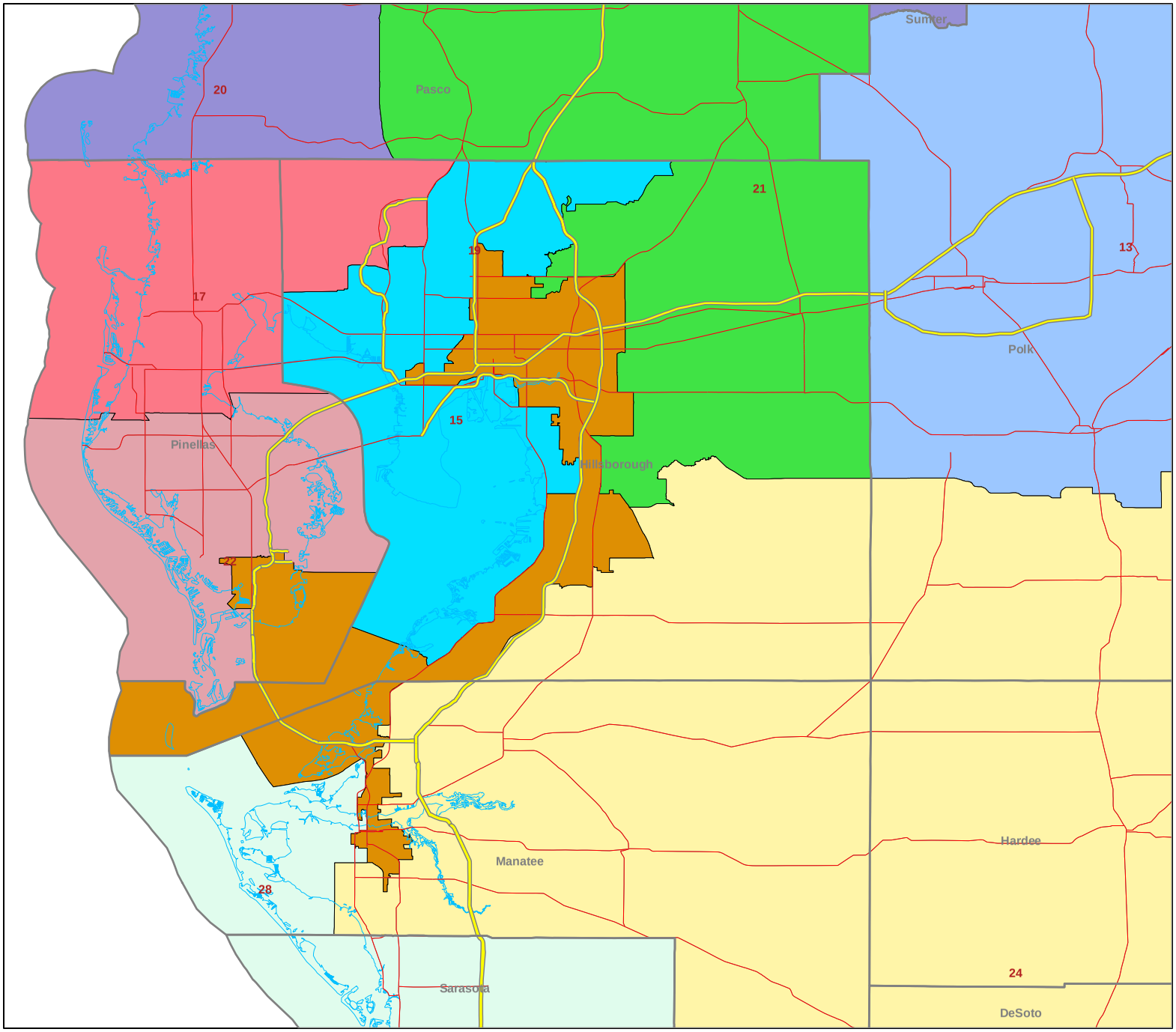

Florida House of Representatives
Redistricting Committee
402 S. Monroe Street
House Office Building
Tallahassee, FL 32399
www.floridaredistricting.org

N
W E
S

Legend

- 7 District Number
- District Boundary
- County Boundary
- Interstate Highway
- Major Highway
- Shoreline

H100S9053 - SOUTH

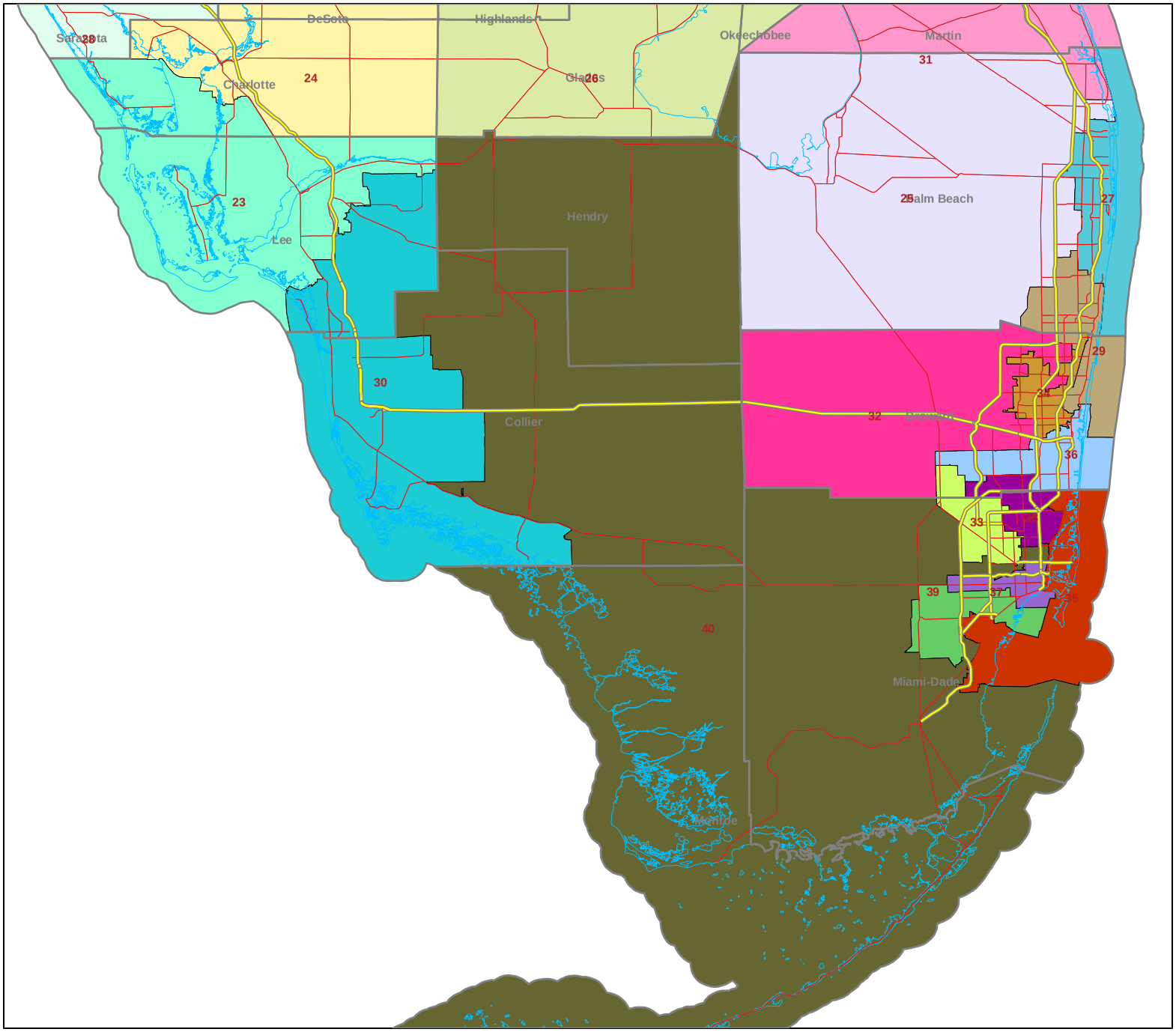

Florida House of Representatives
Redistricting Committee
402 S. Monroe Street
House Office Building
Tallahassee, FL 32399
www.floridaredistricting.org

N
W E
S

Legend

- 7 District Number
- District Boundary
- County Boundary
- Interstate Highway
- Major Highway
- Shoreline

H100S9053 - SOUTHEAST

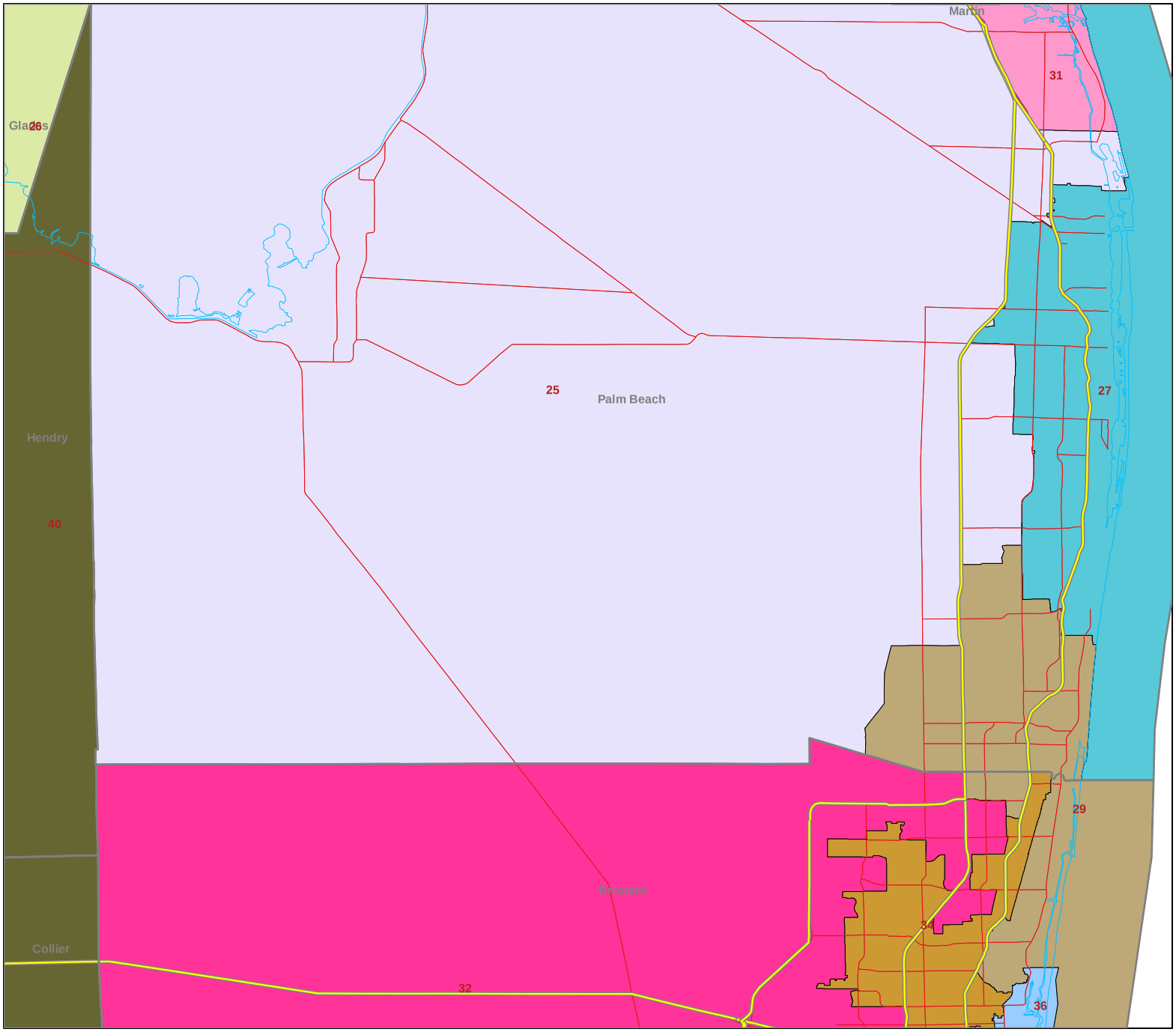

Florida House of Representatives
Redistricting Committee
402 S. Monroe Street
House Office Building
Tallahassee, FL 32399
www.floridaredistricting.org

N
W E
S

Legend

- 7 District Number
- District Boundary
- County Boundary
- Interstate Highway
- Major Highway
- Shoreline

H100S9053 - MIAMI-DADE

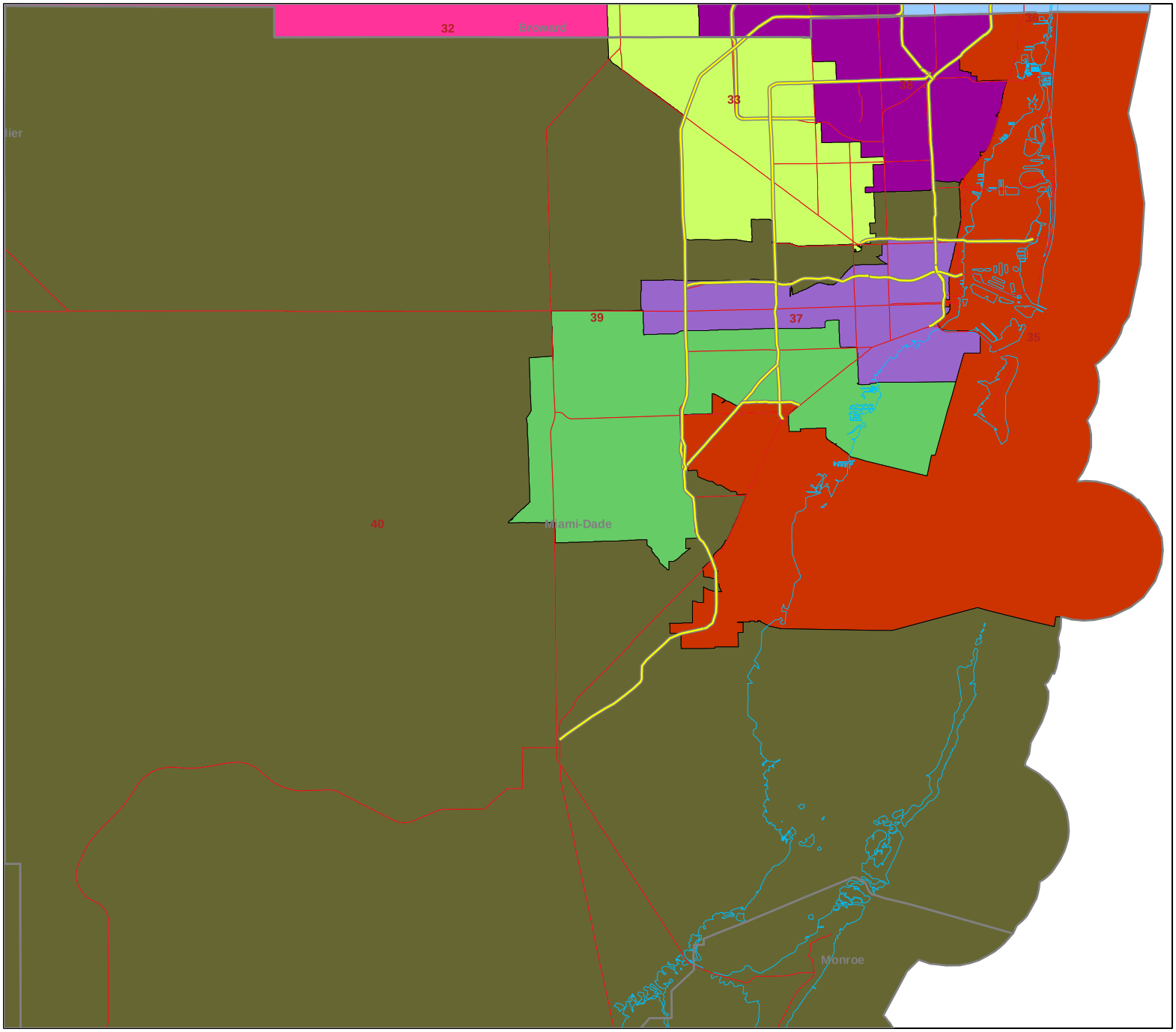

Florida House of Representatives
Redistricting Committee
402 S. Monroe Street
House Office Building
Tallahassee, FL 32399
www.floridaredistricting.org

N
W E
S

Legend

- 7 District Number
- District Boundary
- County Boundary
- Interstate Highway
- Major Highway
- Shoreline

Data Report

Redistricting Plan Data Report for H_S9053_REVISED

Plan File Name: H_S9053_REVISED	
Plan Population Fundamentals	
Total Population Assigned:	18,801,310 of 18,801,310
Ideal District Population::	470,032
District Population Remainder:	30
District Population Range:	460,043 to 479,824
District Deviation Range:	(-9,989) To 9,792
Deviation:	(-2.12) To 2.08 Total 4.20%

Plan Type: Senate - 40 Districts	
Plan Geography Fundamentals:	
Census Blocks Assigned:	484,481 out of 484,481
Number Non-Contiguous Sections:	1 (normally one)
County or District Split :	21 Split of 67 used
City or District Split :	82 Split of 411 used
VTD's Split :	0 Split of 9,436 used

Number of Districts by Race Language					
	20%+	30%+	40%+	50%+	60%+
Current Black VAP	8	6	3	2	1
New Black VAP	8	6	3	2	0
Current Hisp VAP	14	8	6	3	3
New Hisp VAP	12	7	6	4	3

Plan Name:	H_S9053_revised			Number of Districts													
Spatial Measurements - Map Based																	
	Base Shapes			Circle - Dispersion					Convex Hull - Indentation								
	Perimeter	Area	P/A	Perimeter	Area	P/A	Pc/P	A/Ac	Perimeter	Area	P/A	Pc/P	A/Ac	Width	Height	W+H	
053_revised-Map	9,290	65,934	14.09%	7,731	174,929	4.41%	83.22%	37.69%	6,374	94,726	6.72%	68.60%	69.60%	1,917	1,942	3,860	
Current Map	11,470	65,934	17.39%	9,035	234,011	3.86%	78.77%	28.17%	7,143	108,049	6.61%	62.27%	61.02%	2,121	2,269	4,390	
053_revised-Simple	8,574	65,860	13.01%				90.17%	37.64%				74.34%	69.52%				
Current Map	10,402	65,883	15.78%				86.86%	28.15%				68.66%	60.97%				

	Straight line in miles apart				Miles to drive by fastest route				Minutes to drive by fastest route			
	Pop	VAP	VAP Black	VAP Hispanic	Pop	VAP	VAP Black	VAP Hispanic	Pop	VAP	VAP Black	VAP Hispanic
053_revised-Map	18	18	17	13	25	25	23	19	34	34	32	27
Current Map	24	24	24	18	32	32	31	24	41	41	39	32

Plan Name:	H_S9053_revised				Number of Districts			40								
Spatial Measurements - Map Based																
	Base Shapes			Circle - Dispersion					Convex Hull - Indentation							
	Perimeter	Area	P/A	Perimeter	Area	P/A	Pc/P	A/Ac	Perimeter	Area	P/A	Pc/P	A/Ac	Width	Height	W+H
1	387	4,975	7.78%	399	12,635	3.16%	103.10%	39.37%	313	6,309	4.96%	80.77%	78.86%	115	75	191
2	586	6,881	8.52%	401	12,751	3.14%	68.35%	53.97%	365	9,154	3.98%	62.19%	75.17%	85	133	218
3	308	2,507	12.32%	277	6,079	4.55%	89.71%	41.23%	224	3,135	7.14%	72.51%	79.97%	73	53	127
4	403	1,338	30.14%	182	2,632	6.92%	45.19%	50.84%	165	1,892	8.72%	40.90%	70.73%	43	50	93
5	542	8,291	6.54%	586	27,282	2.15%	108.11%	30.39%	433	10,971	3.94%	79.76%	75.57%	168	80	249
6	208	310	67.07%	97	747	12.99%	46.65%	41.52%	88	540	16.29%	42.24%	57.50%	28	27	56
7	289	2,635	10.97%	263	5,506	4.78%	91.15%	47.85%	214	3,200	6.68%	73.99%	82.34%	73	56	130
8	238	1,174	20.32%	190	2,890	6.60%	79.97%	40.63%	159	1,608	9.88%	66.59%	73.05%	51	56	108
9	264	2,041	12.95%	261	5,402	4.83%	98.75%	37.78%	214	2,947	7.26%	80.93%	69.27%	60	68	128
10	242	678	35.66%	164	2,158	7.64%	68.12%	31.45%	138	1,210	11.40%	56.99%	56.1%	40	43	84
11	308	2,046	15.08%	240	4,602	5.23%	78.04%	44.47%	206	2,737	7.52%	66.73%	74.78%	55	72	128
12	91	157	58.35%	64	330	19.54%	70.37%	47.59%	60	239	25.10%	65.45%	65.72%	15	20	35
13	202	930	21.81%	141	1,599	8.87%	69.96%	58.14%	124	1,113	11.14%	61.10%	83.57%	39	37	76
14	223	371	60.10%	132	1,393	9.50%	59.30%	26.67%	105	645	16.27%	46.97%	57.65%	28	38	66
15	150	356	42.16%	116	1,085	10.77%	77.83%	32.82%	96	567	16.93%	63.88%	62.84%	24	35	59
16	178	540	33.00%	136	1,477	9.23%	76.45%	36.60%	102	673	15.15%	57.14%	80.36%	39	22	62
17	96	337	28.60%	102	840	12.24%	106.60%	40.14%	81	404	20.04%	83.88%	83.56%	26	18	44
18	227	1,279	17.78%	223	3,972	5.63%	98.29%	32.21%	173	1,683	10.27%	75.99%	76.05%	36	66	103
19	237	336	70.50%	147	1,737	8.51%	62.37%	19.36%	121	869	13.92%	51.02%	38.70%	33	45	78
20	264	1,387	19.04%	229	4,161	5.50%	86.69%	33.33%	189	2,370	7.97%	71.53%	58.54%	57	54	112
21	193	906	21.34%	148	1,757	8.46%	76.92%	51.56%	133	1,132	11.74%	68.75%	80.06%	30	45	75
22	92	290	31.88%	80	517	15.60%	87.09%	56.19%	72	363	19.83%	77.66%	80.09%	22	22	45
23	192	1,106	17.42%	187	2,796	6.70%	97.29%	39.57%	152	1,414	10.74%	78.81%	78.27%	53	42	96
24	354	3,346	10.58%	280	6,250	4.48%	79.18%	53.53%	249	4,151	5.99%	70.27%	80.61%	66	81	147
25	198	1,966	10.11%	204	3,308	6.16%	102.59%	59.42%	175	2,062	8.48%	87.97%	95.35%	52	43	95
26	431	6,050	7.12%	355	10,041	3.54%	82.51%	60.25%	318	7,021	4.52%	73.78%	86.17%	83	108	192
27	118	286	41.17%	134	1,429	9.38%	113.62%	20.05%	99	371	26.68%	83.86%	77.27%	11	44	56
28	175	868	20.16%	191	2,921	6.56%	109.50%	29.73%	142	1,162	12.22%	81.07%	74.75%	47	44	91
29	99	195	50.80%	88	627	14.15%	89.52%	31.12%	70	283	24.73%	70.50%	69.05%	14	28	43
30	238	1,209	19.67%	206	3,384	6.09%	86.71%	35.74%	171	1,710	10%	71.84%	70.74%	39	63	103
31	184	1,070	17.19%	177	2,498	7.09%	96.38%	42.83%	162	1,457	11.11%	88.03%	73.46%	52	48	101
32	182	948	19.26%	166	2,191	7.57%	90.87%	43.27%	131	1,095	11.96%	71.68%	86.62%	46	27	73
33	61	99	61.22%	60	286	20.95%	98.08%	34.89%	46	132	34.84%	75.15%	75.74%	12	15	28
34	87	77	113.01%	54	233	23.21%	61.67%	33.30%	47	138	34.05%	53.47%	56.35%	11	16	28

Plan Name:	H_S9053_revised				Number of Districts			40								
Spatial Measurements - Map Based																
	Base Shapes			Circle - Dispersion					Convex Hull - Indentation							
	Perimeter	Area	P/A	Perimeter	Area	P/A	Pc/P	A/Ac	Perimeter	Area	P/A	Pc/P	A/Ac	Width	Height	W+H
35	129	330	39.21%	116	1,085	10.76%	90.10%	30.45%	93	519	17.91%	71.69%	63.73%	22	31	53
36	85	157	54.18%	83	558	15.00%	98.12%	28.23%	65	234	27.77%	76.07%	67.38%	25	13	38
37	49	53	93.13%	51	209	24.50%	103.15%	25.50%	39	82	47.56%	78.37%	65.15%	15	7	22
38	56	83	68.16%	49	191	25.65%	86.21%	43.65%	41	113	36.28%	72.08%	73.84%	13	11	25
39	74	126	59.37%	69	383	18.11%	92.62%	32.94%	55	195	28.20%	73.36%	64.75%	20	12	32
40	831	8,179	10.15%	663	34,968	1.89%	79.80%	23.39%	544	18,826	2.88%	65.46%	43.45%	177	176	353

H_S9053_revised Compactness of Populations within Districts													
	Straight line in miles apart				Miles to drive by fastest route					Minutes to drive by fastest route			
	Pop	VAP	VAP Black	VAP Hispanic	Pop	VAP	VAP Black	VAP Hisp	Route/Straight Line	Pop	VAP	VAP Black	VAP Hispanic
1	42.11	42.11	45.04	42.67	53.87	53.88	56.88	54.15	1.63	68.26	68.28	70.34	68.74
2	51.45	51.07	56.75	49.74	64.57	64.13	70.52	62.62	1.56	80.27	79.82	86.07	77.08
3	15.52	15.47	12.97	14.76	21.44	21.40	18.11	20.62	1.78	31.89	31.82	27.39	31.38
4	15.74	15.68	15.10	14.39	23.17	23.11	22.22	21.40	1.87	30.81	30.75	29.71	28.85
5	32.22	32.20	30.80	31.29	42.14	42.13	39.94	40.68	1.63	54.12	54.16	51.20	52.07
6	9.02	9.00	8.33	9.44	13.27	13.23	12.30	13.90	1.98	20.54	20.50	19.27	21.27
7	28.88	28.78	28.23	28.99	37.51	37.34	36.39	37.68	1.61	50.17	49.98	48.49	50.37
8	16.70	16.70	16.09	17.04	22.71	22.68	21.63	23.73	1.67	31.13	31.12	29.63	32.08
9	27.54	27.71	27.73	27.67	37.28	37.46	37.04	37.15	1.76	46.61	46.78	45.45	45.77
10	14.92	14.95	14.23	15.14	21.73	21.73	20.75	22.03	1.91	30.66	30.66	29.21	30.70
11	21.08	20.79	21.25	23.62	28.32	27.99	28.15	31.24	1.67	42.58	42.22	42.13	45.65
12	7.06	7.07	7.00	7.45	10.66	10.67	10.55	11.10	2.00	18.66	18.65	18.53	19.06
13	12.72	12.77	12.10	13.46	17.76	17.82	16.62	18.71	1.81	28.03	28.15	26.73	28.86
14	12.30	12.27	13.06	11.92	18.11	18.06	19.00	17.62	2.00	27.99	27.87	29.40	27.49
15	9.76	9.71	9.54	8.87	14.37	14.30	14.02	13.09	1.86	24.02	23.92	23.73	22.47
16	10.33	10.26	10.46	9.48	15.48	15.35	15.74	14.35	1.89	24.28	24.12	24.38	23.17
17	8.80	8.76	8.93	9.24	12.86	12.79	12.99	13.59	1.81	23.80	23.74	23.84	24.37
18	17.10	17.15	17.23	16.43	22.54	22.59	22.63	21.81	1.62	30.92	31.01	30.30	29.77
19	17.34	17.33	17.34	17.49	24.35	24.33	24.44	24.29	1.91	29.77	29.75	29.71	29.78
20	18.21	18.27	24.88	18.96	24.57	24.63	33.41	25.56	1.66	36.12	36.21	45.07	37.05
21	16.09	16.07	16.00	15.98	22.90	22.86	22.73	22.82	1.88	32.47	32.45	32.07	32.15
22	6.70	6.74	6.70	6.50	9.29	9.34	9.45	9.07	1.65	20.03	20.11	19.56	19.38
23	14.06	14.20	12.49	12.66	21.90	22.16	19.02	19.43	1.87	35.08	35.45	30.66	31.61
24	33.75	33.61	36.99	35.45	45.75	45.53	49.27	47.59	1.70	54.84	54.56	58.99	58.02
25	13.89	13.83	17.03	14.12	20.25	20.18	24.09	20.34	1.89	28.80	28.70	32.87	28.78
26	45.83	45.83	46.47	46.42	64.89	64.91	63.69	65.95	1.79	77.73	77.86	75.21	78.67
27	8.12	8.15	8.84	7.22	11.10	11.14	11.86	9.98	1.73	18.09	18.16	18.47	17.03
28	16.55	16.49	15.24	15.13	22.70	22.59	20.90	20.82	1.63	33.22	33.18	30.39	30.84
29	8.49	8.52	8.89	8.55	12.17	12.21	12.55	12.20	1.67	20.20	20.26	20.10	19.94
30	15.94	15.73	18.70	16.43	22.54	22.20	26.81	23.41	1.77	32.56	32.27	36.39	33.16
31	16.95	16.91	18.01	17.71	22.38	22.31	23.72	23.35	1.65	31.86	31.90	32.76	32.29
32	8.53	8.45	8.09	8.63	13.10	13.00	12.40	13.19	2.03	19.77	19.70	19.15	19.69
33	5.17	5.12	6.23	4.89	7.66	7.57	9.21	7.23	1.92	14.26	14.17	15.74	13.82
34	5.61	5.61	5.49	5.77	8.12	8.12	7.91	8.37	1.90	15.90	15.91	15.49	16.33
35	12.65	12.49	12.94	12.56	17.92	17.72	18.16	17.80	1.76	27.61	27.40	27.33	27.46

H_S9053_revised Compactness of Populations within Districts													
	Straight line in miles apart				Miles to drive by fastest route					Minutes to drive by fastest route			
	Pop	VAP	VAP Black	VAP Hispanic	Pop	VAP	VAP Black	VAP Hisp	Route/Straight Line	Pop	VAP	VAP Black	VAP Hispanic
36	7.04	7.06	6.71	6.99	10.26	10.30	9.68	10.14	1.83	18.92	18.99	18.04	18.75
37	5.03	5.02	5.28	5.00	7.37	7.35	7.64	7.29	1.79	13.71	13.70	13.86	13.60
38	5.23	5.23	4.89	5.60	7.77	7.77	7.27	8.31	1.99	15.18	15.21	14.50	15.92
39	5.76	5.73	6.24	5.66	7.98	7.93	8.70	7.85	1.78	16.51	16.43	17.08	16.36
40	48.57	49.47	38.97	44.98	64.84	65.97	51.02	60.41	1.78	76.51	78.07	60.64	71.00

H_S9053_revised - Basic Data																
			Voting Age Population					Split Geography			District Core					
District	Total Pop	Deviation	TVAP	Black	%Black	Hispanic	%Hispanic	County	City	VTD	Core Dist	TPOP Core	%TPOP Dist	VAP Core	Black Core	Hisp Core
1	478,910	8,878	375,286	42,519	11.32	17,649	4.70	1	0	0	4	274,102	57.23%	216,938	17,287	11,663
2	474,968	4,936	383,979	37,712	9.82	21,737	5.66	1	1	0	3	326,988	68.84%	266,267	21,229	16,019
3	469,367	-665	364,375	57,247	15.71	14,718	4.03	1	1	0	2	309,841	66.01%	240,576	44,684	8,468
4	473,903	3,871	373,705	37,685	10.08	22,465	6.01	1	1	0	8	226,064	47.70%	180,572	18,694	12,234
5	474,408	4,376	378,559	112,073	29.60	20,028	5.29	0	0	0	6	386,717	81.51%	308,197	94,556	16,492
6	463,674	-6,358	344,439	149,258	43.33	24,485	7.10	0	0	0	1	287,706	62.04%	214,180	118,257	13,311
7	467,796	-2,236	376,492	64,549	17.14	30,806	8.18	1	1	0	14	318,881	68.16%	260,722	50,918	21,229
8	474,376	4,344	385,765	39,264	10.17	35,528	9.20	0	2	0	7	255,910	53.94%	213,123	11,687	12,021
9	476,600	6,568	363,543	29,637	8.15	21,804	5.99	0	1	0	5	201,955	42.37%	146,035	13,171	9,998
10	471,053	1,021	357,782	40,489	11.31	52,283	14.61	4	11	0	9	236,512	50.20%	179,730	15,880	26,881
11	476,596	6,564	387,439	30,492	7.87	33,474	8.63	3	2	0	20	372,534	78.16%	309,529	22,678	22,211
12	460,043	-9,989	346,648	122,802	35.42	66,318	19.13	2	9	0	19	210,685	45.79%	153,024	90,489	28,227
13	479,824	9,792	368,027	47,437	12.88	46,549	12.64	0	5	0	15	268,428	55.94%	208,208	20,210	27,272
14	465,800	-4,232	343,718	49,368	14.36	170,495	49.60	3	5	0	19	220,133	47.25%	163,414	21,873	90,498
15	477,879	7,847	378,361	37,514	9.91	103,179	27.26	0	2	0	12	259,016	54.20%	201,862	23,566	55,188
16	461,655	-8,377	367,222	31,657	8.62	71,814	19.55	3	7	0	24	203,384	44.05%	157,374	16,400	33,545
17	463,032	-7,000	373,458	20,727	5.55	35,166	9.41	2	1	0	13	152,882	33.01%	126,465	10,145	11,899
18	475,868	5,836	385,013	33,529	8.70	25,440	6.60	0	1	0	24	282,095	59.28%	226,573	24,436	15,273
19	460,380	-9,652	337,525	132,850	39.36	69,676	20.64	3	6	0	18	296,574	64.41%	218,030	110,275	43,061
20	462,027	-8,005	372,652	17,033	4.57	29,902	8.02	2	1	0	11	275,540	59.63%	223,772	5,788	17,306
21	470,238	206	354,720	30,259	8.53	56,000	15.78	2	2	0	10	320,015	68.05%	241,764	20,786	38,612
22	474,318	4,286	394,636	20,283	5.13	25,677	6.50	0	3	0	13	239,059	50.40%	202,205	6,438	10,277
23	465,990	-4,042	382,249	24,693	6.45	46,740	12.22	2	3	0	37	198,709	42.64%	160,594	17,119	24,055
24	466,229	-3,803	372,319	26,663	7.16	47,963	12.88	4	6	0	21	217,833	46.72%	174,705	9,636	16,570
25	462,789	-7,243	357,900	51,845	14.48	59,641	16.66	0	7	0	27	187,638	40.54%	145,454	19,336	29,761
26	477,653	7,621	377,022	44,037	11.68	51,043	13.53	4	8	0	26	236,383	49.48%	182,509	28,345	21,152
27	479,607	9,575	376,032	100,066	26.61	87,790	23.34	0	12	0	29	156,099	32.54%	117,313	61,374	21,481
28	471,649	1,617	396,744	15,950	4.02	26,366	6.64	1	2	0	23	330,617	70.09%	280,237	10,427	17,106
29	464,705	-5,327	395,471	24,195	6.11	46,613	11.78	2	5	0	30	241,878	52.04%	206,101	8,943	21,022
30	476,195	6,163	383,582	22,707	5.91	71,637	18.67	2	2	0	37	276,090	57.97%	228,176	9,954	38,026
31	466,025	-4,007	372,072	32,605	8.76	45,982	12.35	2	4	0	28	429,798	92.22%	344,209	28,403	40,527
32	470,283	251	358,577	42,441	11.83	86,979	24.25	0	12	0	32	215,811	45.88%	165,560	22,749	31,793
33	462,455	-7,577	359,649	23,640	6.57	310,654	86.37	2	3	0	40	383,089	82.83%	300,870	12,187	273,231
34	464,056	-5,976	351,926	183,237	52.06	61,895	17.58	0	11	0	32	213,087	45.91%	165,222	58,373	37,266
35	473,257	3,225	384,426	36,001	9.36	192,997	50.20	0	7	0	35	295,703	62.48%	247,588	21,776	118,167

H_S9053_revised - Basic Data																
			Voting Age Population					Split Geography			District Core					
District	Total Pop	Deviation	TVAP	Black	%Black	Hispanic	%Hispanic	County	City	VTD	Core Dist	TPOP Core	%TPOP Dist	VAP Core	Black Core	Hisp Core
36	469,076	-956	372,453	62,759	16.85	107,540	28.87	0	6	0	31	286,750	61.13%	229,802	31,915	64,892
37	475,743	5,711	388,570	27,748	7.14	336,419	86.57	0	3	0	36	278,395	58.51%	227,653	14,829	202,582
38	465,058	-4,974	345,906	204,629	59.15	105,972	30.63	2	8	0	33	296,360	63.72%	220,960	145,591	63,772
39	469,454	-578	366,313	18,927	5.16	288,311	78.70	0	2	0	38	272,746	58.09%	214,111	8,138	182,016
40	468,371	-1,661	344,664	105,910	30.72	149,447	43.36	2	5	0	39	362,296	77.35%	265,147	75,560	114,293

H_S9053_revised Compare New District Core to the Current Districts										
District	Current Dist	Common Pop	Pop of Part	Common VAP	Black VAP	% of the Black	Hispanic VAP	% or the Hispanic	Haitian POP	W. Indies POP
1	4	274,102	57.23%	216,938	7.96%	40.65%	5.37%	66.08%	0.11%	0.45%
	2	140,061	29.24%	106,883	9.76%	24.55%	3.61%	21.87%	0.09%	0.24%
	6	64,747	13.51%	51,465	28.74%	34.79%	4.13%	12.04%	0.16%	0.58%
2	3	326,988	68.84%	266,267	7.97%	56.29%	6.01%	73.69%	0.11%	0.74%
	14	138,608	29.18%	109,405	14.98%	43.48%	5.05%	25.42%	0.04%	0.60%
	11	9,372	1.97%	8,307	1.02%	0.22%	2.29%	0.87%	0%	0.16%
3	2	309,841	66.01%	240,576	18.57%	78.05%	3.51%	57.53%	0.23%	0.88%
	4	159,526	33.98%	123,799	10.14%	21.94%	5.04%	42.46%	0.08%	0.45%
4	8	226,064	47.70%	180,572	10.35%	49.60%	6.77%	54.45%	0.12%	0.59%
	5	202,898	42.81%	158,726	7.43%	31.33%	4.84%	34.26%	0.07%	0.40%
	1	44,941	9.48%	34,407	20.87%	19.06%	7.36%	11.27%	0.24%	0.72%
5	6	386,717	81.51%	308,197	30.68%	84.37%	5.35%	82.34%	0.44%	1.51%
	3	87,691	18.48%	70,362	24.89%	15.62%	5.02%	17.65%	0.14%	0.58%
6	1	287,706	62.04%	214,180	55.21%	79.22%	6.21%	54.36%	0.57%	1.31%
	5	110,516	23.83%	80,907	27.66%	14.99%	8.00%	26.44%	0.73%	1.71%
	8	65,452	14.11%	49,352	17.46%	5.77%	9.52%	19.19%	0.48%	1.54%
7	14	318,881	68.16%	260,722	19.52%	78.88%	8.14%	68.91%	0.41%	1.11%
	7	108,396	23.17%	84,694	8.43%	11.06%	6.99%	19.23%	0.03%	0.47%
	3	26,975	5.76%	21,016	10.69%	3.48%	15.05%	10.26%	0.10%	0.83%
	1	13,544	2.89%	10,060	42.13%	6.56%	4.85%	1.58%	0%	0.42%
8	7	255,910	53.94%	213,123	5.48%	29.76%	5.64%	33.83%	0.33%	0.93%
	20	145,495	30.67%	112,665	10.00%	28.69%	18.32%	58.09%	0.54%	1.52%
	8	40,142	8.46%	33,644	5.70%	4.88%	4.26%	4.04%	0.00%	0.28%
	1	32,829	6.92%	26,333	54.65%	36.65%	5.43%	4.02%	0.33%	1.97%
9	5	201,955	42.37%	146,035	9.01%	44.44%	6.84%	45.85%	0.38%	0.81%
	8	194,016	40.70%	156,965	6.10%	32.35%	5.78%	41.62%	0.17%	1.05%
	1	45,436	9.53%	33,685	15.85%	18.02%	5.40%	8.34%	0.34%	1.60%
	7	35,193	7.38%	26,858	5.71%	5.17%	3.38%	4.17%	0%	0.35%
10	9	236,512	50.20%	179,730	8.83%	39.22%	14.95%	51.41%	0.28%	1.56%
	22	160,636	34.10%	122,760	14.39%	43.64%	15.62%	36.69%	0.24%	1.44%
	20	46,022	9.77%	34,820	9.79%	8.42%	12.01%	7.99%	0.27%	1.10%
	24	21,457	4.55%	15,762	7.21%	2.80%	9.63%	2.90%	0.09%	1.51%
	19	3,926	0.83%	2,728	83.79%	5.64%	11.29%	0.58%	1.06%	3.52%
	7	2,500	0.53%	1,982	5.24%	0.25%	10.44%	0.39%	0.35%	1.98%
11	20	372,534	78.16%	309,529	7.32%	74.37%	7.17%	66.35%	0.18%	0.96%
	3	53,427	11.21%	40,287	11.87%	15.69%	12.15%	14.63%	0.05%	1.51%

H_S9053_revised Compare New District Core to the Current Districts										
District	Current Dist	Common Pop	Pop of Part	Common VAP	Black VAP	% of the Black	Hispanic VAP	% or the Hispanic	Haitian POP	W. Indies POP
	7	30,555	6.41%	23,279	6.56%	5.01%	11.15%	7.75%	0%	0.76%
	15	20,080	4.21%	14,344	10.45%	4.91%	26.27%	11.25%	1.57%	3.51%
12	19	210,685	45.79%	153,024	59.13%	73.68%	18.44%	42.56%	9.51%	16.41%
	9	139,156	30.24%	106,280	20.74%	17.95%	22.20%	35.58%	1.88%	4.55%
	22	110,202	23.95%	87,344	11.74%	8.35%	16.59%	21.85%	0.64%	2.43%
13	15	268,428	55.94%	208,208	9.70%	42.60%	13.09%	58.58%	0.49%	1.25%
	17	180,035	37.52%	136,895	13.34%	38.50%	11.92%	35.06%	0.82%	1.35%
	10	31,361	6.53%	22,924	39.09%	18.89%	12.89%	6.35%	0.55%	1.57%
14	19	220,133	47.25%	163,414	13.38%	44.30%	55.37%	53.07%	1.08%	3.28%
	15	115,096	24.70%	82,447	20.25%	33.82%	43.33%	20.95%	3.23%	7.06%
	9	84,745	18.19%	64,032	10.55%	13.68%	46.29%	17.38%	1.32%	2.82%
	26	26,228	5.63%	19,278	11.07%	4.32%	48.69%	5.50%	1.18%	3.31%
	24	17,318	3.71%	13,095	10.61%	2.81%	36.13%	2.77%	0.70%	4.32%
	17	2,280	0.48%	1,452	35.39%	1.04%	34.91%	0.29%	1.73%	3.78%
15	12	259,016	54.20%	201,862	11.67%	62.81%	27.33%	53.48%	0.45%	2.09%
	16	119,666	25.04%	96,307	6.41%	16.46%	18.91%	17.65%	0.12%	0.62%
	18	73,080	15.29%	59,680	11.89%	18.92%	44.50%	25.74%	0.83%	1.59%
	10	26,117	5.46%	20,512	3.27%	1.78%	15.67%	3.11%	0.60%	1.47%
16	24	203,384	44.05%	157,374	10.42%	51.80%	21.31%	46.71%	0.30%	2.18%
	22	148,925	32.25%	121,255	7.69%	29.46%	17.60%	29.73%	0.20%	1.73%
	9	67,022	14.51%	53,725	6.35%	10.78%	19.11%	14.30%	0.72%	1.97%
	19	42,324	9.16%	34,868	7.21%	7.94%	19.06%	9.25%	0.32%	0.97%
17	13	152,882	33.01%	126,465	8.02%	48.94%	9.40%	33.83%	0.00%	0.28%
	11	148,749	32.12%	122,338	2.56%	15.13%	5.21%	18.15%	0.01%	0.25%
	16	106,108	22.91%	82,750	5.34%	21.32%	10.40%	24.48%	0.26%	0.54%
	12	55,293	11.94%	41,905	7.22%	14.59%	19.74%	23.52%	0.28%	1.25%
18	24	282,095	59.28%	226,573	10.78%	72.88%	6.74%	60.03%	0.13%	1.05%
	26	193,773	40.71%	158,440	5.73%	27.11%	6.41%	39.96%	0.77%	2.54%
19	18	296,574	64.41%	218,030	50.57%	83.00%	19.75%	61.80%	1.55%	3.74%
	10	136,692	29.69%	98,847	18.83%	14.01%	22.91%	32.51%	0.68%	2.57%
	12	14,919	3.24%	11,509	23.21%	2.01%	15.09%	2.49%	0.26%	2.72%
	21	9,370	2.03%	6,620	15.69%	0.78%	32.17%	3.05%	4.93%	5.52%
	13	2,825	0.61%	2,519	9.84%	0.18%	3.81%	0.13%	0%	0.21%
20	11	275,540	59.63%	223,772	2.58%	33.98%	7.73%	57.87%	0.04%	0.49%
	15	120,751	26.13%	95,991	6.93%	39.07%	8.37%	26.87%	0.06%	0.24%
	12	53,580	11.59%	41,835	1.97%	4.84%	6.39%	8.94%	0%	0.22%

H_S9053_revised Compare New District Core to the Current Districts										
District	Current Dist	Common Pop	Pop of Part	Common VAP	Black VAP	% of the Black	Hispanic VAP	% or the Hispanic	Haitian POP	W. Indies POP
	20	12,156	2.63%	11,054	34.05%	22.09%	17.04%	6.30%	1.23%	2.70%
21	10	320,015	68.05%	241,764	8.59%	68.69%	15.97%	68.95%	0.09%	1.06%
	12	149,151	31.71%	112,157	8.25%	30.60%	15.34%	30.72%	0.23%	1.78%
	18	1,072	0.22%	799	26.53%	0.70%	22.77%	0.32%	0.95%	1.58%
22	13	239,059	50.40%	202,205	3.18%	31.74%	5.08%	40.02%	0.03%	0.19%
	16	206,142	43.46%	167,735	6.21%	51.38%	8.27%	54.05%	0.05%	0.44%
	18	29,117	6.13%	24,696	13.86%	16.87%	6.15%	5.91%	0%	0.55%
23	37	198,709	42.64%	160,594	10.65%	69.32%	14.97%	51.46%	1.78%	2.20%
	21	137,529	29.51%	110,184	4.26%	19.02%	13.32%	31.40%	0.76%	1.22%
	27	93,580	20.08%	79,573	3.28%	10.58%	9.20%	15.67%	0.36%	0.86%
	23	36,172	7.76%	31,898	0.81%	1.05%	2.13%	1.45%	0%	0.06%
24	21	217,833	46.72%	174,705	5.51%	36.13%	9.48%	34.54%	0.89%	1.42%
	17	100,151	21.48%	75,029	14.04%	39.52%	26.38%	41.27%	0.21%	0.64%
	23	91,541	19.63%	77,996	6.69%	19.58%	5.68%	9.23%	0.94%	3.66%
	10	51,736	11.09%	40,324	2.45%	3.71%	17.15%	14.42%	0%	0.48%
	18	4,620	0.99%	3,978	6.86%	1.02%	5.88%	0.48%	0.15%	0.15%
	27	348	0.07%	287	0.69%	0.00%	4.18%	0.02%	0.75%	2.05%
25	27	187,638	40.54%	145,454	13.29%	37.29%	20.46%	49.90%	4.55%	7.21%
	25	111,029	23.99%	89,121	9.70%	16.69%	12.59%	18.82%	0.64%	2.78%
	28	90,425	19.53%	69,057	11.61%	15.47%	14.21%	16.45%	1.37%	5.70%
	30	45,364	9.80%	34,174	7.88%	5.19%	11.47%	6.57%	1.35%	4.60%
	39	28,333	6.12%	20,094	65.39%	25.34%	24.48%	8.25%	6.60%	11.40%
26	26	236,383	49.48%	182,509	15.53%	64.36%	11.58%	41.43%	1.38%	2.93%
	17	174,494	36.53%	141,563	9.61%	30.92%	14.52%	40.27%	0.24%	1.02%
	15	36,415	7.62%	27,467	6.48%	4.04%	25.21%	13.56%	0.17%	1.82%
	28	24,862	5.20%	21,248	0.99%	0.47%	5.52%	2.29%	0.22%	0.54%
	27	5,499	1.15%	4,235	1.93%	0.18%	29.13%	2.41%	0%	0.83%
27	29	156,099	32.54%	117,313	52.31%	61.33%	18.31%	24.46%	11.98%	16.01%
	30	139,408	29.06%	110,372	13.77%	15.19%	25.88%	32.54%	6.37%	9.08%
	27	101,520	21.16%	76,936	20.88%	16.05%	39.60%	34.71%	4.32%	7.57%
	25	82,580	17.21%	71,411	10.39%	7.41%	10.17%	8.27%	2.82%	4.39%
28	23	330,617	70.09%	280,237	3.72%	65.37%	6.10%	64.87%	0.30%	0.63%
	21	140,673	29.82%	116,261	4.71%	34.36%	7.85%	34.63%	0.35%	0.98%
	18	359	0.07%	246	17.07%	0.26%	52.03%	0.48%	1.28%	1.28%
29	30	241,878	52.04%	206,101	4.33%	36.96%	10.19%	45.09%	1.74%	2.53%
	25	193,714	41.68%	165,151	5.64%	38.56%	12.26%	43.47%	2.12%	3.00%

H_S9053_revised Compare New District Core to the Current Districts										
District	Current Dist	Common Pop	Pop of Part	Common VAP	Black VAP	% of the Black	Hispanic VAP	% or the Hispanic	Haitian POP	W. Indies POP
	29	29,113	6.26%	24,219	24.45%	24.47%	21.99%	11.42%	10.29%	12.44%
30	37	276,090	57.97%	228,176	4.36%	43.83%	16.66%	53.08%	2.27%	2.93%
	27	162,970	34.22%	129,600	6.34%	36.23%	18.81%	34.04%	0.86%	2.83%
	21	24,465	5.13%	16,167	21.42%	15.25%	34.34%	7.75%	5.09%	6.37%
	39	12,670	2.66%	9,639	11.00%	4.67%	38.09%	5.12%	9.38%	9.73%
31	28	429,798	92.22%	344,209	8.25%	87.11%	11.77%	88.13%	1.34%	2.88%
	26	25,508	5.47%	18,802	21.25%	12.25%	26.20%	10.71%	6.62%	8.32%
	25	10,719	2.30%	9,061	2.27%	0.63%	5.81%	1.14%	0.48%	0.55%
32	32	215,811	45.88%	165,560	13.74%	53.60%	19.20%	36.55%	2.55%	6.79%
	34	153,835	32.71%	114,100	9.35%	25.16%	33.23%	43.59%	1.12%	4.71%
	31	80,465	17.10%	63,314	11.22%	16.75%	22.32%	16.25%	1.39%	4.89%
	30	20,172	4.28%	15,603	12.20%	4.48%	20.04%	3.59%	1.04%	4.22%
33	40	383,089	82.83%	300,870	4.05%	51.55%	90.81%	87.95%	0.25%	0.58%
	34	39,798	8.60%	28,003	20.34%	24.09%	48.38%	4.36%	5.84%	12.72%
	33	37,491	8.10%	29,244	18.68%	23.11%	78.67%	7.40%	1.90%	6.10%
	31	1,565	0.33%	1,123	22.79%	1.08%	42.29%	0.15%	7.93%	15.43%
	36	512	0.11%	409	9.04%	0.15%	95.59%	0.12%	0.48%	0.97%
34	32	213,087	45.91%	165,222	35.33%	31.85%	22.55%	60.20%	7.94%	18.97%
	29	197,509	42.56%	144,389	78.33%	61.72%	8.63%	20.13%	15.12%	29.08%
	34	20,343	4.38%	16,285	33.22%	2.95%	25.12%	6.60%	8.71%	21.83%
	31	17,261	3.71%	13,662	20.58%	1.53%	39.90%	8.80%	5.01%	10.90%
	30	11,881	2.56%	9,260	30.68%	1.55%	19.40%	2.90%	16.41%	18.06%
	25	3,975	0.85%	3,108	22.13%	0.37%	26.60%	1.33%	9.96%	12.84%
35	35	295,703	62.48%	247,588	8.79%	60.48%	47.72%	61.22%	2.61%	4.01%
	36	81,711	17.26%	63,078	7.98%	13.99%	50.03%	16.35%	1.01%	4.48%
	38	51,657	10.91%	40,663	5.32%	6.01%	60.50%	12.74%	1.15%	3.46%
	39	40,379	8.53%	29,963	17.83%	14.84%	58.56%	9.09%	1.15%	7.12%
	33	3,807	0.80%	3,134	53.47%	4.65%	35.67%	0.57%	19.96%	22.90%
36	31	286,750	61.13%	229,802	13.88%	50.85%	28.23%	60.34%	2.02%	5.49%
	35	73,155	15.59%	55,129	39.16%	34.39%	34.19%	17.52%	5.76%	16.60%
	34	68,367	14.57%	51,139	14.78%	12.04%	38.60%	18.35%	1.96%	8.05%
	25	26,381	5.62%	23,409	2.46%	0.91%	8.70%	1.89%	0.46%	0.81%
	29	14,423	3.07%	12,974	8.62%	1.78%	15.55%	1.87%	2.12%	2.80%
37	36	278,395	58.51%	227,653	6.51%	53.44%	88.98%	60.21%	0.81%	1.05%
	38	92,048	19.34%	75,744	3.14%	8.59%	91.29%	20.55%	0.14%	0.57%
	40	53,332	11.21%	43,244	2.73%	4.26%	94.18%	12.10%	0.41%	1.18%

H_S9053_revised Compare New District Core to the Current Districts										
District	Current Dist	Common Pop	Pop of Part	Common VAP	Black VAP	% of the Black	Hispanic VAP	% or the Hispanic	Haitian POP	W. Indies POP
	33	23,067	4.84%	18,539	15.48%	10.34%	88.87%	4.89%	0.65%	2.07%
	39	19,250	4.04%	15,275	40.80%	22.46%	31.80%	1.44%	0.65%	3.49%
	35	9,651	2.02%	8,115	3.03%	0.88%	32.29%	0.77%	0.39%	1.77%
38	33	296,360	63.72%	220,960	65.89%	71.14%	28.86%	60.17%	17.82%	25.55%
	34	77,641	16.69%	55,478	46.93%	12.72%	36.49%	19.10%	9.26%	24.71%
	31	46,608	10.02%	36,615	34.33%	6.14%	38.60%	13.33%	5.76%	16.50%
	35	44,298	9.52%	32,702	62.22%	9.94%	23.82%	7.35%	37.14%	45.44%
	40	151	0.03%	151	50.99%	0.03%	18.54%	0.02%	1.25%	3.55%
39	38	272,746	58.09%	214,111	3.80%	42.99%	85.01%	63.13%	0.54%	1.99%
	34	108,776	23.17%	81,571	8.07%	34.81%	78.51%	22.21%	1.34%	4.37%
	36	51,623	10.99%	41,364	2.76%	6.04%	69.69%	9.99%	0.26%	0.82%
	39	20,255	4.31%	16,269	15.63%	13.43%	49.64%	2.80%	1.66%	4.49%
	35	16,054	3.41%	12,998	3.93%	2.69%	41.09%	1.85%	0.20%	1.32%
40	39	362,296	77.35%	265,147	28.49%	71.34%	43.10%	76.47%	3.55%	6.26%
	33	43,565	9.30%	31,466	76.45%	22.71%	21.92%	4.61%	24.69%	27.55%
	38	26,359	5.62%	19,386	8.84%	1.61%	55.25%	7.16%	1.26%	2.87%
	34	12,405	2.64%	9,929	12.62%	1.18%	57.40%	3.81%	0.13%	1.48%
	40	11,971	2.55%	9,960	20.52%	1.92%	64.52%	4.30%	1.43%	2.06%
	36	6,385	1.36%	5,107	20.28%	0.97%	76.79%	2.62%	1.49%	5.91%
	37	5,390	1.15%	3,669	6.62%	0.22%	40.71%	0.99%	2.10%	4.42%

H_S9053_revised Plan Geography Splits (note: area listed in red if district does not contain total population of area and district also contains population outside of area).		
1	Counties	Bay, Holmes, Jackson, Okaloosa|2|160,446 of 180,822, Walton, Washington
	Cities	Alford, Bascom, Bonifay, Callaway, Campbellton, Caryville, Chipley, Cinco Bayou, Cottondale, Crestview, De Funiak Springs, Destin, Ebro, Esto, Fort Walton Beach, Freeport, Graceville, Grand Ridge, Greenwood, Jacob City, Lynn Haven, Malone, Marianna, Mary Esther, Mexico Beach, Niceville, Noma, Panama City, Panama City Beach, Parker, Paxton, Ponce de Leon, Shalimar, Sneads, Springfield, Valparaiso, Vernon, Wausau, Westville
2	Counties	Baker, Bradford, Citrus, Columbia, Dixie, Gilchrist, Lafayette, Levy, Marion|3|70,448 of 331,298, Suwannee, Union
	Cities	Bell, Branford, Bronson, Brooker, Cedar Key, Chiefland, Cross City, Crystal River, Dunnellon, Fanning Springs, Fort White, Glen St. Mary, Hampton, Horseshoe Beach, Inglis, Inverness, Lake Butler, Lake City, Lawtey, Live Oak, Macclenny, Mayo, Ocala|3|0 of 56315, Otter Creek, Raiford, Starke, Trenton, Williston, Worthington Springs, Yankeetown
3	Counties	Escambia, Okaloosa|2|20,376 of 180,822, Santa Rosa
	Cities	Century, Crestview|2|0 of 20978, Gulf Breeze, Jay, Laurel Hill, Milton, Pensacola
4	Counties	Duval|2|400,589 of 864,263, Nassau
	Cities	Atlantic Beach, Baldwin, Callahan, Fernandina Beach, Hilliard, Jacksonville|2|358110 of 821784, Jacksonville Beach, Neptune Beach
5	Counties	Calhoun, Franklin, Gadsden, Gulf, Hamilton, Jefferson, Leon, Liberty, Madison, Taylor, Wakulla
	Cities	Altha, Apalachicola, Blountstown, Bristol, Carrabelle, Chattahoochee, Greensboro, Greenville, Gretna, Havana, Jasper, Jennings, Lee, Madison, Midway, Monticello, Perry, Port St. Joe, Quincy, St. Marks, Sopchoppy, Tallahassee, Wewahitchka, White Springs
6	Counties	Duval
	Cities	Jacksonville
7	Counties	Alachua, Marion|3|146,096 of 331,298, Putnam
	Cities	Alachua, Archer, Crescent City, Gainesville, Hawthorne, High Springs, Interlachen, La Crosse, McIntosh, Micanopy, Newberry, Ocala|3|55803 of 56315, Palatka, Pomona Park, Reddick, Waldo, Welaka
8	Counties	Volusia
	Cities	Daytona Beach, Daytona Beach Shores, DeBary|2|8419 of 19320, DeLand, Deltona, Edgewater, Flagler Beach|2|60 of 4484, Holly Hill, Lake Helen, New Smyrna Beach, Oak Hill, Orange City, Ormond Beach, Ponce Inlet, Port Orange, South Daytona
9	Counties	Clay, Flagler, St. Johns
	Cities	Beverly Beach, Bunnell, Flagler Beach|2|4424 of 4484, Green Cove Springs, Hastings, Keystone Heights, Marineland, Orange Park, Palm Coast, Penney Farms, St. Augustine, St. Augustine Beach
10	Counties	Orange|4|195,524 of 1,145,956, Osceola|3|14,022 of 268,685, Seminole|3|247,260 of 422,718, Volusia|3|14,247 of 494,593
	Cities	Altamonte Springs|2|4 of 41496, Apopka|2|13445 of 41542, Bay Lake, Casselberry|3|15802 of 26241, DeBary|2|10901 of 19320, Deltona|2|0 of 85182, Lake Buena Vista, Lake Mary, Longwood|2|11627 of 13657, Oakland, Ocoee|2|12012 of 35579, Orlando|4|948 of 238300, Oviedo|2|9557 of 33342, Sanford, Windermere, Winter Garden|2|31438 of 34568, Winter Springs|2|28497 of 33282
11	Counties	Lake, Marion|3|114,754 of 331,298, Sumter|2|58,820 of 93,420, Volusia|3|5,970 of 494,593
	Cities	Astatula, Belleview, Clermont, Eustis, Fruitland Park, Groveland, Howey-in-the-Hills, Lady Lake, Leesburg, Mascotte, Minneola, Montverde, Mount Dora, Ocala|3|512 of 56315, Pierson, Tavares, Umatilla, Wildwood|2|6655 of 6709
12	Counties	Orange|4|380,397 of 1,145,956, Seminole|3|79,646 of 422,718
	Cities	Altamonte Springs|2|41492 of 41496, Apopka|2|28097 of 41542, Casselberry|3|1410 of 26241, Eatonville, Edgewood|2|1380 of 2503, Longwood|2|2030 of 13657, Maitland, Ocoee|2|23567 of 35579, Orlando|4|111117 of 238300, Winter Garden|2|3130 of 34568, Winter Park|2|10277 of 27852
13	Counties	Polk
	Cities	Auburndale, Bartow|2|17287 of 17298, Dundee|2|50 of 3717, Eagle Lake, Haines City|2|2237 of 20535, Lake Alfred, Lake Hamilton, Lakeland, Lake Wales|3|1346 of 14225, Mulberry, Polk City, Winter Haven|2|33871 of 33874
14	Counties	Orange|4|231,061 of 1,145,956, Osceola|3|183,139 of 268,685, Polk|4|51,600 of 602,095

H_S9053_revised Plan Geography Splits (note: area listed in red if district does not contain total population of area and district also contains population outside of area).		
	Cities	Belle Isle|2|0 of 5988, Davenport, Haines City|2|18298 of 20535, Kissimmee|2|54641 of 59682, Orlando|4|47961 of 238300, St. Cloud|2|390 of 35183
15	Counties	Hillsborough
	Cities	Tampa|3|206629 of 335709, Temple Terrace|3|3075 of 24541
16	Counties	Brevard|3|26,869 of 543,376, Orange|4|338,974 of 1,145,956, Seminole|3|95,812 of 422,718
	Cities	Belle Isle, Casselberry|3|9029 of 26241, Cocoa|2|0 of 17140, Edgewood|2|1123 of 2503, Orlando|4|78274 of 238300, Oviedo|2|23785 of 33342, Winter Park|2|17575 of 27852, Winter Springs|2|4785 of 33282
17	Counties	Hillsborough|5|92,508 of 1,229,226, Pinellas|3|370,524 of 916,542
	Cities	Belleair, Belleair Beach, Belleair Bluffs, Belleair Shore, Clearwater, Dunedin, Largo|2|32078 of 77648, Oldsmar, Safety Harbor, Tarpon Springs
18	Counties	Brevard
	Cities	Cape Canaveral, Cocoa, Cocoa Beach, Grant-Valkaria, Indialantic, Indian Harbour Beach, Malabar, Melbourne, Melbourne Beach, Melbourne Village, Palm Bay|2|63856 of 103190, Palm Shores, Rockledge, Satellite Beach, Titusville, West Melbourne
19	Counties	Hillsborough|5|346,913 of 1,229,226, Manatee|3|41,767 of 322,833, Pinellas|3|71,700 of 916,542
	Cities	Bradenton|3|15255 of 49546, Gulfport|2|726 of 12029, Palmetto|3|4927 of 12606, St. Petersburg|2|70974 of 244769, Tampa|3|128927 of 335709, Temple Terrace|3|10594 of 24541
20	Counties	Hernando, Pasco|2|254,649 of 464,697, Sumter|2|34,600 of 93,420
	Cities	Brooksville, Bushnell, Center Hill, Coleman, New Port Richey, Port Richey, Webster, Weeki Wachee, Wildwood|2|54 of 6709
21	Counties	Hillsborough|5|260,190 of 1,229,226, Pasco|2|210,048 of 464,697
	Cities	Dade City, Plant City, St. Leo, San Antonio, Tampa|3|153 of 335709, Temple Terrace|3|10872 of 24541, Zephyrhills
22	Counties	Pinellas
	Cities	Gulfport|2|11303 of 12029, Indian Rocks Beach, Indian Shores, Kenneth City, Largo|2|45570 of 77648, Madeira Beach, North Redington Beach, Pinellas Park, Redington Beach, Redington Shores, St. Pete Beach, St. Petersburg|2|173795 of 244769, Seminole, South Pasadena, Treasure Island
23	Counties	Charlotte|2|38,050 of 159,978, Lee|2|427,940 of 618,754
	Cities	Cape Coral, Fort Myers|2|62275 of 62298, Fort Myers Beach|2|4039 of 6277, Punta Gorda|2|0 of 16641, Sanibel
24	Counties	Charlotte|2|121,928 of 159,978, DeSoto, Hardee, Hillsborough|5|51,736 of 1,229,226, Manatee|3|188,865 of 322,833, Polk|4|41,107 of 602,095
	Cities	Arcadia, Bartow|2|11 of 17298, Bowling Green, Bradenton|3|6141 of 49546, Fort Meade, Frostproof|2|22 of 2992, Highland Park, Hillcrest Heights, Lake Wales|3|11491 of 14225, Palmetto|3|201 of 12606, Punta Gorda, Wauchula, Winter Haven|2|3 of 33874, Zolfo Springs
25	Counties	Palm Beach
	Cities	Atlantis|2|9 of 2005, Belle Glade, Greenacres|2|30752 of 37573, Jupiter|3|115 of 55156, Lake Park|2|0 of 8155, Loxahatchee Groves, North Palm Beach, Pahokee, Palm Beach Gardens|3|41400 of 48452, Riviera Beach|2|3689 of 32488, Royal Palm Beach, South Bay, Wellington, West Palm Beach|2|14420 of 99919
26	Counties	Brevard|3|40,639 of 543,376, Glades, Highlands, Indian River, Okeechobee, Osceola|3|71,524 of 268,685, Polk|4|29,564 of 602,095, St. Lucie|2|46,232 of 277,789
	Cities	Avon Park, Dundee|2|3667 of 3717, Fellsmere, Fort Pierce|2|16349 of 41590, Frostproof|2|2970 of 2992, Indian River Shores, Kissimmee|2|5041 of 59682, Lake Placid, Lake Wales|3|1388 of 14225, Moore Haven, Okeechobee, Orchid, Palm Bay|2|39334 of 103190, Port St. Lucie|2|28 of 164603, St. Cloud|2|34793 of 35183, St. Lucie Village, Sebastian, Sebring, Vero Beach
27	Counties	Palm Beach
	Cities	Atlantis|2|1996 of 2005, Boca Raton|2|0 of 84392, Boynton Beach, Briny Breezes, Cloud Lake, Delray Beach|2|34837 of 60522, Glen Ridge, Golf, Greenacres|2|6821 of 37573, Gulf Stream, Haverhill, Highland Beach|2|0 of 3539, Hypoluxo, Juno Beach|2|0 of 3176, Jupiter|3|0 of 55156, Jupiter Inlet Colony|2|0 of 400, Lake Clarke Shores, Lake Park, Lake Worth, Lantana, Manalapan, Mangonia Park, North Palm Beach|2|0 of 12015, Ocean Ridge, Palm Beach, Palm Beach Gardens|3|269 of 48452, Palm Beach Shores, Palm Springs, Riviera Beach|2|28799 of 32488, South Palm Beach, West Palm Beach|2|85499 of 99919
28	Counties	Manatee|3|92,201 of 322,833, Sarasota

H_S9053_revised Plan Geography Splits (note: area listed in red if district does not contain total population of area and district also contains population outside of area).		
	Cities	Anna Maria, Bradenton|3|28150 of 49546, Bradenton Beach, Holmes Beach, Longboat Key, North Port, Palmetto|3|7478 of 12606, Sarasota, Venice
29	Counties	Broward|6|175,117 of 1,748,066, Palm Beach|4|289,588 of 1,320,134
	Cities	Boca Raton, Deerfield Beach|3|38046 of 75018, Delray Beach|2|25685 of 60522, Fort Lauderdale|4|29182 of 165521, Highland Beach, Hillsboro Beach, Lauderdale-by-the-Sea, Lazy Lake, Lighthouse Point, Oakland Park|2|28115 of 41363, Pompano Beach|3|49151 of 99845, Sea Ranch Lakes, Wilton Manors
30	Counties	Collier|2|285,381 of 321,520, Lee|2|190,814 of 618,754
	Cities	Bonita Springs, Everglades, Fort Myers|2|23 of 62298, Fort Myers Beach|2|2238 of 6277, Marco Island, Naples
31	Counties	Martin, Palm Beach|4|88,150 of 1,320,134, St. Lucie|2|231,557 of 277,789
	Cities	Fort Pierce|2|25241 of 41590, Juno Beach, Jupiter|3|55041 of 55156, Jupiter Inlet Colony, Jupiter Island, Ocean Breeze Park, Palm Beach Gardens|3|6783 of 48452, Port St. Lucie|2|164575 of 164603, Sewall's Point, Stuart, Tequesta
32	Counties	Broward
	Cities	Coconut Creek|2|48532 of 52909, Cooper City|2|100 of 28547, Coral Springs|2|90932 of 121096, Davie|3|64227 of 91992, Deerfield Beach|3|10300 of 75018, Fort Lauderdale|4|3260 of 165521, Margate|2|3268 of 53284, Parkland, Plantation|2|66938 of 84955, Pompano Beach|3|16183 of 99845, Southwest Ranches|2|0 of 7345, Sunrise|2|52512 of 84439, Tamarac|2|24099 of 60427, Weston
33	Counties	Broward|6|41,363 of 1,748,066, Miami-Dade|6|421,092 of 2,496,435
	Cities	Doral|3|37100 of 45704, Hialeah, Hialeah Gardens, Medley, Miami Lakes, Miami Springs, Miramar|3|16851 of 122041, Pembroke Pines|3|24512 of 154750, Virginia Gardens
34	Counties	Broward
	Cities	Coconut Creek|2|4377 of 52909, Coral Springs|2|30164 of 121096, Davie|3|0 of 91992, Deerfield Beach|3|26672 of 75018, Fort Lauderdale|4|64411 of 165521, Lauderdale Lakes, Lauderhill, Margate|2|50016 of 53284, North Lauderdale, Oakland Park|2|13248 of 41363, Plantation|2|18017 of 84955, Pompano Beach|3|34511 of 99845, Sunrise|2|31927 of 84439, Tamarac|2|36328 of 60427
35	Counties	Miami-Dade
	Cities	Aventura, Bal Harbour, Bay Harbor Islands, Coral Gables|3|2293 of 46780, Cutler Bay, El Portal|2|244 of 2325, Golden Beach, Indian Creek, Key Biscayne, Miami|3|64202 of 399457, Miami Beach, Miami Shores|2|2416 of 10493, North Bay Village, North Miami|2|9175 of 58786, North Miami Beach|2|26332 of 41523, Palmetto Bay, Pinecrest|2|13510 of 18223, Sunny Isles Beach, Surfside
36	Counties	Broward
	Cities	Cooper City|2|28447 of 28547, Dania Beach, Davie|3|27765 of 91992, Fort Lauderdale|4|68668 of 165521, Hallandale Beach, Hollywood, Miramar|3|16892 of 122041, Pembroke Park, Pembroke Pines|3|90365 of 154750, Southwest Ranches, Weston|2|0 of 65333, West Park
37	Counties	Miami-Dade
	Cities	Coral Gables|3|21603 of 46780, Doral|3|0 of 45704, Miami|3|283401 of 399457, Sweetwater, West Miami
38	Counties	Broward|6|128,171 of 1,748,066, Miami-Dade|6|336,887 of 2,496,435
	Cities	Biscayne Park, El Portal|2|2081 of 2325, Hialeah|2|0 of 224669, Hollywood|2|0 of 140768, Miami Gardens, Miami Shores|2|8077 of 10493, Miramar|3|88298 of 122041, North Miami|2|49611 of 58786, North Miami Beach|2|15191 of 41523, Opa-locka, Pembroke Pines|3|39873 of 154750
39	Counties	Miami-Dade
	Cities	Coral Gables|3|22884 of 46780, Pinecrest|2|4713 of 18223, South Miami
40	Counties	Collier|2|36,139 of 321,520, Hendry, Miami-Dade|6|320,002 of 2,496,435, Monroe
	Cities	Clewiston, Cutler Bay|2|0 of 40286, Doral|3|8604 of 45704, Florida City, Homestead, Islamorada, Village of Islands, Key Colony Beach, Key West, LaBelle, Layton, Marathon, Miami|3|51854 of 399457, Virginia Gardens|2|0 of 2375