

The Florida Senate  
**COMMITTEE MEETING EXPANDED AGENDA**

**REAPPORTIONMENT**  
**Senator Galvano, Chair**  
**Senator Smith, Vice Chair**

**MEETING DATE:** Friday, August 8, 2014  
**TIME:** 10:15 a.m.—6:00 p.m.  
**PLACE:** *Pat Thomas Committee Room, 412 Knott Building*

**MEMBERS:** Senator Galvano, Chair; Senator Smith, Vice Chair; Senators Bradley, Gibson, Lee, Montford, and Simmons

TAB		BILL NO. and INTRODUCER	BILL DESCRIPTION and SENATE COMMITTEE ACTIONS	COMMITTEE ACTION
1	<b>SB 2-A</b> Galvano		Establishment of the Congressional Districts of the State; Reenacting provisions relating to definitions, the state's congressional districts, the inclusion of unlisted territory in contiguous districts, the election of representatives to the United States House of Representatives, severability and applicability, etc.  RE      08/08/2014 Fav/1 Amendment	Fav/1 Amendment (726240) Yeas 7 Nays 0

Other related meeting documents

**The Florida Senate**  
**BILL ANALYSIS AND FISCAL IMPACT STATEMENT**

(This document is based on the provisions contained in the legislation as of the latest date listed below.)

---

Prepared By: The Professional Staff of the Committee on Reapportionment

---

BILL: SB 2-A

INTRODUCER: Senator Galvano

SUBJECT: Establishment of the Congressional Districts of the State

DATE: August 7, 2014

REVISED: 8/8/14

---

ANALYST	STAFF DIRECTOR	REFERENCE	ACTION
1. Levesque	Guthrie	RE	<b>Fav/1 amendment</b>

---

**Please see Section IX. for Additional Information:**

AMENDMENTS - Significant amendments were recommended

**I. Summary:**

SB 2-A apportions Florida into congressional districts as required by state and federal law.

As originally filed, this bill contains Redistricting Plan H000C9047 as adopted by the Legislature in 2012, and reenacted Chapter 8 of the Florida Statutes (Chapter 2012-2 Laws of Florida).

**II. Present Situation:**

The United States Constitution requires the Legislature periodically to reapportion the state into congressional districts.<sup>1</sup> Florida currently is apportioned into 27 single-member congressional districts.<sup>2</sup> The congressional apportionment plan the Legislature adopted in 2012 was challenged in *Romo v. Detzner*, consolidated case nos. 2012-CA-412 and 2012-CA-490 in the Circuit Court of the Second Judicial Circuit in and for Leon County, Florida.

In the Final Judgment issued July 10, 2104, Judge Terry Lewis found Congressional Districts (CD) 5 and 10 to be unconstitutional. Specifically, the trial court concluded that CD 5 did not strike the proper balance between tier one and tier two requirements, noting that the decision to retain Sanford in the district and increase the black voting age population from 49.9% in the benchmark district to 50.06% in the enacted plan was not justified by tier one requirements, made the district less compact, and was drawn with the intent to favor the Republican party. Similarly, the court found that an appendage that was drawn as part of CD 10 to facilitate the drawing of a majority-minority district in CD 5 and a Hispanic opportunity district in CD9 was unjustified under the tier one requirements, made CD 10 less compact than it could have been without the appendage, and was drawn with the intent to favor the Republican incumbent

---

<sup>1</sup> See U.S. Const. Amend. XIV; *Wesberry v. Sanders*, 376 U.S. 1 (1964).

<sup>2</sup> Fla. SB 1174 (2012).

representative. The trial court rejected the Plaintiffs' challenges to CD 13, 14, 15, 21, 22, 25, 26, and 27.

In a subsequent ruling issued August 1, 2014, the judge ordered the Legislature to present a remedial plan to the court no later than noon on August 15, 2014. The trial court has also required the Secretary of State, in coordination with the Supervisors of Elections, to file a proposed special election schedule under the assumption that a new map could be in effect by August 21, 2014.

As a result, the President of the Senate and the Speaker of the House issued a Joint Proclamation convening the Legislature for the sole and exclusive purpose of considering revisions to Congressional Districts 5 and 10, as established in Chapter 2012-2, Laws of Florida, and to make conforming changes to districts that are a direct result of the changes to Congressional Districts 5 and 10.

Redistricting plans must comply with all requirements of the United States Constitution, the federal Voting Rights Act of 1965, the Florida Constitution, and applicable court decisions.

### **The United States Constitution**

The United States Supreme Court has interpreted Article I, Section 2 of the United States Constitution to require that congressional districts be as nearly equal in population as practicable.<sup>3</sup> In the creation of congressional districts, the so-called "one person, one vote" requires the Legislature to make a good-faith effort to achieve precise mathematical equality.<sup>4</sup> The Constitution permits population variances that are (1) unavoidable despite a good-faith effort to achieve absolute equality; or (2) necessary to achieve a legitimate goal.<sup>5</sup> In the case of congressional districts, however, the Court has allowed no *de minimis* population variances.<sup>6</sup>

The Equal Protection Clause limits the influence of race in redistricting. If race is the predominant factor in redistricting, such that traditional, race-neutral redistricting principles are subordinated to considerations of race, the redistricting plan will be subject to strict scrutiny.<sup>7</sup> To satisfy strict scrutiny, the use of race as a predominant factor must be narrowly tailored to achieve a compelling interest.<sup>8</sup> The United States Supreme Court has held that the interest of the state in remedying the effects of identified racial discrimination may be compelling,<sup>9</sup> and it has assumed, but has not decided, that compliance with the requirements of the federal Voting Rights Act likewise justifies the use of race as a predominant factor in redistricting.<sup>10</sup>

---

<sup>3</sup> *Wesberry*, 376 U.S. 1.

<sup>4</sup> *Karcher v. Daggett*, 462 U.S. 725, 730 (1983).

<sup>5</sup> *Id.* at 730-31.

<sup>6</sup> *Id.* at 734.

<sup>7</sup> *Miller v. Johnson*, 515 U.S. 900, 916 (1995).

<sup>8</sup> *Id.* at 920.

<sup>9</sup> *Shaw v. Hunt*, 517 U.S. 899, 909 (1996).

<sup>10</sup> *Id.* at 915; *Bush v. Vera*, 517 U.S. 952, 982-83 (1996) (plurality opinion).

The United States Supreme Court has construed the Equal Protection Clause to prohibit political gerrymanders,<sup>11</sup> but it has not identified judicially discernible and manageable standards by which such claims are to be resolved.<sup>12</sup> Political gerrymandering cases, therefore, remain sparse.

### **The Federal Voting Rights Act**

In some circumstances, Section 2 of the federal Voting Rights Act requires the creation of a district that performs for minority voters. Section 2 requires, as necessary preconditions, that (1) the minority group be sufficiently large and geographically compact to constitute a numerical majority in a single-member district; (2) the minority group be politically cohesive; and (3) the majority vote sufficiently as a bloc to enable it usually to defeat the candidate preferred by the minority group.<sup>13</sup> If each of these preconditions is established, Section 2 will require the creation of a performing minority district if, based on the totality of the circumstances, it is demonstrated that members of the minority group have less opportunity than other members of the electorate to participate in the political process and to elect representatives of their choice.<sup>14</sup>

Section 5 of the Voting Rights Act protects the electoral opportunities of minority voters in covered jurisdictions from retrogression, or backsliding.<sup>15</sup> In Florida, Section 5 covered five counties: Collier, Hardee, Hendry, Hillsborough, and Monroe.<sup>16</sup> Section 5 requires that, before its implementation in a covered jurisdiction, any change in electoral practices (including the enactment of a new redistricting plan) be submitted to the United States Department of Justice or to the federal District Court for the District of Columbia for review and preclearance.<sup>17</sup> A change in electoral practices is entitled to preclearance if, with respect to minority voters in the covered jurisdictions, the change has neither a discriminatory purpose nor diminishes the ability of any citizens on account of race or color to elect their preferred candidates.<sup>18</sup> In *Shelby County v. Holder*, which was decided after the redistricting process concluded, the United States Supreme Court declared that the “coverage formula” in Section 4 of the VRA—the formula by which Congress selected the jurisdictions that Section 5 covered—exceeded Congress’s enforcement authority under the Fifteenth Amendment.<sup>19</sup> The preclearance process established by Section 5 of the VRA is thus no longer in effect. But *Shelby County* does not affect the validity of the statewide diminishment standard embodied in Article III, section 20, of the Florida Constitution. *Shelby County*’s holding regarding the enforcement powers of Congress has no apparent application to the statewide standard embodied in the Florida Constitution.

---

<sup>11</sup> *Davis v. Bandemer*, 478 U.S. 109 (1986). The term “political gerrymander” has been defined as “the practice of dividing a geographical area into electoral districts, often of highly irregular shape, to give one political party an unfair advantage by diluting the opposition’s voting strength.” *Vieth v. Jubelirer*, 541 U.S. 267, 272 n.1 (2004) (plurality opinion) (quoting Black’s Law Dictionary 696 (7th ed. 1999)).

<sup>12</sup> *Davis*, 478 U.S. at 123; *Vieth*, 541 U.S. at 281.

<sup>13</sup> *Thornburg v. Gingles*, 478 U.S. 30, 50-51 (1986); *Bartlett v. Strickland*, 556 U.S. 1 (2009) (plurality opinion).

<sup>14</sup> 42 U.S.C. § 1973(b).

<sup>15</sup> 42 U.S.C. § 1973c.

<sup>16</sup> 28 C.F.R. pt. 51 app.

<sup>17</sup> 42 U.S.C. § 1973c(a).

<sup>18</sup> 42 U.S.C. § 1973c(b), (c). Apart from the Voting Rights Act, federal law directs that congressional districts be single-member districts. 2 U.S.C. § 2c. Congress enacted this requirement pursuant to its authority to regulate the times, places, and manner of holding congressional elections. See U.S. Const. Art. I, § 4, cl. 1.

<sup>19</sup> See *Shelby County v. Holder*, 133 S. Ct. 2612 (2013).

## The Florida Constitution

In 2010, voters amended the Florida Constitution to create standards for establishing congressional district boundaries.<sup>20</sup> The new standards are set forth in two tiers. To the extent that compliance with second-tier standards conflicts with compliance with first-tier standards, the second-tier standards do not apply.<sup>21</sup> The order in which the standards are set forth within either tier does not establish any priority of one standard over another within the same tier.<sup>22</sup>

The first tier provides that no apportionment plan or district shall be drawn with the intent to favor or disfavor a political party or an incumbent.<sup>23</sup> Redistricting decisions unconnected with an intent to favor or disfavor a political party and incumbent do not violate this provision of the Florida Constitution, even if their effect is to favor or disfavor a political party or incumbent.<sup>24</sup>

The first tier of the new standards also provides two distinct protections for racial and language minorities. First, districts may not be drawn with the intent or result of denying or abridging the equal opportunity of minorities to participate in the political process. Second, districts may not be drawn to diminish the ability of racial or language minorities to elect representatives of their choice.<sup>25</sup> The first standard is comparable in its text to Section 2 of the federal Voting Rights Act. The second standard is comparable in its text to Section 5 of the federal Voting Rights Act, as amended in 2006, but is not limited to the five counties protected by Section 5.<sup>26</sup>

On March 29, 2011, the Florida Legislature submitted the new standards to the United States Department of Justice for preclearance. In the submission, the Legislature took the position that the two protections for racial and language minorities collectively ensure that the Legislature's traditional power to maintain and even increase minority voting opportunities is not impaired or diminished by other, potentially conflicting standards in the constitutional amendment, and that the Legislature may continue to employ, without change, the same methods to preserve and

---

<sup>20</sup> Art. III, § 20, Fla. Const. Before the adoption of the amendment, the Florida Constitution did not regulate congressional redistricting. Two members of Congress have challenged the constitutionality of the new standards in federal court. They allege that, because the new standards purport to regulate congressional elections, its method of enactment violates Article I, Section 4 of the United States Constitution. The plaintiffs were unsuccessful in the district court but have appealed to the Eleventh Circuit. *See Brown v. Browning*, No. 1:10-cv-23968-UU, slip op. (S.D. Fla. Sep. 9, 2011), *appeal docketed*, No. 11-14554 (11th Cir. Oct. 3, 2011).

<sup>21</sup> Art. III, § 20(c), Fla. Const.

<sup>22</sup> *Id.*

<sup>23</sup> Art. III, § 20(a), Fla. Const. The statutes and constitutions of several states contain similar prohibitions. *See, e.g.*, Cal. Const. Art. XXI, § 2(e); Del. Const. Art. II, § 2A; Haw. Const. Art. IV, § 6; Wash. Const. Art. II, § 43(5); Iowa Code § 42.4(5); Mont. Code Ann. § 5-1-115(3); Or. Rev. Stat. § 188.010(2); Wash. Rev. Code § 44-05-090(5). These standards have been the subject of little litigation. In *Hartung v. Bradbury*, 33 P.3d 972, 987 (Or. 2001), the court held that “the mere fact that a particular reapportionment may result in a shift in political control of some legislative districts (assuming that every registered voter votes along party lines),” does not show that a redistricting plan was drawn with an improper intent.

<sup>24</sup> It is well recognized that political *consequences* are inseparable from the redistricting process. *See, e.g., Vieth v. Jubelirer*, 541 U.S. 267, 343 (2004) (Souter, J., dissenting) (“The choice to draw a district line one way, not another, always carries some consequence for politics, save in a mythical State with voters of every political identity distributed in an absolutely gray uniformity.”).

<sup>25</sup> Art. III, § 20(a), Fla. Const.

<sup>26</sup> Compare *id.* with 42 U.S.C. § 1973c(b).

enhance minority representation as it has employed with so much success in recent decades.<sup>27</sup> Without comment, the Department of Justice granted preclearance on May 31, 2011.<sup>28</sup>

The first tier also requires that districts consist of contiguous territory.<sup>29</sup> In the context of state legislative districts, the Florida Supreme Court has held that a district is contiguous if no part of the district is isolated from the rest of the district by another district.<sup>30</sup> In a contiguous district, a person can travel from any point within the district to any other point without departing from the district.<sup>31</sup> A district is not contiguous if its parts touch only at a common corner, such as a right angle.<sup>32</sup> The Court has also concluded that the presence in a district of a body of water without a connecting bridge, even if it requires land travel outside the district in order to reach other parts of the district, does not violate contiguity.<sup>33</sup>

The second tier of standards requires that districts be compact.<sup>34</sup> The various measures of compactness that courts in other states have utilized include mathematical calculations that compare districts according to their areas, perimeters, and other geometric and geographical criteria.<sup>35</sup> In *In re Senate Joint Resolution of Legislative Apportionment 1176*, 83 So. 3d 597, 631 (Fla. 2012) (*Apportionment I*), the Florida Supreme Court rejected broader considerations of compactness like functional compactness that would look to commerce, transportation, communication, and other practical measures that unite communities, facilitate access to elected officials, and promote the integrity and cohesiveness of districts for representational purposes.<sup>36</sup> In applying the compactness criterion, the Florida Supreme Court has counseled to look to the shape of the district. “Compact districts should not have an unusual shape, a bizarre design, or an unnecessary appendage unless it is necessary to comply with some other requirement.”<sup>37</sup> Compactness may be assessed visually or mathematically using a variety of mathematical scores. Two mathematical measures of compactness specifically referenced by the Florida Supreme

---

<sup>27</sup> Letter from Andy Bardos, Special Counsel to the Senate President, and George Levesque, General Counsel to the Florida House of Representatives, to T. Christian Herren, Jr., Chief of the Voting Section, Civil Rights Division, United States Department of Justice (Mar. 29, 2011) (on file with the Senate Committee on Reapportionment).

<sup>28</sup> Letter from T. Christian Herren, Jr., Chief of the Voting Section, Civil Rights Division, United States Department of Justice, to Andy Bardos, Special Counsel to the Senate President, and George Levesque, General Counsel to the Florida House of Representatives (May 31, 2011) (on file with the Senate Committee on Reapportionment).

<sup>29</sup> Art. III, § 20(a), Fla. Const.

<sup>30</sup> *In re Senate Joint Resolution 2G, Special Apportionment Session 1992*, 597 So. 2d 276, 279 (Fla. 1992) (citing *In re Apportionment Law, Senate Joint Resolution 1E*, 414 So. 2d 1040, 1051 (Fla. 1982)).

<sup>31</sup> *Id.*

<sup>32</sup> *Id.* (citing *In re Apportionment Law, Senate Joint Resolution 1E*, 414 So. 2d at 1051).

<sup>33</sup> *Id.* at 280.

<sup>34</sup> Art. III, § 20(b), Fla. Const.

<sup>35</sup> See, e.g., *In re Senate Joint Resolution of Legislative Apportionment 1176*, 83 So. 3d 597 (Fla. 2012), *Hickel v. Southeast Conference*, 846 P.2d 38, 45 (Alaska 1992); *In re Reapportionment of Colo. Gen. Assembly*, 647 P.2d 209, 211 (Colo. 1982); *In re Apportionment of State Legislature—1982*, 321 N.W.2d 565, 580 (Mich. 1982).

<sup>36</sup> Compare See, e.g., *Wilson v. Eu*, 823 P.2d 545, 553 (Cal. 1992); Opinion to the Governor, 221 A.2d 799, 802-03 (R.I. 1966); *In re Reapportionment of Towns of Hartland, Windsor & W. Windsor*, 624 A.2d 323, 330 (Vt. 1993).

<sup>37</sup> *Apportionment I*, 83 So. 3d 597, 634 (Fla. 2012).

Court are the Reock or circle dispersion method<sup>38</sup> and the area/convex hull method.<sup>39</sup> It is unclear whether these are the only compactness measures to be considered.

Courts recognize that perfect geometric compactness, which consists of circles or regular simple polygons, is impracticable and not required.<sup>40</sup> The criterion of compactness needs to be measured and balanced against the other tier two criteria of equal population and utilization of political and geographical boundaries as well as tier one criteria of not denying the equal opportunity of racial or language minorities to participate in the political process or diminishing their ability to elect representatives of their choice.<sup>41</sup> Because the considerations that influence compactness are multi-faceted and fact-intensive, courts tend to agree that mere visual inspection is ordinarily insufficient to determine compliance with a compactness standard,<sup>42</sup> and that an evaluation of compactness requires a factual setting.<sup>43</sup>

In addition to compactness, the second tier of standards requires that, where feasible, districts utilize existing political and geographical boundaries.<sup>44</sup> The Florida Supreme Court has defined geographical boundaries as geography that is “easily ascertainable and commonly understood, such as rivers, railways, interstates, and state roads.”<sup>45</sup> Likewise, the court has identified political boundaries to include municipalities and counties.<sup>46</sup> The Florida Constitution accords no preference to political over geographical boundaries.<sup>47</sup>

The Constitution recognizes that, in the creation of districts, it will often not be “feasible” to trace political and geographical boundaries.<sup>48</sup> District boundaries might depart from political and geographical boundaries to achieve objectives of superior importance, such as population equality and the protection of minorities, and many political subdivisions are not compact. Some local boundaries may be ill-suited to the achievement of effective and meaningful representation.

---

<sup>38</sup> The Reock method “measures the ratio between the area of the district and the area of the smallest circle that can fit around the district. This measure ranges from 0 to 1, with a score of 1 representing the highest level of compactness as to its scale.” *Apportionment I*, 83 So. 3d at 635.

<sup>39</sup> The convex hull method “measures the ratio between the area of the district and the area of the minimum convex bounding polygon that can enclose the district. The measure ranges from 0 to 1, with a score of 1 representing the highest level of compactness. A circle, square, or any other shape with only convex angles has a score of 1.” *Apportionment I*, 83 So. 3d at 635.

<sup>40</sup> See, e.g., *Apportionment I*, 83 So. 3d at 635; *Matter of Legislative Districting of State*, 475 A.2d 428, 437, 443-44 (Md. 1984); *Preisler v. Kirkpatrick*, 528 S.W.2d 422, 426 (Mo. 1975).

<sup>41</sup> *Apportionment I*, 83 So. 3d at 635.

<sup>42</sup> See, e.g., *Matter of Legislative Districting of State*, 475 A.2d at 439; *Commonwealth ex rel. Specter v. Levin*, 293 A.2d 15, 23-24 (Pa. 1972).

<sup>43</sup> See, e.g., *State ex rel. Davis v. Ramacciotti*, 193 S.W.2d 617, 618 (Mo. 1946); *Opinion to the Governor*, 221 A.2d at 802, 804.

<sup>44</sup> Art. III, § 20(b), Fla. Const.

<sup>45</sup> *Apportionment I*, 83 So. 3d at 637.

<sup>46</sup> *Id.* at 636.

<sup>47</sup> Art. III, § 20(b), (c), Fla. Const.

<sup>48</sup> Art. III, § 20(b), Fla. Const.

**III. Effect of Proposed Changes:**

Consistent with state and federal law, the bill apportions the state into 27 single-member congressional districts. Maps and statistics for Redistricting Plan H000C9047 and the Benchmark 2002 Redistricting Plan are attached to this analysis.

The districts in the bill have an overall range of one person. Twenty-two districts have populations of 696,344, while five districts have populations of 696,345.

**IV. Constitutional Issues:****A. Municipality/County Mandates Restrictions:**

None.

**B. Public Records/Open Meetings Issues:**

None.

**C. Trust Funds Restrictions:**

None.

**V. Fiscal Impact Statement:****A. Tax/Fee Issues:**

None.

**B. Private Sector Impact:**

None.

**C. Government Sector Impact:**

The enactment of a new map would not appear to have a significant fiscal impact on the Secretary of State. Supervisors of Elections impacted by the changes would have costs associated with implementation of the new districts. Nothing in the bill or the amendment would require a special election in the districts that are affected by the changes. The costs of any special elections are unknown at this time, but a substantial portion of the Supervisors of Elections' expenses would be reimbursable by the state.

**VI. Technical Deficiencies:**

None.

**VII. Related Issues:**

None.



**VIII. Statutes Affected:**

This bill substantially amends the following sections of the Florida Statutes: 8.0001, 8.0002, 8.0111, 8.031, 8.0611, and 8.07.

**IX. Additional Information:****A. Committee Substitute – Statement of Changes:**

(Summarizing differences between the Committee Substitute and the prior version of the bill.)

None.

**B. Amendments:****Barcode 726240 by Reapportionment on August 8, 2014:**

The amendment presents Redistricting Plan H000C9057, which addresses the elements of CD 5 and 10 in the enacted plan, H000C9047, that Judge Lewis found unconstitutional in his July 10 Final Judgment in *Romo v. Detzner*, consolidated case nos. 2012-CA-412 and 2012-CA-490. Plan H000C9057 also makes conforming changes to CD 6, 7, 9, 11, and 17 that are a direct result of the changes to CD 5 and 10 but which were made with the intent to improve upon the tier two requirements of compactness and following political and geographical boundaries where feasible.

Congressional District 5 was redrawn in accordance Judge Lewis's Final Judgment, and is compliant with both the tier one and the tier two standards of Article III, Section 20 of the Florida Constitution. The specific geographical feature of the district Judge Lewis found to be problematic was the inclusion of Sanford as part of an effort to increase the black voting age population (BVAP) above 50%. The trial court concluded this change unnecessarily subjugated tier two principles and was made with partisan intent. To correct this, the amendment removes Sanford, with the new boundary following the county line. Additionally, in Putnam County, the eastern boundary of the district was moved from the Alachua County line to the St. Johns River. In Marion County, the district boundary was moved to the south and west. In Orange County, the southernmost boundary was moved north, reducing the overall length of the district. Where feasible, the new district boundary follows political and geographical boundaries.

These changes improved the visual and mathematical compactness of the district. The newly drawn Congressional District 5 is both visually and statistically more compact, with a Reock score of .13 versus .09 in the Enacted Plan, and a Convex Hull score of .42 versus .29 in the Enacted Plan.

As a result of the geographical alterations of the district to make it more compact, the BVAP was reduced from 49.9% in the benchmark to 48.11% in the amendment. Consistent with the directions of the Florida Supreme Court in *Apportionment I*, a functional analysis was performed on CD 5 to assess the impact of the proposed changes in the minority population's ability to elect the candidate of its choice:

- Black voters have sufficient numbers to control Democratic primary elections. In the August 2010 Democratic primary, 64.1% of Democrats who voted in proposed CD 5 were black.
- Black voters also have sufficient numbers in general elections to elect their candidate of choice, but only if the candidate attracts a share of cross-over votes.<sup>49</sup> In the November 2012 general election (with President Obama on the ballot), 49.9% of voters casting ballots in proposed CD 5 were black. In the November 2010 general election (with Kendrick Meek on the ballot as the Democratic nominee for U.S. Senate), 43.7% of voters casting ballots were black.
- Black voters in proposed CD 5 are politically cohesive. In the November 2012 general election, 86.1% of blacks in proposed CD 5 were registered to vote as Democrats and in the November 2010 general election, 86.9% of blacks were registered to vote as Democrats.
- Other voters are less politically cohesive. In the November 2012 general election, 60.2% of registered voters in proposed CD 5 were Democrats, and in the November 2010 general election, 60.1% of registered voters were Democrats.
- Proposed CD 5 has performed for Democratic candidates in recent statewide elections:

Contest	Democratic Candidate	% of Votes	Republican Candidate	% of Votes
2012 General Election President of the U.S.	Barack Obama	68.7%	Mitt Romney	30.4%
2010 General Election United States Senator	Kendrick Meek*	46.1%	Marco Rubio*	34.5%
2010 General Election Governor	Alex Sink	63.5%	Rick Scott	33.8%
2008 General Election President of the U.S.	Barack Obama	68.4%	John McCain	30.9%
2006 General Election Governor	Jim Davis	56.7%	Charlie Crist	40.9%

\* Charlie Crist (Independent) received 18.0% of total votes cast for U.S. Senator in 2010

The functional analysis above, which applies the method described by the Florida Supreme Court in *Apportionment I*,<sup>50</sup> indicates that minority voting strength in the proposed CD 5 is comparable to minority voting strength in the benchmark district. Consequently, proposed CD 5 affords black voters an undiminished ability to elect candidates of their choice. It further indicates that removing from proposed CD 5 either its northernmost urban population (268,347 persons in Jacksonville) or its southernmost urban population (283,419 persons in Orange County), would diminish ability black voters have enjoyed since 1992 to elect candidates of their choice, unless the territory

<sup>49</sup> Richard L. Engstrom, Ph.D., in an expert report filed in *Romo v. Detzner*, consolidated case nos. 2012-CA-412 and 2012-CA-490 in the Circuit Court of the Second Judicial Circuit in and for Leon County, Florida, concluded that racially polarized voting is present in north Florida, and that the incidence of white cross-over, while greater than the incidence of black cross-over, is low.

<sup>50</sup> *Apportionment I*, 83 So. 3d at 625-26.

removed is replaced with similar territory (in terms of its total population, racial composition, political participation, and political cohesion).

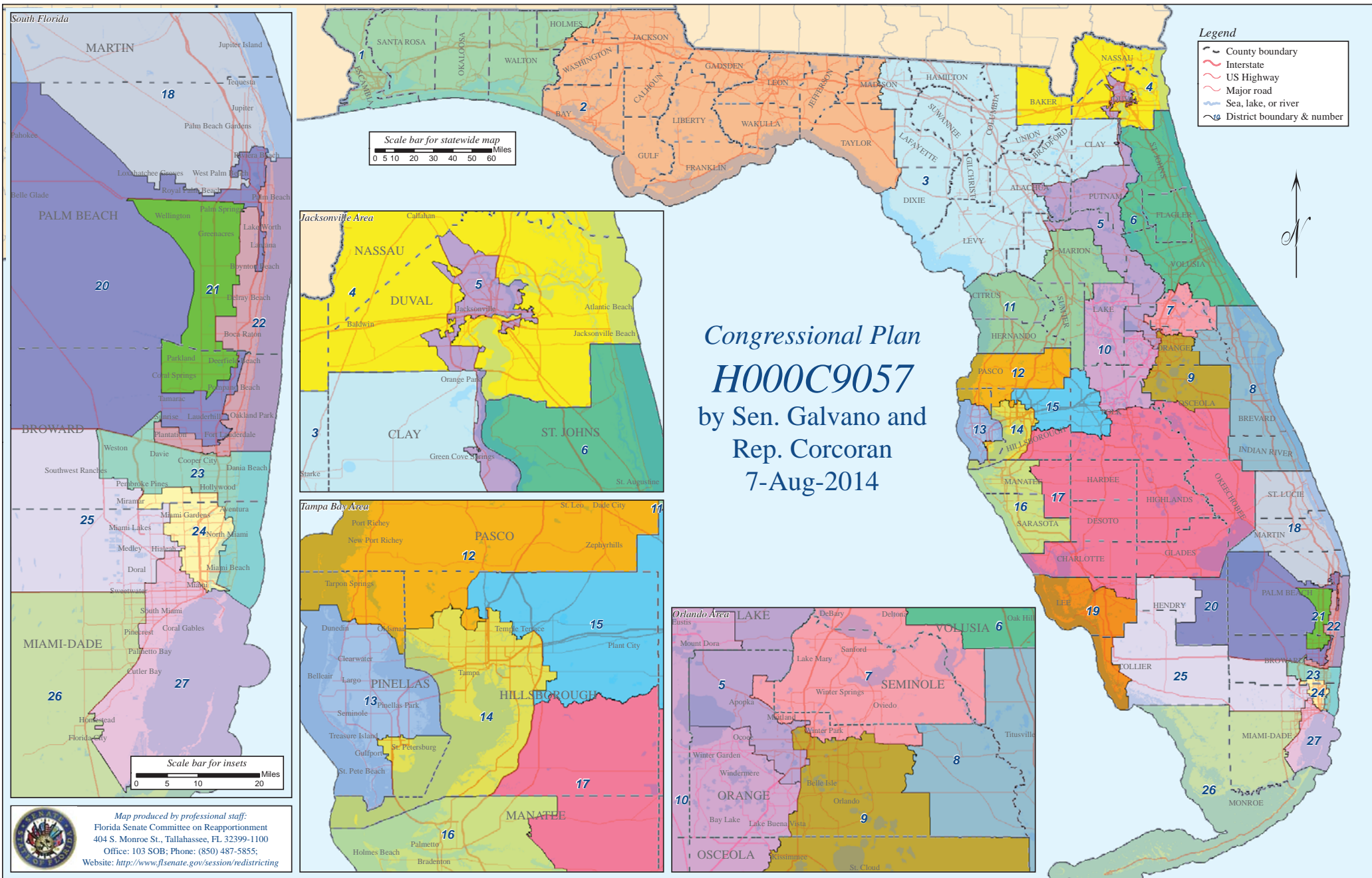
Congressional District 5 was the only minority district impacted by the amendment. No other impacted district was subjected to a functional analysis.

Congressional District 10 was also redrawn in accordance Judge Lewis's Final Judgment, and is compliant with both the tier one and the tier two standards of Article III, Section 20 of the Florida Constitution. The specific geographical feature the trial court took exception to was an "appendage" into Orange County that was included as part of CD 10 and had the effect of separating CD 5 and CD 9. In Orange County, the "appendage" that previously separated Districts 5 and 9 was removed, and the new boundary follows major roadways and geographical features where feasible. In Osceola County, the district boundary was moved east, and follows the boundary of the City of Kissimmee and major roadways and geographical features where feasible. The proposed CD 10 is both visually and statistically more compact, with a Reock score of .42 versus .39 in the Enacted Plan, and a Convex Hull score of .83 versus .73 in the Enacted Plan.

Congressional Districts 6, 7, 9, 11, and 17 were redrawn to conform to the changes in CD 5 and 10, and collectively the impacted districts are significantly visually and statistically more compact. Overall, the redrawn districts maintained a total population deviation of 1, kept the number of counties split at 21, and split only one additional city for a total of 28. Moreover, the amendment kept intact 20 of the districts from the original enacted plan, including CD 13, 14, 15, 21, 22, 25, 26, and 27 – districts that were specifically challenged and upheld by the trial court as constitutionally valid.

In addition to Redistricting Plan H000C9057, the amendment contains language expressing the Legislature's intent in establishing revised congressional districts and a change to Section 8.07 F.S. to clarify that these districts apply for any election held after the 2014 general election.

Additional maps and statistics for Redistricting Plan H000C9057 are attached to this analysis.



# Census and Subdivision Stats

Plan: H000C9057

Page 2 of 2

## Census and Geometric Compactness Attributes

2010 Census Population and Geography										
Dist.	Pop. Dev.	Black VAP	Hisp. VAP	Hisp.Blk VAP	Length (miles)	Perim (miles)	Area (sq.mi)	Reock	Convex Hull	Polsby- Popper
Total	1				2164.6	7735.3	65,757.2	0.40	0.73	0.32
1	0	13.19%	4.55%	0.26%	127	397	4,759	0.37	0.82	0.38
2	0	23.83%	4.75%	0.31%	167	550	10,076	0.46	0.78	0.42
3	0	13.25%	6.99%	0.34%	132	520	7,864	0.57	0.79	0.37
4	0	12.91%	6.72%	0.44%	77	450	2,103	0.45	0.73	0.13
5	0	48.11%	10.29%	1.02%	143	583	2,031	0.13	0.42	0.08
6	0	9.00%	5.89%	0.27%	111	331	2,908	0.30	0.79	0.33
7	0	10.87%	17.39%	0.95%	34	141	569	0.61	0.85	0.36
8	-1	9.12%	7.66%	0.39%	95	271	2,412	0.34	0.76	0.41
9	-1	11.23%	38.37%	2.24%	52	183	1,056	0.51	0.81	0.39
10	0	12.21%	16.89%	0.78%	70	253	1,584	0.42	0.83	0.31
11	0	7.72%	7.38%	0.38%	83	316	2,722	0.50	0.73	0.34
12	-1	4.34%	9.94%	0.38%	58	184	1,068	0.40	0.81	0.40
13	0	5.29%	7.24%	0.27%	34	110	418	0.46	0.82	0.43
14	0	25.63%	25.61%	1.62%	43	162	523	0.36	0.69	0.25
15	0	12.72%	14.99%	0.74%	50	204	875	0.44	0.75	0.26
16	0	5.83%	8.76%	0.28%	60	178	1,193	0.42	0.81	0.47
17	0	8.34%	14.35%	0.44%	124	505	7,751	0.64	0.83	0.38
18	-1	11.07%	12.05%	0.45%	69	224	1,891	0.50	0.82	0.47
19	0	6.47%	14.83%	0.47%	83	238	1,367	0.25	0.70	0.30
20	0	50.06%	18.54%	1.18%	84	393	2,698	0.48	0.74	0.22
21	0	11.23%	18.29%	0.65%	34	112	264	0.28	0.60	0.26
22	0	10.33%	17.72%	0.56%	50	187	360	0.18	0.61	0.13
23	0	10.99%	36.73%	1.21%	37	124	283	0.27	0.57	0.23
24	0	54.92%	33.15%	3.25%	20	73	120	0.38	0.73	0.28
25	-1	7.70%	70.69%	1.75%	103	365	3,383	0.40	0.73	0.32
26	0	10.02%	68.91%	1.47%	184	551	4,900	0.18	0.46	0.20
27	0	7.71%	75.04%	2.23%	40	130	578	0.46	0.81	0.43

## Political Subdivision Boundaries

District lines and City and County Boundaries	Benchmark (2002 Congress)	New/proposed plan and % change from 2002
<b>Number of Counties</b>	67	67 0%
Counties with only one district	37	46 24%
Counties split into more than one district	30	21 -30%
Aggregate number of county splits	83	61 -27%
Aggregate number of county splits with population	83	61 -27%
<b>Number of Cities</b>	410	410 0%
Cities with only one district	300	382 27%
Cities split into more than one district	110	28 -75%
Aggregate number of city splits	254	66 -74%
Aggregate number of city splits with population	244	65 -73%

## Election Attributes for Functional Analysis of District 5

Dist.	2012 US Pres		2012 US Sen		2010 Gov		2010 CFO		2010 Att.Gen		2010 Cm.Ag		2010 US Sen			2008 US Pres		2006 Gov		2006 CFO		2006 Att.Gen		2006 Cm.Ag		2006 US Sen	
Total	D. Oba	R. Rom	D. Nel	R. Mac	D. Sin	R. Sco	D. Aus	R. Atw	D. Gel	R. Bon	D. Mad	R. Put	D. Mee	R. Rub	I. Cri	D. Oba	R. McC	D. Dav	R. Cri	D. Sin	R. Lee	D. Cam	R. McC	D. Cop	R. Bro	D. Nel	R. Har
5	69.3%	30.7%	73.4%	26.6%	65.2%	34.8%	60.7%	39.3%	61.8%	38.2%	61.4%	38.6%	46.7%	35.0%	18.3%	68.9%	31.1%	58.1%	41.9%	65.0%	35.0%	57.4%	42.6%	56.1%	43.9%	69.8%	30.2%

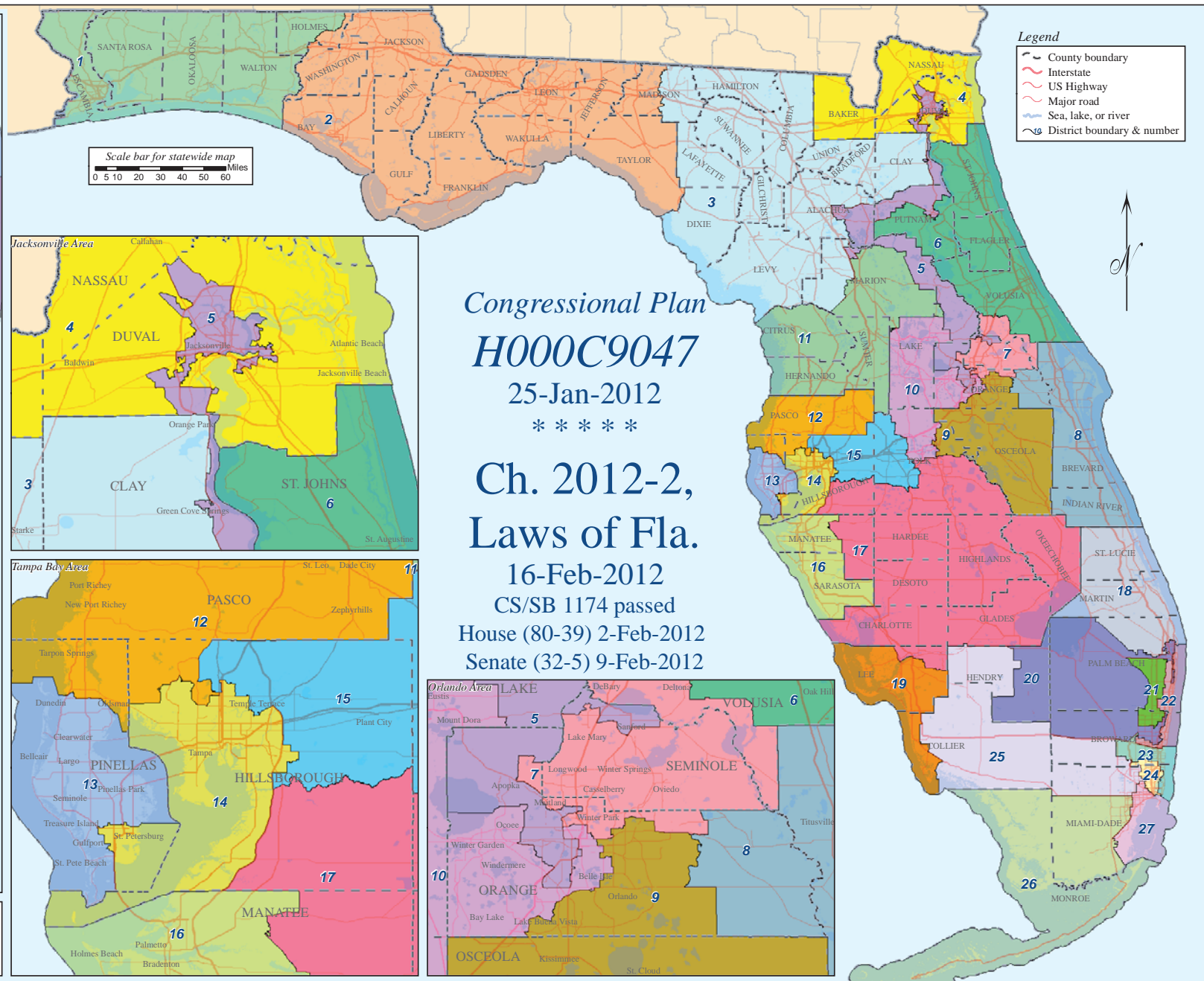
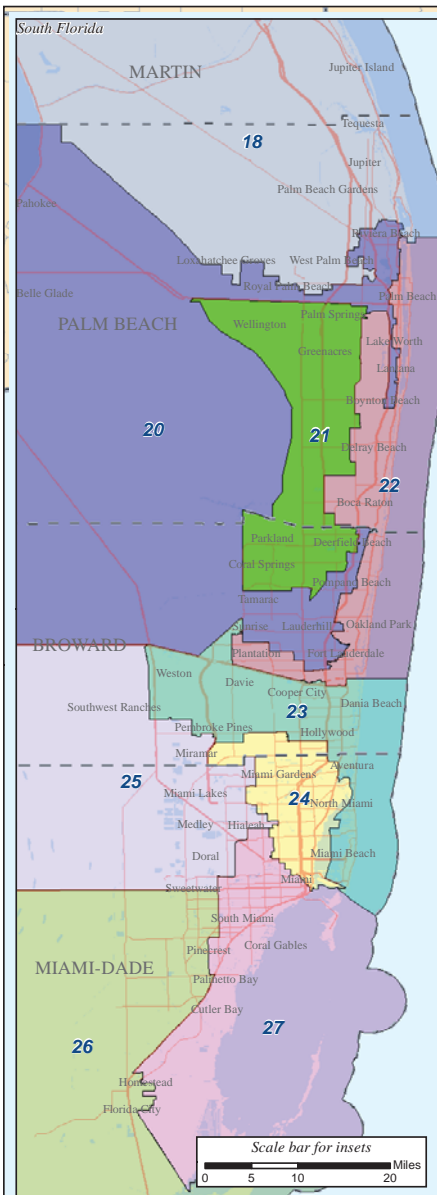
## 2012 Voter Registration and Turnout Attributes for Functional Analysis of District 5

2012 General Election Registered Voters														2012 General Election Voter Turnout													
Dist.	RV who are:			RV who are:		Dems who are:		Reps who are:		Blks who	Hisp. who are:		Voters who are:			Voters who are:		Dems who are:		Reps who are:		Blks who	Hisp. who are:				
	Dems	Reps	NPA-Oth	Black	Hisp.	Black	Hisp.	Black	Hisp.	are Dems	Dems	Reps	Dems	Reps	NPA-Oth	Black	Hisp.	Black	Hisp.	Black	Hisp.	are Dems	Dems	Reps			
5	60.2%	20.9%	18.9%	47.6%	6.4%	68.0%	5.4%	6.6%	4.9%	86.1%	50.6%	16.1%	62.8%	22.4%	14.8%	49.9%	5.1%	70.7%	4.3%	5.2%	4.0%	89.0%	53.0%	17.7%			

## 2010 Voter Registration and Turnout Attributes for Functional Analysis of District 5

2010 General Election Registered Voters											2010 General Election Voter Turnout											2010 Primary Turnout		
Dist.	RV who are:			RV who are:		Dems who are:		Reps who are:		Blks who are Dems	Hisp. who are:		Voters who are:			Voters who are:		Dems who are:		Reps who are:		Blks who are Dems	Hisp. who are:	
	Dems	Reps	NPA-Oth	Black	Hisp.	Black	Hisp.	Black	Hisp.		Dems	Reps	Dems	Reps	NPA-Oth	Black	Hisp.	Black	Hisp.	Black	Hisp.		Dems	Reps
5	60.1%	22.0%	17.9%	45.1%	5.8%	65.3%	4.9%	6.3%	4.6%	86.9%	51.0%	17.4%	60.6%	28.5%	10.9%	43.7%	3.3%	66.2%	2.8%	3.6%	2.9%	92.0%	52.0%	25.4%





*Congressional Plan*  
**H000C9047**  
 25-Jan-2012  
 \* \* \* \* \*

**Ch. 2012-2,**  
**Laws of Fla.**  
 16-Feb-2012  
 CS/SB 1174 passed  
 House (80-39) 2-Feb-2012  
 Senate (32-5) 9-Feb-2012



Map produced by professional staff:  
 Florida Senate Committee on Reapportionment  
 404 S. Monroe St., Tallahassee, FL 32399-1100  
 Office: 103 SOB; Phone: (850) 487-5855;  
 Website: <http://www.flsenate.gov/session/redistricting>

# Census and Subdivision Stats

Plan: H000C9047

Page 2 of 2

## Census and Geometric Compactness Attributes

2010 Census Population and Geography										
Dist.	Pop. Dev.	Black VAP	Hisp. VAP	Hisp.Blk VAP	Length (miles)	Perim (miles)	Area (sq.mi)	Reock	Convex Hull	Polsby- Popper
Total	1				2179.0	8120.3	65,757.2	0.40	0.72	0.30
1	0	13.19%	4.55%	0.26%	127	397	4,759	0.37	0.82	0.38
2	0	23.83%	4.75%	0.31%	167	550	10,076	0.46	0.78	0.42
3	0	13.25%	6.99%	0.34%	132	520	7,864	0.57	0.79	0.37
4	0	12.91%	6.72%	0.44%	77	450	2,103	0.45	0.73	0.13
5	0	50.06%	11.08%	1.10%	144	707	1,536	0.09	0.29	0.04
6	0	9.02%	5.69%	0.25%	111	396	3,198	0.33	0.72	0.26
7	0	9.03%	16.97%	0.89%	35	184	578	0.60	0.77	0.21
8	-1	9.12%	7.66%	0.39%	95	271	2,412	0.34	0.76	0.41
9	0	12.40%	41.39%	2.34%	71	274	1,908	0.48	0.80	0.32
10	0	11.14%	14.20%	0.69%	67	298	1,400	0.39	0.73	0.20
11	0	7.73%	7.38%	0.38%	87	334	2,911	0.49	0.71	0.33
12	-1	4.34%	9.94%	0.38%	58	184	1,068	0.40	0.81	0.40
13	0	5.29%	7.24%	0.27%	34	110	418	0.46	0.82	0.43
14	0	25.63%	25.61%	1.62%	43	162	523	0.36	0.69	0.25
15	0	12.72%	14.99%	0.74%	50	204	875	0.44	0.75	0.26
16	0	5.83%	8.76%	0.28%	60	178	1,193	0.42	0.81	0.47
17	-1	8.36%	14.35%	0.44%	116	504	7,092	0.67	0.82	0.35
18	-1	11.07%	12.05%	0.45%	69	224	1,891	0.50	0.82	0.47
19	0	6.47%	14.83%	0.47%	83	238	1,367	0.25	0.70	0.30
20	0	50.06%	18.54%	1.18%	84	393	2,698	0.48	0.74	0.22
21	0	11.23%	18.29%	0.65%	34	112	264	0.28	0.60	0.26
22	0	10.33%	17.72%	0.56%	50	187	360	0.18	0.61	0.13
23	0	10.99%	36.73%	1.21%	37	124	283	0.27	0.57	0.23
24	0	54.92%	33.15%	3.25%	20	73	120	0.38	0.73	0.28
25	-1	7.70%	70.69%	1.75%	103	365	3,383	0.40	0.73	0.32
26	0	10.02%	68.91%	1.47%	184	551	4,900	0.18	0.46	0.20
27	0	7.71%	75.04%	2.23%	40	130	578	0.46	0.81	0.43

## Political Subdivision Boundaries

District lines and City and County Boundaries	Benchmark (2002 Congress)	New/proposed plan and % change from 2002
<b>Number of Counties</b>	67	67 0%
Counties with only one district	37	46 24%
Counties split into more than one district	30	21 -30%
Aggregate number of county splits	83	61 -27%
Aggregate number of county splits with population	83	61 -27%
<b>Number of Cities</b>	410	410 0%
Cities with only one district	300	383 28%
Cities split into more than one district	110	27 -75%
Aggregate number of city splits	254	65 -74%
Aggregate number of city splits with population	244	64 -74%

## Election Attributes for Functional Analysis of District 5

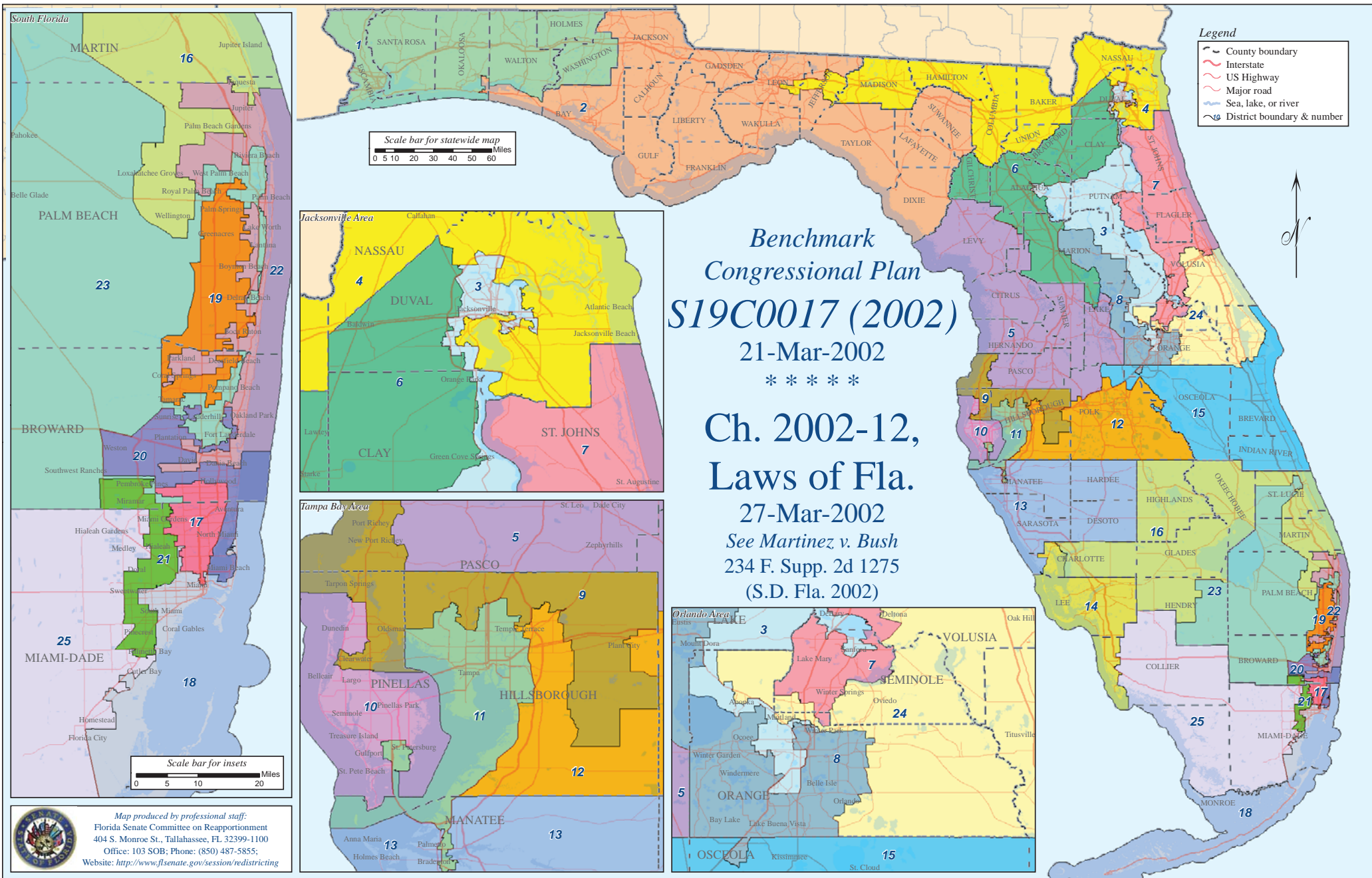
Dist.	2012 US Pres		2012 US Sen		2010 Gov		2010 CFO		2010 Att.Gen		2010 Cm.Ag		2010 US Sen			2008 US Pres		2006 Gov		2006 CFO		2006 Att.Gen		2006 Cm.Ag		2006 US Sen	
Total	D. Oba	R. Rom	D. Nel	R. Mac	D. Sin	R. Sco	D. Aus	R. Atw	D. Gel	R. Bon	D. Mad	R. Put	D. Mee	R. Rub	I. Cri	D. Oba	R. McC	D. Dav	R. Cri	D. Sin	R. Lee	D. Cam	R. McC	D. Cop	R. Bro	D. Nel	R. Har
5	71.6%	28.4%	75.2%	24.8%	67.2%	32.8%	62.8%	37.2%	63.7%	36.3%	63.7%	36.3%	48.7%	33.1%	18.2%	71.0%	29.0%	59.4%	40.6%	66.1%	33.9%	58.5%	41.5%	57.5%	42.5%	70.8%	29.2%

## 2012 Voter Registration and Turnout Attributes for Functional Analysis of District 5

2012 General Election Registered Voters														2012 General Election Voter Turnout													
Dist.	RV who are:				RV who are:		Dems who are:		Reps who are:		Blks who	Hisp. who are:		Voters who are:				Voters who are:		Dems who are:		Reps who are:		Blks who	Hisp. who are:		
	Dems	Reps	NPA-Oth		Black	Hisp.	Black	Hisp.	Black	Hisp.	are Dems	Dems	Reps	Dems	Reps	NPA-Oth	Black	Hisp.	Black	Hisp.	Black	Hisp.	Black	Hisp.	are Dems	Dems	Reps
5	61.0%	20.0%	19.0%		49.6%	6.9%	70.0%	5.8%	7.2%	5.3%	86.0%	50.7%	15.4%	63.7%	21.4%	14.9%	52.1%	5.5%	72.7%	4.6%	5.6%	4.3%	89.0%	53.1%	16.8%		

## 2010 Voter Registration and Turnout Attributes for Functional Analysis of District 5

	2010 General Election Registered Voters											2010 General Election Voter Turnout											2010 Primary Turnout				
Dist.	RV who are:			RV who are:		Dems who are:		Reps who are:		Blks who	Hisp. who are:		Voters who are:			Voters who are:		Dems who are:		Reps who are:		Blks who	Hisp. who are:		Dems who are:	Reps who are	
	Dems	Reps	NPA-Oth	Black	Hisp.	Black	Hisp.	Black	Hisp.	are Dems	Dems	Reps	Dems	Reps	NPA-Oth	Black	Hisp.	Black	Hisp.	Black	Hisp.	are Dems	Dems	Reps	Black	Hisp.	
5	60.7%	21.2%	18.1%	47.2%	6.3%	67.5%	5.3%	6.9%	5.0%	86.8%	50.9%	16.8%	61.5%	27.6%	11.0%	46.1%	3.5%	68.9%	3.0%	4.0%	3.1%	91.9%	52.1%	24.6%	67.3%	1.9%	2.1%





## Census and Subdivision Stats

### Census and Geometric Compactness Attributes

Dist.	2010 Census Population and Geography									
	Pop. Dev.	Black VAP	Hisp. VAP	Hisp.Blk VAP	Length (miles)	Perim (miles)	Area (sq.mi)	Reock	Convex Hull	Polsby-Popper
Total	295,644				2440.3	10064.6	65,757.2	0.30	0.63	0.18
1	-2,187	13.91%	4.44%	0.26%	132	440	5,241	0.38	0.85	0.34
2	41,174	21.71%	5.01%	0.29%	224	865	11,143	0.28	0.63	0.19
3	-37,290	49.87%	10.57%	1.06%	141	675	2,097	0.14	0.42	0.06
4	48,073	14.64%	6.40%	0.41%	174	739	4,369	0.18	0.56	0.10
5	233,188	6.12%	9.11%	0.41%	120	446	4,801	0.43	0.77	0.30
6	116,382	13.83%	7.92%	0.44%	120	527	3,025	0.26	0.53	0.14
7	116,097	9.77%	9.84%	0.52%	114	430	2,223	0.22	0.64	0.15
8	109,263	10.63%	23.86%	1.26%	86	337	1,159	0.20	0.56	0.13
9	57,204	5.66%	11.73%	0.48%	59	284	800	0.29	0.47	0.12
10	-62,456	5.19%	6.48%	0.25%	38	149	449	0.40	0.79	0.25
11	-22,546	26.78%	25.84%	1.62%	45	204	460	0.28	0.55	0.14
12	145,854	15.32%	18.06%	0.89%	85	361	2,098	0.37	0.76	0.20
13	61,460	4.92%	9.63%	0.25%	86	290	2,948	0.51	0.87	0.44
14	162,611	6.08%	13.85%	0.44%	95	288	1,718	0.24	0.68	0.26
15	117,225	9.47%	17.83%	0.99%	110	424	3,251	0.34	0.63	0.23
16	101,366	8.73%	13.83%	0.45%	133	616	5,250	0.38	0.61	0.17
17	-41,185	57.73%	29.13%	2.99%	17	69	99	0.40	0.80	0.26
18	16,445	7.81%	67.18%	2.31%	206	653	3,196	0.10	0.36	0.09
19	40,074	11.86%	18.64%	0.68%	38	191	234	0.21	0.64	0.08
20	-4,618	12.33%	30.20%	0.97%	31	197	218	0.28	0.46	0.07
21	-2,844	9.22%	77.12%	2.07%	30	113	140	0.20	0.53	0.14
22	-2,086	6.89%	14.75%	0.46%	65	379	499	0.15	0.46	0.04
23	-12,238	53.99%	17.84%	1.15%	111	605	3,703	0.38	0.64	0.13
24	102,888	8.81%	14.60%	0.74%	67	334	1,912	0.54	0.72	0.22
25	110,831	10.33%	72.22%	1.58%	113	450	4,724	0.47	0.80	0.29

### Political Subdivision Boundaries

District lines and City and County Boundaries	Benchmark (2002 Congress)	New/proposed plan and % change from 2002
<b>Number of Counties</b>	67	67 0%
Counties with only one district	37	37 0%
Counties split into more than one district	30	30 0%
Aggregate number of county splits	83	83 0%
Aggregate number of county splits with population	83	83 0%
<b>Number of Cities</b>	410	410 0%
Cities with only one district	300	300 0%
Cities split into more than one district	110	110 0%
Aggregate number of city splits	254	254 0%
Aggregate number of city splits with population	244	244 0%

### Election Attributes for Functional Analysis of District 3

Dist.	2012 US Pres		2012 US Sen		2010 Gov		2010 CFO		2010 Att.Gen		2010 Cm.Ag		2010 US Sen			2008 US Pres		2006 Gov		2006 CFO		2006 Att.Gen		2006 Cm.Ag		2006 US Sen	
Total	D_Oba	R_Rom	D_Nel	R_Mac	D_Sin	R_Sco	D_Aus	R_At看	D_Gel	R_Bon	D_Mad	R_Put	D_Mee	R_Rub	I_Cri	D_Oba	R_McC	D_Dav	R_Cri	D_Sin	R_Lee	D_Cam	R_McC	D_Cop	R_Bro	D_Nel	R_Har
3	71.5%	28.5%	75.2%	24.8%	67.3%	32.7%	63.0%	37.0%	63.9%	36.1%	63.7%	36.3%	48.8%	32.7%	18.5%	71.2%	28.8%	60.3%	39.7%	66.9%	33.1%	59.3%	40.7%	58.2%	41.8%	71.4%	28.6%

### 2012 Voter Registration and Turnout Attributes for Functional Analysis of District 3

	2012 General Election Registered Voters												2012 General Election Voter Turnout											
Dist.	RV who are:			RV who are:		Dems who are:		Reps who are:		Blks who	Hisp. who are:		Voters who are:			Voters who are:		Dems who are:		Reps who are:		Blks who	Hisp. who are:	
	Dems	Reps	NPA-Oth	Black	Hisp.	Black	Hisp.	Black	Hisp.	are Dems	Dems	Reps	Dems	Reps	NPA-Oth	Black	Hisp.	Black	Hisp.	Black	Hisp.	are Dems	Dems	Reps
3	61.8%	19.5%	18.8%	49.5%	6.5%	69.1%	5.4%	7.2%	5.0%	86.3%	51.0%	15.1%	64.5%	20.9%	14.6%	51.8%	5.1%	71.7%	4.3%	5.7%	4.0%	89.2%	53.7%	16.4%

### 2010 Voter Registration and Turnout Attributes for Functional Analysis of District 3

	2010 General Election Registered Voters												2010 General Election Voter Turnout												2010 Primary Turnout			
Dist.	RV who are:			RV who are:		Dems who are:		Reps who are:		Blks who	Hisp. who are:		Voters who are:			Voters who are:		Dems who are:		Reps who are:		Blks who	Hisp. who are:		Dems who are:		Reps who	
	Dems	Reps	NPA-Oth	Black	Hisp.	Black	Hisp.	Black	Hisp.	are Dems	Dems	Reps	Dems	Reps	NPA-Oth	Black	Hisp.	Black	Hisp.	Black	Hisp.	are Dems	Dems	Reps	Black	Hisp	Black	Hisp
3	61.6%	20.6%	17.8%	47.0%	5.9%	66.4%	5.0%	6.9%	4.7%	87.1%	51.6%	16.4%	62.5%	26.9%	10.6%	45.6%	3.2%	67.2%	2.7%	3.9%	2.9%	92.3%	52.9%	23.9%	65.5%	1.7%	65.5%	1.9%



726240

LEGISLATIVE ACTION

Senate	.	House
Comm: FAV	.	
08/08/2014	.	
	.	
	.	
	.	

---

The Committee on Reapportionment (Galvano) recommended the following:

**Senate Amendment (with title amendment)**

Delete everything after the enacting clause  
and insert:

Section 1. Section 8.0002, Florida Statutes, is amended to  
read:

(Substantial rewording of section. See  
s. 8.0002, F.S., for present text.)  
8.0002 Division of state into congressional districts.—For  
the election of representatives to the United States House of



726240

Representatives, the state is divided into 27 consecutively  
numbered, single-member congressional districts of contiguous  
territory, to be designated by such numbers as follows:

(1) District 1 is composed of:

(a) All of Escambia County.

(b) All of Okaloosa County.

(c) All of Santa Rosa County.

(d) All of Walton County.

(e) That part of Holmes County consisting of:

1. All of voting tabulation districts 1, 2, 3, 4, and 5.

2. That part of voting tabulation district 6 consisting of:

a. That part of tract 9601 consisting of blocks 1023, 1024,  
1031, 1032, 1046, 1047, 1048, 1049, 1050, 1051, 1052, 1053,  
1054, 1074, 1075, 1080, 1081, 1082, 1083, 1084, 1085, 1086,  
1087, 2000, 2001, 2002, 2003, 2004, 2005, 2006, 2007, 2008,  
2009, 2010, 2011, 2012, 2013, 2014, 2015, 2016, 2017, 2018,  
2019, 2020, 2023, 2024, 2025, 2026, 2027, 2028, 2033, 2034,  
2035, 2036, 2037, 2038, 2039, 2040, 2041, 2042, 2043, 2044,  
2045, 2046, 2047, 2048, 2049, 2050, 2051, 2052, 2053, 2054,  
2055, 2056, 2057, 2058, 2059, 2060, 2061, 2062, 2063, 2064,  
2065, 2066, 2067, 2068, 2069, 2070, 2071, 2072, 2073, 2074,  
2075, 2076, 2077, 2078, 2079, 2080, 2081, 2082, 2083, 2084,  
2085, 2086, 2087, 2088, 2089, 2090, 2091, 2092, 2093, 2094,  
2095, 2096, 2097, 2098, 2099, 2100, 2101, 2105, 2106, 2107,  
2108, 2109, and 2110.

b. That part of tract 9603 consisting of blocks 2000, 2001,  
2002, 2003, 2004, 2005, 2006, 2007, 2008, 2009, 2010, 2011,  
2012, 2013, 2014, 2015, 2016, 2017, 2018, 2019, 2020, 2021,  
2022, 2023, 2024, 2025, 2026, 2027, 2028, 2029, 2030, 2031,



726240

2131, 2138, 2139, and 2145.

c. That part of tract 9604 consisting of blocks 1008, 1009, 1010, and 2000.

(2) District 2 is composed of:

(a) All of Bay County.

(b) All of Calhoun County.

(c) All of Franklin County.

(d) All of Gadsden County.

(e) All of Gulf County.

(f) All of Jackson County.

(g) All of Jefferson County.

(h) All of Leon County.

(i) All of Liberty County.

(j) All of Taylor County.

(k) All of Wakulla County.

(l) All of Washington County.

(m) That part of Holmes County consisting of:

1. All of voting tabulation districts 7 and 8.

2. That part of voting tabulation district 6 consisting of:

a. That part of tract 9601 consisting of blocks 1000, 1001, 1002, 1003, 1004, 1005, 1006, 1007, 1008, 1009, 1010, 1011, 1012, 1013, 1014, 1015, 1016, 1017, 1018, 1019, 1020, 1021, 1022, 1025, 1026, 1027, 1028, 1029, 1030, 1033, 1034, 1035, 1036, 1037, 1038, 1039, 1040, 1041, 1042, 1043, 1044, 1045, 1055, 1056, 1057, 1058, 1059, 1060, 1061, 1062, 1063, 1064, 1065, 1066, 1067, 1068, 1069, 1070, 1071, 1072, 1073, 1076, 1077, 1078, 1079, 1088, 1089, 1090, 1091, 1092, 1093, 1094, 1095, 1096, and 1097.

b. That part of tract 9604 consisting of blocks 1000, 1001,



726240

1002, 1003, 1004, 1005, 1006, 1007, 1011, 1012, 1013, 1014,  
1015, 1016, 1017, 1018, 1019, 1020, 1021, 1022, 1023, 1024,  
1025, 1026, 1027, 1028, 1037, 1066, and 1067.

(n) That part of Madison County consisting of:

1. All of voting tabulation districts 4, 5, 6, and 9.

2. That part of voting tabulation district 1 consisting of:

a. That part of tract 1102 consisting of blocks 2031 and  
2032.

3. That part of voting tabulation district 7 consisting of:

a. That part of tract 1101 consisting of blocks 3000, 3001,  
3002, 3003, 3004, 3005, 3006, 3007, 3008, 3009, 3010, 3011,  
3012, 3013, 3015, 3016, 3017, 3018, 3019, 3020, 3021, 3034,  
3035, 3038, 3039, 3040, 3041, 3042, 3043, 3059, and 3060.

b. That part of tract 1102 consisting of blocks 2018 and  
2020.

4. That part of voting tabulation district 10 consisting  
of:

a. That part of tract 1102 consisting of block 1124.

b. That part of tract 1104 consisting of blocks 2019, 2020,  
2021, 2028, 2029, 2030, 2031, 2032, 2033, 2047, 2050, 2051,  
2052, 2053, 2054, 2055, 2056, 2057, 2058, 2059, 2060, 2061,  
2062, 2063, 2064, 2065, 2066, 2067, 2068, 2069, 2070, 2071, and  
2239.

(3) District 3 is composed of:

(a) All of Bradford County.

(b) All of Columbia County.

(c) All of Dixie County.

(d) All of Gilchrist County.

(e) All of Hamilton County.



726240

(f) All of Lafayette County.

(g) All of Levy County.

(h) All of Suwannee County.

(i) All of Union County.

(j) That part of Alachua County consisting of:

1. All of voting tabulation districts 1, 2, 3, 7, 8, 9, 10, 11, 12, 14, 15, 16, 17, 18, 19, 20, 21, 22, 23, 24, 25, 26, 27, 28, 29, 30, 33, 34, 38, 39, 40, 41, 42, 43, 44, 45, 47, 48, 51, 52, 53, 57, 58, 59, 61, 62, 63, 65, 66, 67, 69, 70, and 71.

2. That part of voting tabulation district 4 consisting of:

a. That part of tract 19.07 consisting of blocks 2029, 2030, 2035, 2036, 2037, 2042, 2043, 2044, 2045, 2046, 2047, 2048, 2049, 2050, 2051, 2052, 2053, 2054, 2055, 2056, 2059, 2060, 2061, 2062, 2063, 2064, 2065, 2071, 2073, 2074, 2076, 2077, 2078, 2079, 2080, 2081, 2082, 2083, 2084, 2085, 2086, 2087, 2088, 2105, 2106, 2107, 2108, 2109, 2110, 2111, 2115, 2131, 2139, 2141, 2142, 2143, 2144, 2145, 2146, 2147, 2148, and 2152.

b. That part of tract 19.08 consisting of blocks 5040, 5041, 5109, 5137, and 5150.

c. That part of tract 21.01 consisting of blocks 1083, 1090, 1126, and 1133.

3. That part of voting tabulation district 6 consisting of:

a. That part of tract 19.07 consisting of blocks 1014, 1015, 1016, 1017, 1018, 1019, 1021, 1022, 1023, 1026, 1027, 1028, 1029, 1030, 1031, 1032, 1033, 1034, 1035, 1036, 1037, 1038, 1039, 1040, 1041, 1042, 1043, 1044, 1045, 1046, 1047, 1048, 1049, 1050, 1051, 1052, 1053, 1054, 1055, 1056, 1057, 1058, 1059, 1060, 1061, 1062, 1063, 1064, 1065, 1066, 1067,



726240

1068, 1069, 1070, 1071, 1072, 1073, and 1074.

4. That part of voting tabulation district 13 consisting of:

a. That part of tract 7 consisting of blocks 4043, 4044, 4045, 4046, 4047, 4049, 4050, and 4051.

b. That part of tract 21.01 consisting of blocks 1006, 1025, 1026, 1027, 1049, 1050, 1051, 1052, 1053, 1054, 1055, 1056, 1057, 1058, 1059, 1060, 1061, 1062, 1063, 1064, 1065, 1066, 1067, 1068, 1069, 1070, 1071, 1073, 1097, 1176, 1177, 1180, 1181, 1188, 1190, 1192, and 1193.

5. That part of voting tabulation district 31 consisting of:

a. That part of tract 2 consisting of blocks 2013, 2031, 2032, 2033, 2034, 6000, 6001, 6002, 6003, 6004, 6005, 6006, 6007, 6008, 6009, 6010, 6011, 6012, 6013, 6014, 6015, 6016, 6017, 6018, 6019, 6020, 6021, 6022, 6023, and 6024.

b. That part of tract 8.06 consisting of blocks 1002, 1003, 1004, 1005, 1006, 1007, 1008, 1009, 1010, 1011, 1012, 1013, 1014, 1015, and 1016.

6. That part of voting tabulation district 35 consisting of:

a. That part of tract 19.07 consisting of blocks 2057, 2058, 2066, 2067, 2068, 2069, 2070, 2072, 2075, 2089, 2090, 2091, 2092, 2093, 2094, 2095, 2096, 2097, 2098, 2099, 2100, 2101, 2102, 2103, 2104, 2136, 2137, 2138, 2140, 2151, and 2153.

b. That part of tract 19.08 consisting of blocks 2000, 2001, 2002, 2003, 2004, 2005, 2006, 2009, 2031, 2033, 2034, 2036, 2037, 2038, 2039, 2040, 2041, 2042, 2043, 2044, 2045, 2046, 2047, 2048, 2049, 2050, 2051, 2052, 2053, 2054, 2055,



726240

2056, 2057, 2058, 2059, 2060, 2061, 2062, 2063, 2064, 2065,  
2066, 2067, 2068, 2069, 2070, 2071, 2072, 2073, 2074, 2075,  
2076, 2077, 2084, 2085, 2086, 5057, 5065, 5066, 5067, 5068,  
5069, 5070, 5071, 5072, 5073, 5074, 5079, 5080, 5082, 5083,  
5100, 5101, 5102, 5103, 5104, 5107, 5108, 5110, 5111, 5112,  
5113, 5114, 5115, 5116, 5117, 5118, 5119, 5120, 5121, 5122,  
5123, 5124, 5125, 5126, 5127, 5128, 5129, 5130, 5131, 5132,  
5133, 5134, 5135, 5136, 5138, 5139, 5148, 5149, 5152, 5153,  
5154, 5155, and 5156.

7. That part of voting tabulation district 36 consisting  
of:

a. That part of tract 8.08 consisting of blocks 1000, 1001,  
1002, and 1003.

8. That part of voting tabulation district 46 consisting  
of:

a. That part of tract 2 consisting of blocks 2005, 2006,  
3021, 4001, 4003, 4004, 4012, 4013, 4016, 4017, 4018, 4019,  
4020, 4021, 4022, 4023, 4024, 4025, 5000, 5001, 5002, and 5003.

9. That part of voting tabulation district 54 consisting  
of:

a. That part of tract 12.02 consisting of blocks 5000,  
5001, 5002, 5003, 5004, 5005, 5006, 5013, 5014, 5015, 5016,  
5017, and 5018.

b. That part of tract 12.03 consisting of blocks 1001,  
1002, 1003, 1004, 1005, 1006, 1007, 1008, 1011, 1012, 1013,  
1014, 1015, 1016, 1017, 1018, 1019, 1020, 1021, 1022, 1027,  
1028, 1029, 1030, 1031, 1032, and 1054.

10. That part of voting tabulation district 68 consisting  
of:





726240

a. That part of tract 21.01 consisting of blocks 1037, 1072, 1084, 1085, 1086, 1087, 1088, 1089, 1091, 1092, 1093, 1094, 1095, 1096, 1098, 1099, 1100, 1101, 1102, 1103, 1104, 1105, 1106, 1107, 1108, 1109, 1110, 1111, 1112, 1113, 1114, 1115, 1116, 1117, 1118, 1119, 1120, 1121, 1122, 1123, 1124, 1125, 1127, 1132, 1134, 1135, 1136, 1137, 1138, 1139, 1140, 1141, 1142, 1143, 1144, 1145, 1146, 1157, 1158, 1159, 1171, 1172, 1182, 1183, 1184, 1191, 2007, 2008, 2009, 2010, 2011, 2012, 2013, 2014, 2015, 2016, 2017, 2018, 2019, 2020, 2021, 2028, 2029, 2030, 2031, 2032, 2033, and 2034.

b. That part of tract 21.02 consisting of blocks 1000, 1001, 1002, 1003, 1004, 1005, 1006, 1007, 1008, 1009, 1010, 1011, 1012, 1013, 1014, 1015, 1016, 1017, 1024, 1025, 1026, 1027, 1028, 1029, 1030, 1031, 1032, 1033, 1034, 1035, 1036, 1037, 1038, 1039, 1040, 1041, 1042, 1043, 1044, 1045, 1046, 1047, 1048, 1049, 1050, 1051, 1052, 1053, 1054, 1055, 1056, 1057, 1058, 1059, 1060, 1061, 1062, 1063, 1064, 1065, 1066, 1067, 1068, 1069, 1070, 1071, 1072, 1073, 1074, 1075, 1076, 1077, 1078, 1079, 1080, 1081, 1082, 1083, 1084, 1085, 1086, 1087, 1088, 1089, 1090, 1091, 1092, 1094, and 1095.

(k) That part of Clay County consisting of:

1. All of voting tabulation districts 1, 2, 3, 4, 5, 6, 7, 8, 9, 10, 11, 12, 13, 14, 15, 16, 17, 18, 19, 20, 21, 22, 23, 24, 25, 26, 27, 28, 29, 30, 31, 32, 33, 35, 36, 37, 38, 39, 40, 41, 42, 43, 44, 45, 46, 47, 50, 51, 52, 53, 54, 55, 56, 57, 58, 59, 60, 61, 62, 64, 65, 66, 72, 73, 74, 75, 76, 77, 78, 79, 80, 81, 82, 83, 85, 94, 95, 96, 97, 98, 99, 100, 101, and 102.

2. That part of voting tabulation district 48 consisting of:



726240

a. That part of tract 307.03 consisting of blocks 1000, 1001, 1002, 1003, 1004, 1005, 1006, 1007, 1008, 1009, 1010, 1011, 1012, 1017, 4000, 4002, 4003, 4004, 4005, 4006, 4007, 4008, 4009, 4010, 4011, 4012, 4013, 4014, 4015, 4016, 4017, 4018, 4019, 4020, and 5000.

3. That part of voting tabulation district 49 consisting of:

a. That part of tract 307.01 consisting of blocks 1000, 1001, 1002, 1003, 1005, 1006, 2010, 2013, 2018, 2019, 2020, 2021, 2022, 2023, 2024, 2025, 2026, 2027, 2028, 2029, 2030, 2031, 2032, 2033, and 2034.

4. That part of voting tabulation district 63 consisting of:

a. That part of tract 307.02 consisting of blocks 3058, 3063, 3070, 3086, 3087, 3091, 3092, 3093, 3094, 3095, 3096, 3097, 3098, and 3099.

5. That part of voting tabulation district 67 consisting of:

a. That part of tract 307.01 consisting of blocks 1004, 1009, 1010, 1011, 1012, 1013, 1014, 1015, 1016, 1017, 1018, 1019, 1020, 1023, 1024, 1031, 1032, 1033, 1034, 1035, 1036, 1037, 1044, 1048, 1049, 1053, and 1054.

6. That part of voting tabulation district 84 consisting of:

a. That part of tract 313 consisting of blocks 1000, 1002, 1003, 1004, 1005, 1007, 1008, 1009, 1010, 1011, 1012, 1013, 1014, 1015, 1016, 1017, 1018, 1034, 1035, 1052, 1053, 1060, 1061, 1063, 1064, 1065, 1066, 1067, 1068, 1069, 1070, 1071, 1074, 1075, 1076, 1077, 1078, 1079, 2023, 2024, 2025, 2026,



726240

2028, 2041, 2043, 2046, 2047, 2048, 2049, 2050, 2051, 2052,  
2053, 2054, 3030, 3031, 3033, and 3034.

7. That part of voting tabulation district 87 consisting  
of:

a. That part of tract 313 consisting of block 1045.

8. That part of voting tabulation district 88 consisting  
of:

a. That part of tract 313 consisting of blocks 1001, 1006,  
1044, 1046, and 1047.

9. That part of voting tabulation district 89 consisting  
of:

a. That part of tract 315 consisting of block 1028.

10. That part of voting tabulation district 92 consisting  
of:

a. That part of tract 315 consisting of blocks 1048 and  
1049.

11. That part of voting tabulation district 93 consisting  
of:

a. That part of tract 315 consisting of blocks 1025, 1031,  
1033, 1034, 1043, 1044, 1046, 1047, 1050, 1051, 1052, 1055,  
1056, 1057, 1058, 1062, 1063, 1064, 1065, 1066, 1067, 1068,  
1069, 1070, 1093, 1094, 1095, 1096, 1097, 1098, 1102, 1103,  
1104, 1108, 1110, 1111, 1119, 1120, 1121, 1122, 1123, 1124,  
1125, 1126, 1127, 1128, 1129, 1130, 1158, 1161, 2086, 2087,  
2094, and 2097.

(1) That part of Madison County consisting of:

1. All of voting tabulation districts 2, 3, 8, and 11.

2. That part of voting tabulation district 1 consisting of:

a. That part of tract 1101 consisting of blocks 1100 and



726240

1101.

b. That part of tract 1102 consisting of blocks 2070, 2071, 2072, and 2073.

c. That part of tract 1103.01 consisting of blocks 1000, 1001, 1002, 1003, 1004, 1005, 1006, 1007, 1008, 1009, 1010, 1011, 1012, 1013, 1014, 1015, 1016, 1017, 1018, 1019, 1020, 1021, 1022, 1023, 1024, 1025, 1026, 1027, 1028, 1029, 1030, 1031, 1032, 1033, 1034, 1035, 1036, 1037, 1038, 1039, 1041, 1042, 1043, 1044, 1045, 1046, 1047, 1048, 1049, 1050, 1051, 1052, 1053, 1054, 1055, 1056, 1057, 1058, 1059, 1060, 1061, 1062, 1063, 1064, 1065, 1066, 1067, 1068, 1069, 1070, 1071, 1072, 1073, 1074, 1075, 1076, 1077, 1078, 1079, 1080, 1081, 1082, 1083, 1084, 1085, 1086, 1087, 1088, 1089, 1090, 1091, 1092, 1093, 1094, 1095, 1096, 1097, 2000, 2001, 2002, 2003, 2004, 2005, 2006, 2007, 2008, 2009, 2010, 2011, 2012, 2013, 2014, 2015, 2016, 2017, 2018, 2019, 2020, 2021, 2022, 2023, 2024, 2025, 2026, 2027, 2028, 2029, 2030, 2031, 2032, 2033, 2034, 2035, 2036, 2037, 2038, 2039, 2040, 2041, 2042, 2043, 2044, 2045, 2046, 2047, 2048, 2049, 2050, 2051, 2052, 2053, 2054, 2055, 2056, 2057, 2058, 2059, 2060, 2061, 2062, 2063, 2064, 2065, 2066, 2067, 2068, 2069, 2070, 2071, 2072, 2073, 2074, 2075, 2076, 2077, 2078, 2079, 2080, 2081, 2082, 2083, 2084, 2085, 2086, 2087, 2088, 2089, 2090, 2091, 2092, 2093, 2094, 2095, 2096, and 2098.

d. That part of tract 1103.02 consisting of blocks 2005, 2006, 2007, 2008, 2009, 2010, 2011, 2012, 2013, 2014, 2019, 2020, 2024, 2025, 2026, 2027, 2028, 2029, 2030, 2031, 2032, 2033, 2034, 2040, 2041, 2047, 2048, 2049, 2050, 2051, 2052, 2053, 2054, 2062, 3021, 3022, 3023, 3024, 3044, 4000, 4001,



726240

4002, 4003, 4004, 4005, 4006, 4007, 4008, 4009, 4011, 4012,  
4013, 4014, 4015, and 4016.

3. That part of voting tabulation district 7 consisting of:

a. That part of tract 1101 consisting of blocks 2012, 2014,  
2015, 2016, 2017, 2018, 2019, 2020, 2021, 2022, 2023, 2024,  
2025, 2026, 2027, 2028, 2029, 2030, 2031, 2032, 2033, 2034,  
2048, 2049, 2050, 2051, 2052, 2053, 2054, 2055, 2056, 2057,  
2058, 2059, 2060, 2061, 2062, 2063, 2064, 2065, 2066, 2067,  
2068, 2069, 2070, 2071, 2072, 2073, 2074, 2075, 2076, 2077,  
2078, 2079, 2090, 2091, 2092, 2093, 2094, 2095, 2096, 2097,  
2107, 2108, 3014, 3022, 3023, 3024, 3025, 3026, 3027, 3028,  
3029, 3030, 3031, 3032, 3033, 3036, 3037, 3044, 3045, 3046,  
3047, 3048, 3049, 3050, 3051, 3052, 3053, 3054, 3055, 3056,  
3057, and 3058.

b. That part of tract 1103.01 consisting of block 2097.

4. That part of voting tabulation district 10 consisting  
of:

a. That part of tract 1103.02 consisting of blocks 1000,  
1001, 1012, 1013, 1014, 1015, 1016, 1017, 1018, 1019, 1020,  
1021, 1022, 1023, 1024, 1025, 1026, 1027, 1028, 1029, 1030,  
1031, 1041, 1042, 1043, 1044, 1045, 1046, 1047, 1048, 1049,  
1050, 1051, 1052, 1053, 1054, 1055, 1056, 1057, 1058, 1059,  
1060, 1061, 1062, 1063, 1064, 1065, 1066, 1067, 1068, 1069,  
1070, 1071, 1072, 1073, 1074, 1075, 1076, 1077, 1078, 1079,  
1080, 1081, 1082, 4010, 4017, 4018, 4019, 4020, 4021, 4022,  
4023, 4024, 4025, 4026, 4027, 4028, 4029, 4030, 4031, 4032,  
4033, 4034, 4035, 4036, 4043, 4044, 4045, 4046, 4047, 4048,  
4049, 4050, 4051, 4052, 4053, 4064, 4065, 4066, 4067, 4068,  
4069, 4070, 4071, 4072, 4073, 4074, 4075, 4076, 4077, 4078,



726240

4079, 4080, 4081, 4086, and 4087.

b. That part of tract 1104 consisting of blocks 2012, 2013, 2014, 2015, 2016, 2017, 2018, 2022, 2023, 2024, 2025, 2026, 2027, 2034, 2035, 2036, 2037, 2038, 2039, 2040, 2041, 2042, 2043, 2044, 2045, 2046, 2048, 2049, 2072, 2073, 2074, 2075, 2076, 2077, 2078, 2079, 2080, 2081, 2082, 2083, 2104, 2105, 2106, 2107, 2108, 2109, 2110, 2111, 2112, 2113, 2114, 2115, 2116, 2117, 2118, 2119, 2120, 2121, 2122, 2123, 2124, 2125, 2126, 2127, 2128, 2129, 2130, 2131, 2132, 2133, 2134, 2135, 2136, 2137, 2138, 2139, 2140, 2141, 2142, 2143, 2144, 2145, 2146, 2147, 2148, 2149, 2150, 2151, 2152, 2153, 2154, 2155, 2156, 2157, 2158, 2159, 2160, 2161, 2162, 2163, 2164, 2165, 2166, 2167, 2168, 2169, 2170, 2171, 2172, 2173, 2174, 2175, 2176, 2177, 2185, 2186, 2190, 2191, 2192, 2194, 2195, 2196, 2197, 2198, 2199, 2200, 2201, 2202, 2203, 2204, 2205, 2206, 2207, 2208, 2209, 2210, 2211, 2212, 2213, 2214, 2215, 2216, 2217, 2218, 2219, 2220, 2221, 2222, 2223, 2224, 2225, 2226, 2227, 2228, 2229, 2230, 2231, 2232, 2233, 2235, 2236, 2237, 2238, and 2243.

(m) That part of Marion County consisting of:

1. All of voting tabulation districts 25, 41, 42, 44, 48, 49, 52, 94, 102, 103, 104, 105, 106, 107, 108, 115, 116, and 124.

2. That part of voting tabulation district 26 consisting of:

a. That part of tract 2 consisting of blocks 1007, 1008, 1009, 1010, 1011, 1012, 1013, 1014, 1015, 1016, 1017, 1021, 1022, 1023, 1024, 1025, 1026, 1049, 1053, and 1054.

3. That part of voting tabulation district 45 consisting



726240

of:

a. That part of tract 1 consisting of blocks 1038, 1039, 1040, 1041, 1042, 1043, 2017, 2018, 2019, 2020, 2026, 2027, 2032, 2033, 2034, 2035, 2036, 2037, 2038, 2039, 2040, 2041, 2042, 2043, 2044, 2045, 2046, and 2047.

4. That part of voting tabulation district 46 consisting of:

a. That part of tract 15 consisting of blocks 1024, 1025, 1026, 1027, and 1033.

b. That part of tract 25.03 consisting of blocks 1000, 2000, 2001, 2002, 2003, 2004, 2005, 2006, 2007, 2008, 2009, 2010, 2011, 2012, 2013, 2014, 2015, 2016, 2017, 2018, 2019, 2020, 2021, 2022, 2023, 2024, 2025, 2026, 2027, 2028, 2029, 2030, 2037, 2057, 2058, 2059, 2060, 2061, 2062, 3000, 3001, 3002, 3003, 3004, 3005, 3006, 3007, 3008, 3009, 3010, 3011, 3012, 3013, 3014, 3015, 3016, 3017, 3018, 3019, 3020, 3021, 3022, 3023, 3024, 4000, 4001, 4002, 4003, 4004, 4005, 4006, 4007, 4008, 4009, 4010, 4011, 4012, 4013, 4014, 4015, 4016, 4017, 4018, 4019, 4020, 4021, 4022, 4023, 4024, 4025, 4026, 4027, 4028, 4029, 4030, 4031, 4032, 4033, 4034, 4035, 4036, 4037, 4038, 4039, 4040, and 4041.

5. That part of voting tabulation district 51 consisting of:

a. That part of tract 25.02 consisting of blocks 4000 and 4001.

b. That part of tract 25.03 consisting of blocks 2031, 2032, 2033, 2034, 2035, 2036, 2038, 2039, 2040, 2041, 2042, 2043, 2044, 2045, 2046, 2047, 2048, 2049, 2050, 2051, 2052, 2053, 2054, 2055, and 2056.



726240

c. That part of tract 25.04 consisting of blocks 2000 and 2001.

6. That part of voting tabulation district 117 consisting of:

a. That part of tract 25.02 consisting of blocks 4009, 4010, 4011, 4012, 4013, 4014, 4015, 4019, 4025, 4026, 4027, 4028, 4035, 4036, 4038, 4039, 4040, 4041, and 4042.

b. That part of tract 26.02 consisting of blocks 1025, 1027, 1028, 1029, 1030, 1031, 1032, 1033, 1034, 1035, 1036, 1037, 1038, 1039, 1040, 1041, 1042, 1043, 1044, 1045, 1046, 1047, 1048, 1050, 1051, 1052, 1053, 1054, 1055, 1056, 1057, 1058, 1059, 1060, 1061, 1062, 1063, 1064, 1065, 1066, 1067, 1068, 1069, 1070, 1071, 1072, 1073, 1074, 1075, 1076, 1077, 1078, 1079, 1080, 1081, 1082, 1083, 1084, 1085, 3026, 3027, 3028, 3029, 3030, 3031, 3032, 3033, 3038, 3039, 3040, 3041, 3044, 3045, 3046, 3047, 3048, 3049, 3050, 3051, 3053, and 3054.

7. That part of voting tabulation district 118 consisting of:

a. That part of tract 26.05 consisting of blocks 1000 and 1001.

(4) District 4 is composed of:

(a) All of Baker County.

(b) All of Nassau County.

(c) That part of Duval County consisting of:

1. All of voting tabulation districts 1, 4, 6, 7, 8, 11, 15, 16, 17, 18, 19, 20, 21, 22, 24, 26, 28, 31, 32, 33, 34, 35, 36, 37, 38, 39, 40, 41, 42, 43, 44, 45, 46, 47, 48, 49, 50, 51, 52, 53, 54, 55, 56, 57, 58, 59, 62, 63, 64, 65, 68, 70, 71, 73, 74, 76, 77, 79, 80, 81, 82, 83, 85, 86, 87, 88, 89, 90, 91, 92,





726240

93, 94, 95, 96, 97, 98, 99, 100, 101, 102, 103, 104, 105, 106,  
107, 108, 109, 110, 111, 112, 113, 114, 115, 135, 158, 179, 183,  
201, 202, 203, 206, 207, 208, 209, 210, 212, 214, 216, 217, 218,  
219, 220, 221, 222, 223, 224, 225, 226, 227, 228, 230, 232, 233,  
234, 236, 239, 246, 247, 248, 249, 250, 251, 252, 253, 254, 255,  
256, 257, 258, 259, 260, 261, 262, 263, 264, 265, 266, 267, 268,  
272, 273, 274, 276, 279, 281, 283, 284, 285, 286, 287, 289, 290,  
291, 292, 293, 294, and 295.

2. That part of voting tabulation district 2 consisting of:

a. That part of tract 150.01 consisting of blocks 2000,  
2001, 2002, 2003, 2004, 2005, 2006, 2007, 2008, 2009, 2010,  
2011, and 2012.

b. That part of tract 151 consisting of blocks 1000, 1001,  
1002, 1003, 1004, 1005, 1006, 1007, 1008, 1009, 1010, 1011,  
1012, 1013, 1014, 2000, 2001, 2002, 2003, 2004, 2005, 2006,  
2008, 2009, 2010, 2023, and 2024.

3. That part of voting tabulation district 5 consisting of:

a. That part of tract 146.04 consisting of blocks 1001,  
1006, and 1010.

b. That part of tract 150.01 consisting of blocks 1000,  
1001, 1002, 1003, 1004, 1005, 1006, 1007, 1008, 1009, 1010,  
1011, 1012, 1013, 1014, 1015, 1016, 1017, 1018, 3000, 3001,  
3002, 3003, 3004, 3005, 3006, 3007, 3010, 3011, 3012, 3013,  
3014, 3015, 3016, 3017, 4000, 4001, 4002, 4004, 4005, 4006,  
4007, 4008, 4009, 4010, 4011, 4017, 4018, 4023, and 4024.

4. That part of voting tabulation district 9 consisting of:

a. That part of tract 147.02 consisting of block 2027.

5. That part of voting tabulation district 10 consisting  
of:



726240

a. That part of tract 150.02 consisting of blocks 3013 and 3015.

b. That part of tract 151 consisting of block 2011.

6. That part of voting tabulation district 12 consisting of:

a. That part of tract 147.02 consisting of blocks 1000, 1001, 1002, 1003, 1004, 1005, 1006, 1007, 1008, 1009, 1010, 1016, 1017, 1018, 1020, 1021, 2000, 2001, 2002, 2003, 2004, 2005, 2006, 2007, 2008, 2009, 2010, 2011, 2012, 2013, 2014, 2015, 2016, 2017, 2018, 2019, 2020, 2021, 2022, 2023, 2024, 2025, and 2026.

7. That part of voting tabulation district 13 consisting of:

a. That part of tract 149.01 consisting of blocks 1000, 1001, 1002, 1003, 1004, 1005, 1006, 1007, 1008, 1009, 1010, 1011, 1012, 1013, 1014, 1015, 1016, 1017, 1018, 1019, and 1020.

8. That part of voting tabulation district 14 consisting of:

a. That part of tract 147.01 consisting of blocks 3000, 3010, 3011, 3012, 3013, 3014, 3015, and 3016.

9. That part of voting tabulation district 23 consisting of:

a. That part of tract 156 consisting of blocks 2012, 2013, 2014, 2015, 2017, 2018, 2019, 3000, 3007, 3008, 3009, 3010, 3011, 3012, 3013, 3014, 3015, 3016, 3017, 3018, 3019, 3020, 3021, 3022, and 3028.

10. That part of voting tabulation district 25 consisting of:

a. That part of tract 145 consisting of blocks 1013 and



726240

1014.

b. That part of tract 158.01 consisting of block 4000.

c. That part of tract 158.02 consisting of blocks 1000, 1020, and 1021.

11. That part of voting tabulation district 27 consisting of:

a. That part of tract 145 consisting of blocks 1002, 1007, 1015, 1016, 1017, 1018, 1019, 1020, 1021, 1022, 1023, 1024, 1025, and 1027.

b. That part of tract 155.02 consisting of blocks 1000, 1001, 1002, 1003, 1004, 1005, 1006, 1007, 1008, 1009, 1010, 1011, 1012, 1013, 1014, 1015, 1016, 1017, 1018, 1019, 1021, 2000, 2001, 2002, 2003, 2004, 2005, 2006, 2007, 2008, 2009, 2010, 2011, 2012, 2013, 2014, 2018, 2023, 2024, 2025, 2026, 2027, 2028, 2029, 2030, and 2031.

12. That part of voting tabulation district 29 consisting of:

a. That part of tract 156 consisting of blocks 1025, 1026, 2004, 2005, 2006, 2007, 2008, 2009, 2010, and 2011.

13. That part of voting tabulation district 61 consisting of:

a. That part of tract 157 consisting of blocks 1000, 1003, 1004, 1005, 1006, 1007, 1008, 1009, 1010, 1011, 1012, 1013, 1014, 1015, 1016, 1017, 1018, 1019, 1020, 1021, 1022, 1023, 1024, 1025, 1026, 1027, 1028, 1029, and 1030.

b. That part of tract 158.01 consisting of blocks 3000, 3001, 3004, 3005, 3006, 3007, 3008, 3009, 3010, 3011, 3012, 3013, 3014, 3015, and 3018.

c. That part of tract 161 consisting of blocks 1000, 1001,



726240

1002, 1003, 1004, 1005, 1006, and 1007.

14. That part of voting tabulation district 66 consisting  
of:

a. That part of tract 158.01 consisting of blocks 1000,  
1001, 1002, 1003, 1004, 1005, 1006, 1007, 1008, 1009, 1032,  
1033, 1034, 1035, 2009, 2010, 2011, 2012, 2022, and 2023.

15. That part of voting tabulation district 67 consisting  
of:

a. That part of tract 158.02 consisting of blocks 2004,  
2005, 2006, 2007, 2008, 2009, 2010, 2011, 2012, 2013, 2014,  
2015, 2016, 2017, 2018, 2019, 2020, 2021, 2022, and 2023.

b. That part of tract 159.23 consisting of blocks 1000,  
1001, 1002, 1003, 1004, 1005, 1006, 1007, 1021, 1022, 1023, and  
1024.

16. That part of voting tabulation district 69 consisting  
of:

a. That part of tract 6 consisting of blocks 1000, 1001,  
1002, 1003, 1004, 1005, 1006, 1007, 1008, 1009, 1010, 1011,  
1012, 1013, 1014, 1015, 1016, 1017, 1018, 1019, 1020, 1021,  
1022, 1023, 1024, 1025, 1026, 1027, 1028, 1029, 1030, 1032,  
1034, 1035, 1036, 1037, 1038, 1039, 1040, 1046, 1047, 1048,  
1049, 1050, 1051, 4002, 4014, 4015, 4016, 4017, 4018, 4019,  
4020, 4021, 4024, and 4028.

b. That part of tract 8 consisting of blocks 1000, 1001,  
1002, 1003, 1004, 1005, 1006, 1007, 1008, 1022, 1023, 1024,  
1025, 1026, 1027, 1028, 1029, 1030, 1064, 1065, and 1066.

17. That part of voting tabulation district 72 consisting  
of:

a. That part of tract 161 consisting of blocks 2012, 3000,



726240

3001, 3002, 3003, 3004, 3005, 3008, 3009, 3010, 3011, 3012,  
3013, 3014, 3015, 3016, 3017, 3018, 3019, 3020, 3021, 3022,  
3023, 3024, 3025, 3026, 3027, and 3028.

b. That part of tract 162 consisting of blocks 1000, 1001,  
1002, 1003, 1004, 1005, 1006, 1007, 1008, 1009, 1010, 1011,  
1012, 1013, 1014, and 1015.

c. That part of tract 163 consisting of block 2015.  
18. That part of voting tabulation district 75 consisting  
of:

a. That part of tract 156 consisting of blocks 3001, 3002,  
3003, 3004, 3005, 3006, 3023, 3024, 3025, 3026, and 3027.

b. That part of tract 161 consisting of blocks 4000, 4001,  
4002, 4003, 4004, 4023, 4024, 4025, and 4027.

19. That part of voting tabulation district 78 consisting  
of:

a. That part of tract 7 consisting of blocks 1010, 1016,  
1028, 1029, 1030, 1031, 1032, 1033, 1034, 1035, 1036, 1037,  
1038, 1039, 1040, 1041, 1042, 1043, 1044, 1045, 2000, 2001,  
2002, 2003, 2004, 2005, 2006, 2007, 2008, 2009, 2010, 2011,  
2012, 2013, 2015, 2016, 2017, 2018, 2019, 3012, 3013, 3014, and  
3022.

b. That part of tract 164 consisting of blocks 1000, 1001,  
1002, 1003, 1004, 1005, 1006, 1007, 1008, 1009, 1010, 1011,  
1013, 1014, 1016, 1017, and 1018.

20. That part of voting tabulation district 84 consisting  
of:

a. That part of tract 163 consisting of blocks 2001, 2006,  
2007, 2008, 2009, 2010, 2011, 2012, 2013, 2014, 2016, 2017,  
2018, 2019, 2020, 2021, 2022, 2023, 2024, 2025, 2026, 2027,



726240

2028, 2029, 2030, 2031, 2032, and 2033.

b. That part of tract 164 consisting of blocks 2000, 2001, 2002, 2003, 2004, 2005, 2006, 2007, 2008, 2009, 2010, 2011, 2012, 2013, 2014, 2015, 2016, 2017, 2018, 2019, 2020, 2021, 2022, 2023, and 2024.

c. That part of tract 166.01 consisting of blocks 1009, 1010, 3000, 3001, 3002, 3003, 3004, 3005, 3006, 3007, 3008, 3009, 3010, 3011, 3012, 3014, 3015, 3016, and 3017.

21. That part of voting tabulation district 116 consisting of:

a. That part of tract 154 consisting of blocks 2016 and 2028.

22. That part of voting tabulation district 128 consisting of:

a. That part of tract 152 consisting of blocks 1006, 1007, 1009, 1010, 1011, and 1012.

b. That part of tract 153 consisting of blocks 1001, 1002, 1003, 1004, 1005, 1006, 1007, 1008, 1009, 1010, 1011, 1013, 1014, 1015, 1016, 1017, 1018, 1019, 2000, 2001, 2002, 2003, 2004, 2005, 2006, and 2013.

c. That part of tract 154 consisting of blocks 2000, 2001, 2002, 2004, 2005, 2006, 2007, 2008, 2009, 2013, 2014, and 2015.

23. That part of voting tabulation district 130 consisting of:

a. That part of tract 103.04 consisting of block 1022.

24. That part of voting tabulation district 138 consisting of:

a. That part of tract 152 consisting of blocks 2000, 2001, 2002, 2003, 2004, 2006, 2007, 2008, 2009, 2010, 2011, 2012,



726240

2013, 2014, 2015, 2016, 2017, 2018, 2019, 2020, 2021, and 2022.

b. That part of tract 154 consisting of blocks 1000, 1001, 1002, 1003, 1004, 1005, 1006, 1007, 1008, 1009, 1010, 1011, 1012, 1013, 1014, 1015, 1016, 1017, 1018, 1019, 1020, 1021, 1022, 1023, 1024, 1025, 1026, 1027, 1032, 1033, and 1034.

25. That part of voting tabulation district 143 consisting of:

a. That part of tract 104.02 consisting of blocks 1031, 1032, 1033, 1034, 1035, 1036, 1037, 1044, 1045, 1052, 1053, 1054, 1055, 1056, 1063, and 1064.

26. That part of voting tabulation district 145 consisting of:

a. That part of tract 105 consisting of blocks 4000, 4002, 4003, 4005, 4006, 4007, 4008, 4009, 4010, 4023, 4024, 4025, and 4026.

b. That part of tract 107 consisting of blocks 1019, 1020, and 1033.

27. That part of voting tabulation district 157 consisting of:

a. That part of tract 105 consisting of blocks 4021 and 4022.

b. That part of tract 106 consisting of blocks 1009, 1029, 1030, 1031, 1032, 1033, 1034, 1035, 1036, 1042, 1043, 2000, 2001, 2002, 2003, 2004, 2005, 2006, 2008, 2009, 2012, 2031, 3000, 3001, 3048, 3054, 3055, 3056, 3057, 3058, and 3059.

28. That part of voting tabulation district 162 consisting of:

a. That part of tract 104.02 consisting of block 1015.

29. That part of voting tabulation district 164 consisting



726240

of:

a. That part of tract 25.01 consisting of blocks 3000, 3001, 3002, 3005, 3006, and 3008.

b. That part of tract 25.02 consisting of blocks 2000, 2001, 2002, 2003, 2004, 2005, 2006, 2007, 2008, 2009, 2010, 2011, 2012, 2015, 2016, 2017, 4002, 4003, 4004, 4005, 4007, 4008, 4009, 4010, 4011, 4012, 4013, 4014, 4015, 4016, 4017, 4018, 4019, 4020, 4021, and 4022.

30. That part of voting tabulation district 172 consisting of:

a. That part of tract 25.02 consisting of blocks 1002, 1003, 1004, 1005, 1010, 1011, 1012, 1013, 1018, 1019, 1020, 1021, 1026, 1027, 2013, 2014, 2021, 2022, 2023, 2024, 2028, and 2029.

b. That part of tract 123 consisting of blocks 3000, 3006, 3007, 3008, 3009, 3010, 3011, 3012, 3013, 3014, 3015, 3016, 3017, 3018, 3019, 3020, 3021, 3022, 3023, 3024, 3025, 3026, 3027, 3028, 3029, 3030, 3031, and 3032.

31. That part of voting tabulation district 177 consisting of:

a. That part of tract 122 consisting of blocks 2011, 2012, 2013, 2014, 2015, 2016, 2017, 3000, 3001, 3002, 3003, 3004, 3005, 3006, 4025, 4026, and 4044.

32. That part of voting tabulation district 184 consisting of:

a. That part of tract 6 consisting of blocks 1041, 1042, 1043, 1044, 1045, 1052, 1053, 1054, 1055, 1056, 1057, 1059, 2000, 2001, 2002, 2003, 2004, 2005, 2006, 2008, 2009, 2010, 2011, 2012, 2020, 2021, 2022, 4022, and 4023.





726240

b. That part of tract 8 consisting of blocks 1009, 1010, 1011, 1012, 1013, 1014, 1015, 1016, 1017, 1018, 1019, 1020, 1021, 1031, 1032, 1033, 1034, 1035, 1036, 1037, 1038, 1044, 1045, 1046, 1063, 1067, 2000, 2001, 2002, 2003, 2004, 2005, 2006, 2007, 2008, 2009, 2010, 2011, 2012, 2013, 2014, 2015, 2016, 2017, 2018, 2019, 2021, and 2022.

33. That part of voting tabulation district 186 consisting of:

a. That part of tract 21.01 consisting of blocks 2000, 2001, 2002, 2003, 2004, and 2013.

b. That part of tract 171 consisting of blocks 1075, 1076, 1077, 1078, 1079, 1080, 3000, 3001, 3002, 3003, 3004, 3005, 3006, 3007, 3008, 3009, 3010, 3011, 3012, 3013, 3014, 3015, 3016, 5004, 5005, 5006, 5008, 5009, 5010, 5011, 5012, 5013, 5014, 5015, 5016, 5017, 5018, 5019, 5020, 5021, 5022, 5023, and 5024.

34. That part of voting tabulation district 187 consisting of:

a. That part of tract 122 consisting of block 4045.

35. That part of voting tabulation district 191 consisting of:

a. That part of tract 125 consisting of blocks 1012, 1013, 1015, 1016, 1020, 1021, 2001, 2002, 2003, 2004, 2005, 2006, 2007, and 2010.

36. That part of voting tabulation district 192 consisting of:

a. That part of tract 120 consisting of blocks 1004, 1005, 1006, 1007, 1009, 1010, 1011, 1012, 1013, 1014, 1015, 1020, 1021, 1022, 1023, 1024, 1025, 2048, 2052, and 2053.



726240

37. That part of voting tabulation district 198 consisting of:

a. That part of tract 106 consisting of blocks 2018, 2019, 3028, 3029, 3030, 3031, 3032, 3033, 3034, 3035, 3036, 3039, 3040, 3041, 3042, 3043, 3044, 3045, 3046, 3047, 3050, 3051, 3052, and 3053.

b. That part of tract 117 consisting of blocks 1001, 1002, 1005, 1006, 1007, 1008, 1009, 1010, 1011, 1012, 1013, 1014, 1015, 1016, 1017, 1018, 1019, 1020, 1021, 1028, 1029, 1030, 1031, 1032, 1041, 1042, 1043, 1044, 1045, 1046, 1047, 1056, 1057, 2002, 2003, 2004, 2005, 2006, 2007, 2008, 2009, 2025, 2026, 2027, 2028, 2029, 2030, 2031, 2032, 2033, 2034, 2035, 2036, 2037, 2038, and 2039.

c. That part of tract 118 consisting of blocks 3002, 3003, 3004, 3005, 3006, 3007, 3017, 3018, 3021, 3022, 3023, 3024, 3025, 3027, 3028, 3029, 3030, 3031, 3032, 3033, 3034, 3035, 3036, 3037, 3038, 3039, 3040, 3041, 3042, 3043, 3044, 3045, 3046, 3047, 3048, 3049, 3050, 3051, 3052, 3053, 3054, 3055, 3056, 3057, 3058, 3059, 3060, 3061, 3062, 3073, 3074, 3075, and 3076.

38. That part of voting tabulation district 200 consisting of:

a. That part of tract 127.03 consisting of blocks 2016, 2017, 2018, 2019, 2020, 2021, and 2022.

39. That part of voting tabulation district 205 consisting of:

a. That part of tract 126.02 consisting of blocks 1004, 1005, 1006, 1007, 1008, 1009, 1010, 1011, 1012, 1013, 1014, 1018, 1019, 1020, 1021, 1022, and 1023.



726240

40. That part of voting tabulation district 211 consisting of:

a. That part of tract 102.01 consisting of blocks 1000, 1001, 1002, 1003, 1004, 1005, 1006, 1007, 1008, 1009, 1010, 1011, 1012, 1013, 1014, 1015, 1016, 1017, 1018, 1019, 1020, 1021, 1022, 1023, 1024, 1025, 1026, 1027, 1028, 1029, 1030, 1031, 1032, 1033, 1034, 1035, 1036, 1037, 1038, 1039, 1040, 1041, and 1042.

b. That part of tract 103.01 consisting of blocks 1000, 1001, 1002, 1003, 1004, 1005, 1006, 1007, 1008, 1009, 1010, 1011, 1012, 1013, 1014, 1015, 1022, 1023, 1024, 1025, 1026, 1027, 1029, 1030, 1031, 1032, 1033, 1034, 1035, 1036, 1037, 1038, 1039, 1040, 1041, 1042, 1043, 1044, 1045, 1046, 1047, 1048, 1049, 1051, 2000, 2001, 2002, 2003, 2004, 2005, 2006, 2007, 2008, 2009, 2010, 2011, 2012, 2013, 2014, 2015, 2016, 2017, 2018, 2019, 2020, 2021, 2022, 2023, 2024, 2025, 2026, 2027, 2028, 2029, 2030, 2031, 2032, 2033, 2034, 2035, 2036, 2037, 2038, 2039, 2040, 2041, 2043, 2044, and 2047.

c. That part of tract 103.04 consisting of blocks 1001 and 1002.

41. That part of voting tabulation district 213 consisting of:

a. That part of tract 103.01 consisting of blocks 1016, 1017, 1018, 1019, 1020, 1021, 1028, 1050, 1054, 2042, 2045, and 2046.

42. That part of voting tabulation district 215 consisting of:

a. That part of tract 105 consisting of blocks 1001, 1002, 1003, 1031, 1033, 1050, 1051, 4001, 4011, 4012, 4013, 4014,



726240

4015, 4016, 4017, 4018, 4019, 4020, 5000, 5001, 5002, 5003,  
5004, 5005, 5006, 5007, 5008, 5009, 5010, 5011, 5012, 5013,  
5015, 5016, 5018, 5019, 5020, 5021, 5022, 5023, 5024, 5025,  
5026, 5027, 5028, 5029, 5030, and 5031.

b. That part of tract 106 consisting of blocks 1000, 1001,  
1002, 1003, 1004, 1005, and 1007.

43. That part of voting tabulation district 229 consisting  
of:

a. That part of tract 122 consisting of block 4023.

b. That part of tract 126.01 consisting of blocks 2000,  
2001, 2003, 2005, 2010, 2013, 2014, 2015, 2019, 3000, 3001,  
3002, 3003, 3004, 3005, 3006, 3007, 3008, 3009, 3010, 3011,  
3012, 3013, and 3014.

c. That part of tract 126.02 consisting of block 1016.

d. That part of tract 127.03 consisting of block 3000.

44. That part of voting tabulation district 235 consisting  
of:

a. That part of tract 127.02 consisting of block 3010.

b. That part of tract 127.03 consisting of blocks 1002,  
1004, 1005, 1008, 1011, 1012, 1013, 1014, 1016, 1019, 1020,  
1021, 1025, and 1027.

45. That part of voting tabulation district 237 consisting  
of:

a. That part of tract 127.02 consisting of blocks 2000 and  
2001.

b. That part of tract 127.03 consisting of blocks 1000,  
1001, 1003, 1006, 1007, 1009, 1010, 1015, 1017, 1018, 1028,  
1029, 1030, 2004, 2007, 2008, 2009, 2010, 2011, 2012, 2013,  
2014, 2015, 3001, 3002, 3003, 3004, 3005, 3006, 3007, 3008,



726240

3009, 3010, 3011, 3012, 3013, 3014, 3015, 3016, 3017, 3018,  
3019, 3020, and 3021.

46. That part of voting tabulation district 238 consisting  
of:

a. That part of tract 127.04 consisting of blocks 1002,  
1003, and 1007.

47. That part of voting tabulation district 241 consisting  
of:

a. That part of tract 137.21 consisting of blocks 1000,  
1001, 1002, 1003, 1005, 1006, 1007, 1008, 1009, 1010, 1011,  
1012, 1013, 1014, 1015, 1016, 1017, 1018, 1019, 1020, 1021,  
2000, 2001, 2002, 2003, 2004, 2005, 2006, 2007, 2008, 2013,  
2014, and 2015.

b. That part of tract 173 consisting of blocks 1031, 1032,  
2000, 2001, 2002, 2003, 2004, 2027, 2028, 2029, 2030, 3017,  
3018, 3047, 3048, 3049, and 3050.

48. That part of voting tabulation district 245 consisting  
of:

a. That part of tract 135.04 consisting of block 2018.

b. That part of tract 137.23 consisting of blocks 1000,  
1001, 1002, 1003, 1004, 1005, 1006, 1007, 1008, 1009, 1010,  
1011, 1012, 1013, 1014, 1015, 1016, 1017, 1018, 1019, 1020,  
1021, and 2000.

c. That part of tract 137.26 consisting of blocks 2000,  
2001, 2002, 2003, 2005, 2006, 2007, 2008, 2009, 2010, 2011,  
2012, 2013, 2014, 2015, 2016, 2017, 2018, 2019, 2020, 2021,  
2022, and 3000.

49. That part of voting tabulation district 275 consisting  
of:



726240

a. That part of tract 25.01 consisting of blocks 1025, 1026, 1028, 1029, 1030, 2021, 2022, 2023, 2025, 2026, 3009, 3010, 3011, 3012, and 4026.

b. That part of tract 25.02 consisting of blocks 1000, 1001, 1006, 1007, 1008, 1009, 1014, 1015, 1016, 1017, 1022, 1023, 1024, 1025, 2018, 2019, 2020, 2025, 2026, 2027, 2030, 2031, 3000, 3001, 3002, 3003, 3004, 3005, 3006, 3007, 3008, 3009, 3010, 3011, 3012, 3013, 3014, 3015, 3016, 3017, 3018, 3019, 3020, 3021, 3022, 3023, 3024, 3025, 3026, 3027, 3028, and 3029.

c. That part of tract 123 consisting of blocks 1000 and 1001.

50. That part of voting tabulation district 277 consisting of:

a. That part of tract 137.27 consisting of blocks 1000, 1001, 1002, 1003, 1004, 1005, 3000, 3001, 3002, and 3003.

51. That part of voting tabulation district 280 consisting of:

a. That part of tract 131 consisting of blocks 1001, 1002, 1003, 1004, 1005, 1006, 1007, 1008, 1009, 1033, 2000, 2001, 2002, 2003, 2004, 2005, 2006, 2007, 2008, 2009, 2010, 2011, 2012, 2013, 2014, 2015, 2016, 2017, 2018, 2019, and 2020.

b. That part of tract 132 consisting of blocks 1000, 1001, 1002, 1003, 1004, 1005, 1006, 1007, 1008, 1009, 1010, 1011, 1012, 1013, 1014, 1015, 1016, 1017, 1018, 1019, 1020, 1021, 1022, 1023, 1024, 1025, 1026, 1027, 1028, 1029, 1030, 1031, 1032, 1033, 1034, 1035, 1036, 1037, 1038, 1039, 1040, 1041, 1042, 1043, 1044, 1045, 1046, 1047, 1048, 1049, 1050, 1051, 1052, 1053, 1054, 1055, 1056, 1057, 1058, 1059, 1060, 1062,



726240

1063, 1073, 1074, 1075, 1076, 1077, 1078, 1079, 1080, 1081,  
1082, 1086, 1087, 1088, 1089, 1090, 1091, 1092, 1093, 1094,  
1095, 1096, 1097, 1098, 1099, 1100, 1101, 1102, 1103, 1104,  
1105, 1106, 1111, 1112, 1113, 1114, 1115, 1116, 1117, 1118,  
1119, 1120, 1121, 1122, 1123, 1127, and 1128.

52. That part of voting tabulation district 288 consisting  
of:

a. That part of tract 171 consisting of blocks 1070, 1071,  
1072, 1088, 1089, 1090, 1091, 1092, 1093, 1094, 1095, 1096,  
1097, 1101, 1102, 1103, 1104, 1105, 1106, 1107, 1108, 1109,  
1110, 1111, 1112, 1113, 1114, 1115, 1116, 1117, 2000, 2001,  
2002, 2003, 2006, 2007, 2008, 2009, 2010, 2011, 2012, 2013,  
2016, 2017, 2018, 2019, 2020, 2024, 4000, 4001, 4002, 4003,  
4008, 4009, 4010, 4011, 4012, 4013, 4014, and 4015.

(5) District 5 is composed of:

(a) That part of Alachua County consisting of:

1. All of voting tabulation districts 5, 32, 37, 49, 50,  
55, 56, 60, and 64.

2. That part of voting tabulation district 4 consisting of:

a. That part of tract 20 consisting of blocks 2044, 2046,  
4000, 4001, 4002, 4003, 4004, 4005, 4006, 4007, 4008, 4009,  
4010, 4011, 4012, 4013, 4014, 4015, 4016, 4017, 4018, 4019,  
4020, 4021, 4022, 4023, 4026, 4027, 4032, 4035, 4036, 4037,  
4038, 4039, 4040, 4041, 4042, 4043, 4044, 4045, 4046, 4047,  
4048, 4049, 4050, 4051, 4052, 4053, 4054, 4055, 4056, 4057,  
4058, 4059, 4060, 4061, 4062, 4063, 4064, 4065, 4068, 4069,  
4082, 4083, 4084, 4085, 4088, 4089, 4090, 4091, 4092, 4093,  
4094, 4106, 4109, 4111, 4112, 4114, 4115, 4116, and 4117.

b. That part of tract 21.01 consisting of blocks 1000,



726240

1001, 1002, 1003, 1007, 1008, 1009, 1010, 1011, 1012, 1013,  
1014, 1015, 1016, 1017, 1018, 1019, 1020, 1021, 1022, 1028,  
1029, 1030, 1031, 1032, 1033, 1034, 1036, 1038, 1039, 1040,  
1041, 1042, 1043, 1045, 1082, 1129, 1179, 1186, and 1189.

3. That part of voting tabulation district 6 consisting of:

a. That part of tract 20 consisting of blocks 1000, 1001,  
1002, 1003, 1004, 1005, 1006, 1007, 1008, 1009, 1010, 1011,  
1012, 1013, 1014, 1015, 1016, 1017, 1018, 1019, 1020, 1021,  
1022, 1023, 1024, 1025, 1026, 1027, 1028, 1029, 1030, 1031,  
1032, 1033, 1034, 1035, 1036, 1037, 1038, 1039, 1043, 1068,  
1069, 1071, 1072, 1073, 2000, 2001, 2002, 2003, 2004, 2005,  
2006, 2007, 2008, 2009, 2010, 2011, 2012, 2013, 2014, 2015,  
2016, 2017, 2018, 2019, 2031, 2032, 2033, 2034, 2035, 2036,  
2037, and 2038.

4. That part of voting tabulation district 13 consisting  
of:

a. That part of tract 7 consisting of blocks 2054, 2055,  
2063, 2065, 2066, 2067, 2073, 2077, 2078, 2079, 2080, 2081,  
2082, 2083, 2084, 2085, 2086, 2087, 2088, 2089, 2090, 2091,  
2092, 2093, 2094, 2095, 2096, 2097, 3008, 3009, 3010, 3011,  
3012, 3013, 3014, 3015, 3016, 3017, 3018, 3019, 3020, 3021,  
3022, 3023, 3024, 3025, 3026, 3027, 3028, 3029, 3030, 3031,  
3032, 3033, 3034, 3035, 3036, 3037, 3038, 3039, 3040, 3041,  
3042, 3043, 3044, 3045, 3046, 3047, 3048, 4000, 4001, 4002,  
4003, 4004, 4005, 4007, 4017, 4018, 4019, 4020, 4021, 4022,  
4023, 4024, 4025, 4026, 4027, 4028, 4029, 4030, 4034, 4035,  
4036, 4037, 4038, 4039, 4040, and 4048.

b. That part of tract 21.01 consisting of blocks 1004,  
1005, 1023, 1024, and 1048.





726240

5. That part of voting tabulation district 31 consisting of:

a. That part of tract 2 consisting of blocks 2014, 2015, 2016, 2017, 2018, 2019, 2020, 2021, 2022, 2023, 2024, 2025, 2026, 2027, 2028, 2029, 2030, 2035, 2036, 2037, 2038, 2039, 2040, 2041, 2042, 2043, and 2044.

b. That part of tract 5 consisting of blocks 1089, 1095, 1105, 1106, 1107, and 1112.

c. That part of tract 8.06 consisting of blocks 1000 and 1001.

6. That part of voting tabulation district 35 consisting of:

a. That part of tract 19.08 consisting of blocks 2032, 2035, 2078, 2079, 2080, 2081, 2082, 2083, and 2087.

7. That part of voting tabulation district 36 consisting of:

a. That part of tract 5 consisting of blocks 1030, 1031, 1032, 1033, 1034, 1035, 1036, 1037, 1038, 1039, 1040, 1041, 1042, 1043, 1044, 1045, 1046, 1047, 1048, 1057, 1058, 1066, 1067, 1068, 1069, 1070, 1071, 1072, 1073, 1074, 1075, 1076, 1077, 1078, 1079, 1080, 1081, 1082, 1083, 1084, 1085, 1086, 1087, 1088, 1098, 1099, 1100, 1101, 1102, 1103, 1104, 1108, 1109, 1110, and 1111.

b. That part of tract 7 consisting of blocks 1003, 1004, 1017, 1018, 1019, 1020, 1021, 1022, 1030, 1031, 1032, 2002, 2003, 2004, 2005, 2006, 2007, 2008, 2009, 2010, 2011, 2012, 2013, 2014, 2015, 2016, 2017, 2018, 2019, 2020, 2021, 2022, 2023, 2024, 2025, 2026, 2027, 2028, 2029, 2030, 2031, 2032, 2033, 2034, 2044, 2045, 2046, 2047, 2048, 2049, 2050, 2051,



726240

2052, 2053, 2057, 2058, 2059, 2060, 2061, 2062, 2064, 2068,  
2069, 2070, 2071, 2072, 2074, 2075, 2076, 2098, 2099, and 2100.

8. That part of voting tabulation district 46 consisting  
of:

a. That part of tract 2 consisting of blocks 1000, 1001,  
1002, 1003, 1004, 1005, 1006, 1007, 1008, 1009, 1010, 1011,  
1012, 1013, 1014, 1015, 1016, 1017, 1018, 1019, 1020, 1021,  
1022, 1023, 1024, 1025, 1026, 2000, 2001, 2002, 2003, 2004,  
2007, 2008, 2009, 2010, 2011, 2012, 3000, 3001, 3002, 3003,  
3004, 3005, 3006, 3007, 3008, 3009, 3010, 3011, 3012, 3013,  
3014, 3015, 3016, 3017, 3018, 3019, 3020, 3022, 3023, 3024,  
3025, 4000, 4002, 4005, 4006, 4007, 4008, 4009, 4010, 4011,  
4014, and 4015.

b. That part of tract 5 consisting of blocks 1002, 1003,  
1004, 1005, 1010, 1011, 1012, 1013, 1014, 1019, 1020, 1021,  
1050, 1051, 1052, 1053, 1054, 1055, 1056, 1059, 1060, 1061,  
1062, 1063, 1064, 1065, 1090, 1091, 1092, 1093, 1094, 1096, and  
1097.

9. That part of voting tabulation district 54 consisting  
of:

a. That part of tract 3.02 consisting of blocks 2000, 2001,  
2002, 2003, 2004, 2005, 2006, 2007, 2008, 2009, 2010, 2011,  
2012, 2013, 2014, 2015, 2016, 2017, 2018, 2019, 2020, and 2021.

b. That part of tract 12.03 consisting of blocks 1000,  
1009, and 1010.

c. That part of tract 19.02 consisting of blocks 1009,  
1010, 1011, 1012, 1013, 1014, 1015, 1016, 1017, 1018, and 1019.

10. That part of voting tabulation district 68 consisting  
of:



726240

a. That part of tract 21.01 consisting of blocks 1035, 1044, 1047, 1128, and 1131.

(b) That part of Clay County consisting of:

1. All of voting tabulation districts 34, 68, 69, 71, 86, 90, and 91.

2. That part of voting tabulation district 48 consisting of:

a. That part of tract 307.01 consisting of blocks 2009 and 2016.

3. That part of voting tabulation district 49 consisting of:

a. That part of tract 307.01 consisting of blocks 2000, 2001, 2002, 2003, 2004, 2005, 2006, 2007, 2008, 2011, 2012, 2014, 2015, 2017, 2035, and 3000.

4. That part of voting tabulation district 63 consisting of:

a. That part of tract 307.01 consisting of blocks 3004, 3009, 3019, 3020, 3022, 3023, 3047, and 3048.

5. That part of voting tabulation district 67 consisting of:

a. That part of tract 307.01 consisting of blocks 3029 and 3046.

6. That part of voting tabulation district 84 consisting of:

a. That part of tract 313 consisting of blocks 1032, 2042, and 2044.

7. That part of voting tabulation district 87 consisting of:

a. That part of tract 313 consisting of blocks 1036, 1038,



726240

1039, 1040, and 3038.

8. That part of voting tabulation district 88 consisting of:

a. That part of tract 313 consisting of blocks 1019, 1020, 1021, 1022, 1023, 1024, 1025, 1026, 1027, 1028, 1029, 1030, 1031, 1033, 1041, 1042, 1043, 1051, 1054, 1055, 1056, 1057, 1058, 1059, 1062, 1072, 1073, 1080, 1081, 1082, 1083, 1084, and 3042.

b. That part of tract 314 consisting of block 2067.

9. That part of voting tabulation district 89 consisting of:

a. That part of tract 314 consisting of block 1046.

b. That part of tract 315 consisting of blocks 1000, 1001, 1002, 1003, 1004, 1005, 1006, 1018, 1019, 1020, 1021, 1022, 1023, 1024, 1026, 1027, 1029, 1032, 1053, 1054, 2001, 2002, 2003, 2016, 2017, 2018, 2019, 2020, 2021, 2022, 2025, 2036, 2061, 2062, 2068, 2069, 2072, 2073, 2074, 2075, 2076, 2077, 2078, 2079, 2080, and 2083.

10. That part of voting tabulation district 92 consisting of:

a. That part of tract 315 consisting of blocks 1007, 1008, 1009, 1010, 1011, 1012, 1013, 1014, 1015, 1016, 1017, 1099, 1100, 1101, 1105, 1106, 1107, 1109, 1112, 1113, 1114, 1115, 1116, 1117, 1118, 1131, 1132, 1133, 1134, 1135, 1136, 1137, 1138, 1139, 1140, 1141, 1142, 1143, 1144, 1145, 1146, 1150, 1151, 1152, 1153, 1159, 1160, and 1164.

11. That part of voting tabulation district 93 consisting of:

a. That part of tract 315 consisting of blocks 1030 and



726240

1045.

(c) That part of Duval County consisting of:

1. All of voting tabulation districts 3, 30, 60, 117, 118, 119, 120, 121, 122, 123, 124, 125, 126, 127, 129, 131, 132, 133, 134, 136, 137, 139, 140, 141, 142, 144, 146, 147, 148, 149, 150, 151, 152, 153, 154, 155, 156, 159, 160, 161, 163, 165, 166, 167, 168, 169, 170, 171, 173, 174, 175, 176, 178, 180, 181, 182, 185, 188, 189, 190, 193, 194, 195, 196, 197, 199, 204, 231, 240, 242, 243, 244, 269, 270, 271, 278, and 282.

2. That part of voting tabulation district 2 consisting of:

a. That part of tract 151 consisting of block 2007.

3. That part of voting tabulation district 5 consisting of:

a. That part of tract 150.01 consisting of blocks 3008 and 3009.

4. That part of voting tabulation district 9 consisting of:

a. That part of tract 147.01 consisting of blocks 2000, 2002, 2003, 2004, 2005, 2006, 2007, 2008, 2009, 2010, 2011, 2012, 2013, 2014, and 2015.

5. That part of voting tabulation district 10 consisting of:

a. That part of tract 150.02 consisting of blocks 1000, 1001, 1002, 1003, 1004, 1005, 1006, 1007, 1008, 1009, 1010, 1011, 1012, 1013, 1014, 1015, 1016, 1017, 1018, 3010, 3011, 3012, 3014, and 3016.

b. That part of tract 151 consisting of blocks 2012, 2013, 2020, and 2021.

c. That part of tract 155.02 consisting of blocks 3001 and 3002.

6. That part of voting tabulation district 12 consisting



726240

of:

a. That part of tract 147.02 consisting of block 1019.

7. That part of voting tabulation district 13 consisting

of:

a. That part of tract 147.02 consisting of blocks 1011, 1012, 1013, 1014, and 1015.

b. That part of tract 149.01 consisting of blocks 2000, 2001, 2002, 2003, 2004, 2005, 2006, 2007, 2008, 2009, 2010, 2011, 2012, 2013, and 2014.

8. That part of voting tabulation district 14 consisting

of:

a. That part of tract 147.01 consisting of blocks 1000, 1001, 1005, 1007, 1008, 1009, 1010, 1011, 1013, 1014, 1016, 1018, 2001, 2016, 3001, 3002, 3003, 3004, 3005, 3006, 3007, 3008, 3009, and 3017.

9. That part of voting tabulation district 23 consisting

of:

a. That part of tract 155.01 consisting of blocks 1015, 1017, 1021, 1046, 1047, 1048, 1049, and 1050.

b. That part of tract 156 consisting of blocks 2000, 2001, 2002, 2003, 2016, 2020, 2021, 2022, 2023, 2024, 2025, 2026, 2027, 2028, 2029, and 2030.

10. That part of voting tabulation district 25 consisting

of:

a. That part of tract 158.02 consisting of blocks 1001, 1002, 1003, 1004, 1005, 1007, 1008, 1009, 1010, 1011, 1013, 1014, 1015, 1016, 1017, 1018, 1019, 2000, 2002, 3000, 3001, 3002, 3003, 3004, 3005, and 3006.

11. That part of voting tabulation district 27 consisting



726240

of:

a. That part of tract 155.01 consisting of blocks 1022, 1029, 1030, 1031, 1032, 1033, 1034, 1035, 1036, 1037, 1038, 1039, 1040, 1043, 1044, 1045, 2004, 2005, 2006, 2007, 2008, 2009, 2010, 2011, 2012, 2013, 2014, 2015, 2016, 2017, and 2018.

b. That part of tract 155.02 consisting of blocks 1020, 2015, 2016, 2017, 2021, and 2022.

12. That part of voting tabulation district 29 consisting of:

a. That part of tract 155.01 consisting of blocks 1001, 1002, 1009, 1010, 1011, 1012, 1013, 1014, and 1016.

b. That part of tract 156 consisting of blocks 1000, 1001, 1003, 1006, 1007, 1008, 1009, 1010, 1011, 1012, 1013, 1014, 1015, 1016, 1017, 1018, 1019, 1020, 1021, 1022, 1023, 1024, 1027, 1028, 1029, 1030, and 1031.

13. That part of voting tabulation district 61 consisting of:

a. That part of tract 157 consisting of blocks 1001, 1002, 2000, 2001, 2002, 2003, 2004, 2005, 2006, 2023, 2024, 2042, 2043, 2044, 3000, 3001, 3002, 3003, 3004, 3005, 3006, 3007, 3008, 3009, 3010, 3011, 3012, 3013, 3014, 3015, 3017, 3019, 3020, 3021, 3022, 3023, 3040, 3041, 3042, 3043, 3044, 3045, and 3046.

14. That part of voting tabulation district 66 consisting of:

a. That part of tract 158.01 consisting of blocks 2000, 2001, 2002, 2003, 2004, 2005, 2006, 2007, 2008, 2013, 2014, 2015, and 2016.

15. That part of voting tabulation district 67 consisting



726240

of:

a. That part of tract 158.02 consisting of blocks 1006, 1012, 2001, and 2003.

16. That part of voting tabulation district 69 consisting of:

a. That part of tract 6 consisting of blocks 1031, 1033, 3000, 3001, 3002, 3003, 3004, 3005, 3006, 3010, 3012, 3013, 3014, 3016, 3017, 3018, 3019, 4000, 4001, 4003, 4004, 4005, 4006, 4007, 4008, 4009, 4011, 4013, 4026, 4027, 4029, 5000, 5001, 5002, 5003, 5004, 5005, 5006, and 5008.

17. That part of voting tabulation district 72 consisting of:

a. That part of tract 6 consisting of blocks 2026, 2027, 2028, 2029, 2030, 2031, 2032, 3009, 3011, 3015, 3020, 3021, and 3022.

18. That part of voting tabulation district 75 consisting of:

a. That part of tract 6 consisting of blocks 5007, 5009, 5010, 5011, 5012, 5013, 5014, 5015, and 5016.

b. That part of tract 157 consisting of blocks 2007, 2008, 2009, 2010, 2011, 2012, 2013, 2014, 2015, 2016, 2017, 2018, 2019, 2020, 2021, 2022, 2025, 2026, 2027, 2028, 2029, 2030, 2031, 2032, 2033, 2034, 2035, 2036, 2037, 2038, 2039, 2040, 2041, 3016, 3018, 3024, 3025, 3026, 3027, 3028, 3029, 3030, 3031, 3032, 3033, 3034, 3035, 3036, 3037, 3038, 3039, and 3047.

c. That part of tract 161 consisting of blocks 3006, 3007, 4005, 4006, 4007, 4008, 4009, 4010, 4011, 4012, 4013, 4014, 4015, 4016, 4017, 4018, 4019, 4020, 4021, 4022, and 4026.

19. That part of voting tabulation district 78 consisting





726240

of:

a. That part of tract 164 consisting of blocks 1012 and 1015.

20. That part of voting tabulation district 84 consisting of:

a. That part of tract 164 consisting of block 1029.

21. That part of voting tabulation district 116 consisting of:

a. That part of tract 151 consisting of blocks 2014, 2015, 2016, 2017, 2018, 2019, and 2022.

b. That part of tract 153 consisting of blocks 1012, 2008, 2009, 2010, 2011, 2012, 3000, 3001, 3002, 3003, 3004, 3005, 3006, 3007, 3008, 3009, 3010, 3011, and 3012.

c. That part of tract 154 consisting of blocks 1031, 2017, 2018, 2026, 2027, 2029, 2030, 2031, 2035, 2036, 2037, 2038, 2039, 2040, 2041, 2042, 2043, 2044, 2045, 2046, 2047, 2048, 2049, 2050, 2051, 2052, 2053, 2054, 2055, 2056, 2057, 2058, 2059, 2060, and 2061.

d. That part of tract 155.01 consisting of block 1000.

e. That part of tract 156 consisting of blocks 1002, 1004, and 1005.

22. That part of voting tabulation district 128 consisting of:

a. That part of tract 152 consisting of block 1008.

b. That part of tract 153 consisting of blocks 1000 and 2007.

c. That part of tract 154 consisting of blocks 2003, 2010, 2011, 2012, 2019, 2020, 2021, 2022, 2023, 2024, 2025, 2032, 2033, and 2034.



726240

23. That part of voting tabulation district 130 consisting of:

a. That part of tract 103.03 consisting of blocks 2000, 2010, 2019, and 2020.

b. That part of tract 103.04 consisting of blocks 1023, 1024, 1030, 1031, 2018, 2019, 2020, 2021, 2024, 2025, 2026, 2027, 2028, 2029, 3000, 3001, 3002, 3003, 3004, 3005, 3006, 3007, 3008, 3009, 3010, and 3011.

24. That part of voting tabulation district 138 consisting of:

a. That part of tract 152 consisting of block 2005.

b. That part of tract 154 consisting of blocks 1028, 1029, and 1030.

25. That part of voting tabulation district 143 consisting of:

a. That part of tract 1 consisting of blocks 1001, 1002, 1003, 1004, 1005, 1006, 1007, 1008, 1009, 1010, 1011, 1012, 1028, 1029, 1030, 1031, 1032, 1033, 1034, 1035, 1037, 1038, 1039, 1040, 1041, 1042, 5000, 5001, 5002, 5003, 5004, 5005, 5006, 5007, 5008, 5009, 5010, 5011, 5012, 5013, 5015, and 5016.

b. That part of tract 14 consisting of blocks 1014, 1015, 1017, 1018, 1021, 1022, 2013, 2014, 2015, 2016, 2017, and 2026.

c. That part of tract 104.02 consisting of blocks 1043, 1047, 1048, 1049, 1050, 1057, 1058, 1061, and 1062.

26. That part of voting tabulation district 145 consisting of:

a. That part of tract 105 consisting of blocks 2024, 2025, 2026, 2029, 2030, 2031, 2032, 2033, 2034, 2035, 2036, 2037, 2040, 2041, 2042, 2043, 2045, and 4004.



726240

b. That part of tract 107 consisting of blocks 1000, 1003, 1005, 1006, 1007, 1008, 1009, 1013, 1014, 1018, 1021, and 1022.

27. That part of voting tabulation district 157 consisting of:

a. That part of tract 106 consisting of blocks 3002, 3003, 3004, 3005, 3006, 3007, 3008, 3009, 3010, 3011, 3012, 3013, 3014, 3015, 3016, 3017, 3018, 3019, 3020, 3021, 3022, 3023, 3024, 3025, 3026, 3027, 3037, and 3038.

28. That part of voting tabulation district 162 consisting of:

a. That part of tract 104.01 consisting of blocks 2011, 2012, 2013, 2014, and 2015.

b. That part of tract 104.02 consisting of blocks 1016, 1017, 1018, 1019, 1020, 1021, 1022, 1023, 1024, 1025, 1026, 1027, 1028, 1029, 1030, 1038, 1039, 1040, 1041, 1042, 1046, 1051, 1059, 1060, 2000, 2001, 2002, 2003, 2004, 2005, 2006, 2007, 2008, 2009, 2010, 2011, 2012, 2013, 2014, 2015, 2016, 2017, 2018, 2019, 2020, 2021, 2022, 2023, 3000, 3001, 3003, 3004, 3005, 3006, 3007, 3008, 3009, 3010, and 3011.

29. That part of voting tabulation district 164 consisting of:

a. That part of tract 25.01 consisting of blocks 3003, 3004, and 3007.

b. That part of tract 25.02 consisting of blocks 4000, 4001, and 4006.

30. That part of voting tabulation district 172 consisting of:

a. That part of tract 123 consisting of blocks 3001, 3002, 3003, 3004, and 3005.



726240

31. That part of voting tabulation district 177 consisting of:

a. That part of tract 122 consisting of blocks 2001, 2002, 2003, 2004, 2005, 2006, 2007, 2008, 4011, 4012, 4013, 4019, 4020, 4027, 4028, 4029, 4030, 4031, 4032, 4033, 4034, 4035, 4036, 4037, 4038, 4039, 4046, 4047, and 4048.

32. That part of voting tabulation district 184 consisting of:

a. That part of tract 6 consisting of blocks 2013, 2014, 2015, 2016, 2017, 2018, 2019, 2023, 2024, 2025, 3007, 3008, 4010, 4012, and 4025.

b. That part of tract 171 consisting of block 1057.

c. That part of tract 172 consisting of blocks 1209 and 1229.

33. That part of voting tabulation district 186 consisting of:

a. That part of tract 21.01 consisting of block 2014.

b. That part of tract 25.01 consisting of blocks 4000, 4001, 4002, 4005, 4006, 4007, 4008, 4009, 4010, 4011, 4012, 4013, 4014, 4015, 4016, and 4027.

c. That part of tract 26 consisting of blocks 1116, 1117, 1126, and 3041.

d. That part of tract 171 consisting of blocks 1040, 1041, 1073, 1074, 5000, 5001, 5002, 5003, and 5007.

34. That part of voting tabulation district 187 consisting of:

a. That part of tract 125 consisting of blocks 1000, 1001, 1002, 2000, and 2008.

b. That part of tract 126.01 consisting of blocks 1000,



726240

1229 1001, 1002, 1003, 1004, 1005, 1006, and 1007.

1230 c. That part of tract 126.02 consisting of blocks 1000,

1231 1001, 1002, 1003, 1024, 1025, 1026, 1027, 2000, 2001, 2002,

1232 2003, and 2004.

1233 35. That part of voting tabulation district 191 consisting

1234 of:

1235 a. That part of tract 125 consisting of blocks 1003, 1004,

1236 1005, 1006, 1007, 1008, 1009, 1010, 1011, 1014, 1017, 1018,

1237 1019, and 1025.

1238 b. That part of tract 126.02 consisting of blocks 2005,

1239 2006, 2007, 2008, 2009, 2010, 2011, 2012, 2013, 2014, 2015,

1240 2016, 2017, 2018, 2019, 2020, 2021, 2022, 2023, 2024, 2025, and

1241 2026.

1242 36. That part of voting tabulation district 192 consisting

1243 of:

1244 a. That part of tract 119.01 consisting of blocks 1000,

1245 1049, 1050, and 1051.

1246 b. That part of tract 120 consisting of blocks 1000, 1001,

1247 1002, 1003, 1008, 1016, 1017, 1018, and 1019.

1248 c. That part of tract 121 consisting of blocks 1013, 1015,

1249 1016, 1017, 1018, 1019, 1020, 1021, 1022, 1023, 1024, 1025,

1250 1026, 1027, 1028, 1029, 1030, 1031, 1032, 1033, 1034, 1035,

1251 1131, 1132, 1133, 1134, 1135, 1136, 1137, and 1138.

1252 37. That part of voting tabulation district 198 consisting

1253 of:

1254 a. That part of tract 27.01 consisting of block 1000.

1255 b. That part of tract 106 consisting of block 3049.

1256 c. That part of tract 117 consisting of blocks 1000, 1003,

1257 1004, 1048, 1049, 1050, 1058, 1059, 2000, 2001, 2010, 2011,



726240

2012, 2013, 2014, 2015, 2016, 2017, 2018, 2019, 2020, 2021,  
2022, 2023, 2024, 2040, 2041, 2042, 2043, and 2044.

38. That part of voting tabulation district 200 consisting  
of:

a. That part of tract 126.02 consisting of block 1017.

b. That part of tract 127.03 consisting of blocks 2000,  
2002, 2003, 2006, and 2023.

c. That part of tract 127.04 consisting of blocks 1000,  
1001, 2000, 2001, 2002, 2003, 2004, and 2005.

d. That part of tract 128 consisting of blocks 3026, 3027,  
3028, 3031, 3035, 4000, 4001, 4002, 4003, 4004, 4005, 4006,  
4007, and 4012.

39. That part of voting tabulation district 205 consisting  
of:

a. That part of tract 126.02 consisting of block 1015.

40. That part of voting tabulation district 211 consisting  
of:

a. That part of tract 103.04 consisting of blocks 1003,  
1004, 2000, 2001, and 2003.

41. That part of voting tabulation district 213 consisting  
of:

a. That part of tract 103.01 consisting of blocks 1052 and  
1053.

b. That part of tract 103.03 consisting of blocks 1000,  
1001, 1004, 1010, 1011, 1012, 1013, 1014, 1015, 1016, 1017,  
1018, 1019, 1020, 1021, 1022, 1023, 1024, 1037, 1038, 1039,  
1040, 1041, 1042, 1043, 1044, 1045, 1046, 1047, 1048, 1049,  
1050, 1051, and 1052.

c. That part of tract 105 consisting of blocks 1000, 1035,



726240

1039, 1040, 1041, 1042, 1043, 1044, 1045, 1046, 1047, 1048,  
1049, 1053, 1054, 1055, 1056, 1057, 1058, 1059, 1060, 1061,  
1062, 1063, 1064, 1065, 1066, 1067, 1068, 1069, 1070, 1071,  
1072, 1073, 1074, 1075, 1076, 1077, 1078, 1079, 1080, 1081,  
1082, 1083, 1084, 1085, 1086, 1087, 1088, and 1089.

42. That part of voting tabulation district 215 consisting  
of:

a. That part of tract 105 consisting of blocks 1028, 1029,  
1030, 1032, 1037, 1038, 5014, 5017, 5032, 5033, 5034, 5035,  
5036, and 5037.

43. That part of voting tabulation district 229 consisting  
of:

a. That part of tract 122 consisting of blocks 4021, 4022,  
and 4024.

b. That part of tract 126.01 consisting of blocks 2002,  
2004, 2006, 2007, 2008, 2009, 2011, 2012, 2016, 2017, and 2018.

44. That part of voting tabulation district 235 consisting  
of:

a. That part of tract 127.02 consisting of blocks 3000,  
3001, 3002, 3003, 3004, 3005, 3006, 3007, 3008, 3009, 3011,  
3012, 3013, 3014, and 3020.

b. That part of tract 127.03 consisting of blocks 1022,  
1023, 1024, and 1026.

45. That part of voting tabulation district 237 consisting  
of:

a. That part of tract 127.02 consisting of blocks 2002,  
2003, 2004, 2005, 2006, 2007, and 2008.

b. That part of tract 127.03 consisting of block 2005.

46. That part of voting tabulation district 238 consisting



726240

of:

a. That part of tract 127.02 consisting of blocks 1000, 1001, 1002, 1003, 1004, 1005, 1006, 1007, 1008, 1009, 1010, 1011, 1012, 1013, 1014, 1015, 1016, 1017, 1018, 1019, 1020, 1021, 1022, 1023, 1024, 1025, 1026, 1027, 1028, 1029, 1030, 1031, 1032, 1033, 1034, 1035, 1038, 1039, 1040, 1041, 1042, 1043, 1044, 1045, 1046, 1047, 1048, 1049, 3015, 3016, 3017, and 3018.

b. That part of tract 127.04 consisting of blocks 1004, 1005, 1006, 1008, 1009, 1010, 1011, 1012, 1013, 1014, 1015, 1016, 1017, 2018, 2019, 2020, and 2021.

47. That part of voting tabulation district 241 consisting of:

a. That part of tract 127.02 consisting of block 3019.

b. That part of tract 137.21 consisting of blocks 2009, 2010, 2011, and 2012.

48. That part of voting tabulation district 245 consisting of:

a. That part of tract 137.23 consisting of block 1022.

49. That part of voting tabulation district 275 consisting of:

a. That part of tract 25.01 consisting of blocks 1023, 1024, 1027, 2024, and 2027.

50. That part of voting tabulation district 277 consisting of:

a. That part of tract 135.03 consisting of blocks 4000, 4001, 4002, and 4003.

51. That part of voting tabulation district 280 consisting of:





726240

- 1345        a. That part of tract 131 consisting of block 1000.
- 1346        b. That part of tract 132 consisting of block 1126.
- 1347        52. That part of voting tabulation district 288 consisting
- 1348 of:
- 1349        a. That part of tract 171 consisting of blocks 1069, 1081,
- 1350 1087, 1098, and 1099.
- 1351        (d) That part of Lake County consisting of:
- 1352        1. All of voting tabulation districts 1, 2, 3, 4, 5, 6, 7,
- 1353 9, and 119.
- 1354        2. That part of voting tabulation district 8 consisting of:
- 1355        a. That part of tract 309.02 consisting of blocks 4004,
- 1356 4005, 4006, 4007, 4008, 4009, 4010, 4011, 4012, 4013, 4014,
- 1357 4015, 4016, 4017, 4018, 4019, 4020, 4021, 4022, 4023, 4024,
- 1358 4025, 4026, 4027, 4028, 4029, 4030, 4031, 4032, 4033, 4034,
- 1359 4035, 4036, 4037, 4038, 4039, 4040, 4041, 4042, 4043, 4044,
- 1360 4045, 4046, 4047, 4048, 4049, 4050, 4051, 4052, 4053, 4054,
- 1361 4055, 4056, 4057, 4058, 4059, 4060, 4061, 4062, 4063, 4064,
- 1362 4065, 4066, 4067, and 4068.
- 1363        3. That part of voting tabulation district 116 consisting
- 1364 of:
- 1365        a. That part of tract 301.07 consisting of blocks 2055,
- 1366 2056, 2057, and 2080.
- 1367        b. That part of tract 301.08 consisting of blocks 1004,
- 1368 1005, 1006, 1007, 1008, 1009, 1010, 1011, 1012, 1013, 1014,
- 1369 1015, 1016, 1017, 1018, 1019, 1020, 1021, 1022, 1023, 1041,
- 1370 1062, 1063, 1064, and 1065.
- 1371        4. That part of voting tabulation district 118 consisting
- 1372 of:
- 1373        a. That part of tract 309.02 consisting of blocks 3004,



726240

3006, 3007, 3008, 3009, 3010, 3011, 3012, 3013, 3014, 3015,  
3016, 3017, 3018, 3019, 3020, 3021, 3022, 3023, 3024, 3025,  
3026, 3027, 3028, 3029, 3030, 3031, 3032, and 3033.

(e) That part of Marion County consisting of:

1. All of voting tabulation districts 27, 28, 29, 30, and  
31.

2. That part of voting tabulation district 26 consisting  
of:

a. That part of tract 2 consisting of blocks 1000, 1001,  
1002, 1003, 1004, 1005, 1006, 1027, 1028, 1029, 1030, 1031,  
1032, 1033, 1034, 1035, 1036, 1037, 1038, 1039, 1040, 1041,  
1042, 1043, 1044, 1045, 1046, 1047, 1048, 1050, 1051, 1052,  
3000, 3001, 3002, 3003, 3004, 3005, 3006, 3007, 3008, 3009,  
3010, 3011, 3012, 3013, 3014, 3015, 3016, 3017, 3018, 3019,  
3020, 3021, 3022, 3023, 3024, 3025, 3026, 3027, 3028, 3029,  
3030, 3031, 3032, 3033, 3034, 3035, 3036, 3037, 3038, 3039,  
3040, 3041, 3042, 3043, 3044, 3045, 3046, 3047, 3048, 3049,  
3050, 3051, 3052, 3053, 3054, 3055, 3056, 3057, 3058, 3059,  
3060, 3061, 3062, 3063, 3064, 3065, 3066, 3067, 3068, 3069,  
3070, 3071, 3072, 3073, 3074, 3075, 3076, 3080, and 4062.

3. That part of voting tabulation district 32 consisting  
of:

a. That part of tract 4.02 consisting of blocks 2143, 2144,  
2145, 2152, 2153, 2157, 2158, 2159, 2160, 2161, 2162, 2163,  
2164, 2165, 2166, 2167, 2168, 2169, 2170, 2171, 2172, 2173,  
2174, 2175, 2176, 2177, 2178, 2179, 2180, 2181, 2195, 2200,  
3080, 3081, 3082, 3083, 3084, 3085, 3086, 3087, 3088, 3089,  
3090, 3091, 3092, 3093, 3094, 3095, 3096, 3097, 3098, 3099,  
3100, 3103, 3104, 3105, 3106, 4003, 4004, 4005, 4006, 4007,



726240

4008, 4009, 4010, 4011, 4012, 4013, 4014, 4015, 4016, and 4017.

b. That part of tract 5.01 consisting of blocks 1208, 1209, 1210, 1211, 1214, 1215, 1216, 1217, 1218, 1219, 1220, 1221, 1223, 1240, and 1241.

4. That part of voting tabulation district 34 consisting of:

a. That part of tract 5.02 consisting of block 1193.

b. That part of tract 6.01 consisting of blocks 2000, 2001, 2002, 2003, 2004, 2005, 2006, 2007, 2008, 2009, 2010, 2011, 2012, 2013, 2014, 2015, 2016, 2017, 2018, 2019, 2020, 2021, 2022, 2023, 2024, 2025, 2039, 2046, 2047, 2056, 2057, 2058, 2059, 2060, 2061, 2062, 2063, 2064, 2065, 2066, 2067, 2068, 2069, 2070, 2071, 2072, 2073, 2074, 2075, 2076, 2077, 2078, 2079, 2080, 2081, 2082, 2083, 2084, 2085, 2086, 2087, 2088, 2089, 2090, 2091, 2092, 2093, 2094, 2095, 2096, 2097, 2098, 2099, 2100, 2101, 2102, 2103, 2104, 2105, 2106, 2107, 2108, 2109, 2110, 2111, 2112, 2113, 2114, 2115, 2116, 2117, 2118, 2119, 2120, 2121, 2122, 2123, 2124, 2125, 2126, 2127, 2128, 2129, 2130, 2131, 2132, 2133, 2134, 2135, 2137, 2138, 2139, 2141, and 2142.

5. That part of voting tabulation district 43 consisting of:

a. That part of tract 2 consisting of blocks 4063, 4064, 4065, 4066, 4067, 4068, 4069, 4070, 4071, 4072, 4073, 4074, 4079, 4080, 6000, 6001, 6002, 6003, 6004, 6005, 6006, 6007, and 6008.

b. That part of tract 4.02 consisting of block 1071.

6. That part of voting tabulation district 53 consisting of:



726240

a. That part of tract 6.04 consisting of blocks 2000, 2001, 2002, 2003, 2004, 2005, 2006, 2007, 2008, 2009, 2010, 2011, 2012, 2013, 2014, 2015, 2016, 2017, 2018, 2019, 2020, 2021, 2022, 2023, 2024, 2025, 2026, 2027, 2028, 2029, 2030, 2031, 2032, 2033, 2034, 2035, 2036, 2037, 2038, 2039, 2040, 2041, 2042, 2043, 2044, 2045, 2046, 2047, 2048, 2049, 2050, 2051, 2052, 2053, 2054, 2055, 2057, 2076, 2077, 2078, 2079, 2080, 2081, 2082, 2084, 2087, 2088, 2089, 2148, 2150, and 2151.

b. That part of tract 9800 consisting of blocks 1000, 1001, 1002, 1003, 1004, 1005, 1006, 1007, 1008, 1009, 1010, and 1011.

7. That part of voting tabulation district 74 consisting of:

a. That part of tract 6.04 consisting of blocks 2069 and 2070.

8. That part of voting tabulation district 83 consisting of:

a. That part of tract 6.02 consisting of blocks 4000, 4001, 4002, 4003, 4004, 4005, 4006, 4030, 4031, 4032, 4033, 4034, 4035, 4036, 4037, 4038, 4039, 4040, 4041, 4042, 4043, 4044, 4045, 4046, 4047, 4048, 4049, 4050, 4051, 4052, 4053, 4054, 4055, 4056, 4082, and 4083.

(f) That part of Orange County consisting of:

1. All of voting tabulation districts 2, 3, 60, 64, 65, 68, 69, 70, 71, 72, 73, 74, 78, 79, 80, 83, 84, 86, 87, 88, 89, 90, 92, 96, 260, 261, 262, 263, 264, 265, 266, 267, 270, 271, 272, 273, 274, 275, 276, 277, 278, 279, 280, 281, 283, 288, and 289.

2. That part of voting tabulation district 23 consisting of:

a. That part of tract 148.04 consisting of blocks 1080,



726240

1081, 1082, 1083, 1084, and 1085.

3. That part of voting tabulation district 29 consisting of:

a. That part of tract 150.04 consisting of blocks 1000, 1001, 1002, 1003, 1004, 1005, 1006, 1007, 1008, 1009, 1010, 1011, 1012, 1013, 1014, 1015, 1016, 1017, 1018, 1019, 1020, 1021, 1022, 1023, 1024, 1025, 1026, 1027, 1028, 1029, 1030, 1031, 1032, 1033, 1034, 1035, 1036, 1037, 1038, 1039, 1040, 1041, 1042, 1043, 1044, 1045, 1046, 1047, 1048, 1049, 1050, 1051, 1052, 1053, 1054, 1055, 1056, 1057, 1058, 1059, 1064, 1065, 1107, 1108, 1109, and 1114.

b. That part of tract 175.01 consisting of blocks 2040, 2041, 2042, 2043, 2044, 2045, 2046, 2047, 2048, 2049, 2050, 2051, 2052, 2053, 2054, 2055, 2056, 2059, 2061, 2062, 2063, 2064, 2065, 2066, 2067, 2154, 2155, 2157, 2159, 2170, 2171, and 2172.

4. That part of voting tabulation district 32 consisting of:

a. That part of tract 175.01 consisting of blocks 2068, 2069, 2070, 2071, 2072, 2073, 2074, 2075, 2076, 2077, 2078, 2079, 2095, 2096, 2097, 2100, 2122, 2123, 2124, 2125, 2126, 2127, 2128, 2129, 2130, 2131, 2132, 2133, 2134, 2135, 2136, 2137, 2138, 2139, 2140, 2141, 2142, 2143, 2144, 2145, 2146, 2147, 2148, 2149, 2150, 2151, 3051, 3052, 3053, 3054, 3055, 3056, 3057, 3058, 3059, 3060, 3061, 3062, 3063, 3064, 3065, 3066, 3067, 3068, 3069, 3070, 3071, 3072, 3073, 3074, 3075, 3076, 3077, 3078, 3079, 3080, 3081, 3083, 3084, 3085, and 3086.

5. That part of voting tabulation district 33 consisting of:



726240

a. That part of tract 150.04 consisting of blocks 1060, 1061, 1062, 1063, 1066, 1067, 1068, 1069, 1070, 1071, 1072, 1073, 1074, 1075, 1076, 1077, 1078, 1079, 1080, 1081, 1082, 1083, 1084, 1085, 1086, 1087, 1088, 1089, 1090, 1091, 1092, 1093, 1094, 1095, 1096, 1097, 1098, 1099, 1100, 1101, 1102, 1103, 1104, 1106, 1110, 1111, 1112, and 1113.

6. That part of voting tabulation district 42 consisting of:

a. That part of tract 149.06 consisting of blocks 1000, 1001, 1002, 1003, 1004, 1005, 1006, 1007, 1008, 1009, 1010, 1011, 1012, 1013, 1014, 1015, 1016, 1017, 1018, 1019, 1020, and 1050.

b. That part of tract 150.04 consisting of block 1105.

c. That part of tract 181 consisting of blocks 1000, 1001, 1003, 1004, 1060, and 1061.

7. That part of voting tabulation district 48 consisting of:

a. That part of tract 147.02 consisting of blocks 1000, 1001, 1002, 1003, 1004, 1005, 1006, 1007, 1008, 1009, 1010, 1011, 1012, 1013, 1014, 1015, 1016, 1017, 1018, 1019, 1020, 1021, 1022, 1023, 1024, 1025, 1026, 1027, 1028, 1029, 1030, 1031, 1032, 1033, 1034, 1035, 1036, 1037, 1038, 1039, 1040, 1041, 1042, 1043, 1044, 1045, 1046, 1047, 1048, 1049, 1050, 1051, 1052, 1053, 1054, 1055, and 1056.

8. That part of voting tabulation district 58 consisting of:

a. That part of tract 152.02 consisting of blocks 3004, 3020, 3021, 3026, 3027, 3028, 3029, 3030, 3031, 3032, 3035, and 3036.



726240

9. That part of voting tabulation district 59 consisting of:

a. That part of tract 152.01 consisting of blocks 2069, 2070, 2071, 2076, 2077, 2093, 2094, 2096, 2102, and 2103.

10. That part of voting tabulation district 61 consisting of:

a. That part of tract 152.02 consisting of blocks 1011, 1012, 1013, 1014, 1015, 1016, 1017, 1018, 1019, 1020, 1021, 1022, 1023, 1024, 1025, 1027, 1028, 1029, 1030, 1031, 1032, 1033, 1034, 2000, 2001, 2002, 2003, 2004, 2005, 2006, 2007, 2008, 2009, 2010, 2011, 2012, 2013, 2014, 2015, 2016, 2017, 2018, 2019, 2020, 2021, 2022, 2023, 2024, 2025, 2026, 3000, 3001, 3002, 3003, 3022, 3023, 3024, and 3025.

b. That part of tract 180 consisting of blocks 2046, 2049, 2050, 2051, and 2052.

11. That part of voting tabulation district 62 consisting of:

a. That part of tract 151.04 consisting of block 1037.

12. That part of voting tabulation district 66 consisting of:

a. That part of tract 151.06 consisting of blocks 3004, 3005, 3006, 3007, 3008, 3009, and 3010.

13. That part of voting tabulation district 81 consisting of:

a. That part of tract 177.01 consisting of blocks 1000, 1001, 1002, 1003, 1004, 1005, 1006, 1007, 1008, 1009, 1010, 1011, 1012, 1013, 1014, 1015, 1016, 1017, 1018, 1019, 1020, 1021, 1022, 1023, 1024, 1025, 1026, 1027, 1028, 1029, 1030, 1031, 1032, 1033, 1034, 1035, 1036, 1037, 1038, 1039, 1040,



726240

1041, 1042, 1043, 1044, 1045, 1046, 1047, and 1048.

b. That part of tract 177.02 consisting of blocks 1023, 1030, 1031, 1032, 1033, 1049, 1050, and 1051.

14. That part of voting tabulation district 82 consisting of:

a. That part of tract 176 consisting of blocks 3000, 3001, 3002, 3003, 3004, 3005, 3006, 3007, 3008, 3009, 3010, 3011, 3012, 3013, 3014, 3015, 3017, 3021, 3022, and 3046.

b. That part of tract 177.01 consisting of blocks 1049, 1050, 1051, 1052, 1053, 1054, 1055, and 1056.

c. That part of tract 177.03 consisting of blocks 1016, 1039, 1040, 1041, 1042, 1043, 2000, 2001, 2002, 2003, 2004, 2005, 2006, 2007, 2008, 2009, 2010, 2011, 2012, 2013, 2014, 2015, 2016, 2017, 2018, 2019, 2020, 2021, 2022, 2023, 2024, 2025, 2026, 2027, 2028, 2029, 2030, 2031, 2032, 2033, 2034, 2035, 2036, 2037, 2038, 2039, 2040, 2041, 2042, 2043, 3000, 3001, 3002, 3003, 3004, 3005, 3006, 3007, 3008, 3009, 3013, 3035, 3036, 3052, 3053, 3054, 3055, and 3056.

d. That part of tract 178.02 consisting of blocks 1076, 1077, 1078, 1079, 1080, 1081, 1082, 1083, 1084, 1085, 1086, 1087, and 1092.

15. That part of voting tabulation district 85 consisting of:

a. That part of tract 178.04 consisting of blocks 2000, 2001, 2002, 2003, 2004, 2005, 2006, 2007, 2008, 2009, 2010, 2011, 2012, 2013, 2014, 2015, 2016, 2017, 2018, 2019, 2020, 2021, 2022, 2023, 2024, 2025, 2026, 2027, 2028, 2029, 2030, 2031, 2032, 2033, 2034, 2035, 2036, 2037, 2038, 2039, 2040, 2041, 2042, 2043, 2044, 2045, 2046, 2047, 2048, 2049, and 2050.





726240

b. That part of tract 178.05 consisting of blocks 1057 and 1058.

16. That part of voting tabulation district 210 consisting of:

a. That part of tract 126 consisting of blocks 3054 and 3056.

17. That part of voting tabulation district 268 consisting of:

a. That part of tract 169.07 consisting of blocks 1020, 1025, 1026, 1029, 2000, 2001, 2002, 2003, 2004, 2005, 2007, and 2008.

18. That part of voting tabulation district 282 consisting of:

a. That part of tract 169.04 consisting of blocks 1000, 1001, 1002, 1003, 1004, 1005, 1006, 1007, 1008, 1009, 1010, 1011, 1012, 1013, 1014, 1015, 1017, 1018, 1019, 1020, 1021, 1022, 1023, 1024, 1025, and 1026.

b. That part of tract 169.07 consisting of blocks 1003, 1004, 1005, 1006, 1007, 1008, 1009, 1010, 1011, 1012, 1013, 1014, 1015, 1016, 1017, 1018, 1019, and 1031.

19. That part of voting tabulation district 284 consisting of:

a. That part of tract 145.04 consisting of blocks 1022, 1023, and 1024.

b. That part of tract 169.03 consisting of blocks 2000, 2001, 2002, 2003, 2004, 2005, 2006, 2007, 2008, 2009, 2010, 2011, 2012, 2013, 2014, 2015, 2016, 2017, 2018, 2019, 2020, 2021, 2022, 2023, 2024, 2025, 2026, 2027, 2028, 2029, 2030, 2031, 2032, 2033, 2034, 2035, 2036, 2037, 2038, 2039, 2040,



726240

2041, 2042, 2043, 2044, 2045, 2046, 2047, 2048, and 2049.

20. That part of voting tabulation district 286 consisting of:

a. That part of tract 146.07 consisting of blocks 1043 and 1044.

21. That part of voting tabulation district 287 consisting of:

a. That part of tract 146.06 consisting of blocks 1000, 1001, 1002, 1003, 1004, 1005, 1006, 1007, 1008, 1009, 1010, 1011, 1012, 1013, 1014, 1015, 1016, 1017, 1018, 1019, 1020, 1021, 1022, 1023, 1024, 1025, 1026, 1027, 1028, 1029, 1052, 1053, 1054, 1055, 1058, 1059, 1060, 1061, 1065, 1066, 1067, 1068, 1069, 1070, 1071, 1072, and 1073.

22. That part of voting tabulation district 290 consisting of:

a. That part of tract 116 consisting of blocks 1004, 1005, 1006, 1007, 1008, 1009, 1010, 1011, 1012, 1013, 1014, 1015, 1016, 1017, 1018, 1019, 1020, 1021, 1022, 1023, 1024, 1025, 1026, 1027, 1028, 1029, 1030, 1031, 1032, 1033, 1034, 1035, 1036, 1037, 1038, 1039, 1040, 1041, 1042, 1043, 1044, 1045, 1046, 1047, and 1048.

b. That part of tract 185 consisting of blocks 1006, 1007, 1009, 1017, 1018, 1019, 1021, 1022, 1023, 1024, 1025, 1026, 1027, 1028, 1029, 1030, 1031, 1032, 1033, 1034, 1035, 1036, 1037, 1038, 1039, 1040, 1041, 1042, 1043, 1044, 1045, 1046, 1047, 1048, 1049, 1050, 1051, 1052, 1053, 1055, 1056, 2000, 2001, 2002, 2003, 2004, 2005, 2006, 2007, 2008, 2009, 2010, 2011, 2012, 2013, 2014, 2015, 2016, 2017, 2018, 2019, 2020, 2021, 2022, 2023, 2024, 2025, 2026, 2027, 2028, 2029, 2030,



726240

2031, 2032, 2033, 2034, 2035, 2036, 2037, 2038, 2039, 2040,  
2041, 2042, 3000, 3001, 3002, 3003, 3004, 3005, 3006, 3007,  
3008, 3009, 3010, 3011, 3012, 3013, 3014, 3015, 3016, 3017,  
3018, 3019, 3020, 3021, 3022, 3023, 3024, 3025, 3026, 3027,  
3028, 3029, 3030, 3031, 3032, 3033, 3034, 3037, 3038, 3039,  
3040, 3041, 3042, 3043, 3045, 3046, 3047, 3048, 3049, 3050, and  
3051.

(g) That part of Putnam County consisting of:

1. All of voting tabulation districts 23, 24, 25, 26, 27,  
28, 29, 30, 31, 32, 33, 34, 35, 36, 37, 38, 39, 40, 41, 42, 43,  
44, 45, 47, 48, 49, 50, 51, 52, 53, 54, 55, 56, 57, 58, 59, 60,  
61, 62, 63, 64, 65, 66, 67, 68, 69, 70, 71, 72, 73, 74, 75, 76,  
77, 78, 79, 80, 81, 82, 83, 84, 85, 86, 87, 88, 89, 90, 91, 92,  
93, 94, 95, 96, 97, 98, 99, 100, 101, 102, 103, 104, 105, 106,  
107, and 108.

2. That part of voting tabulation district 3 consisting of:

a. That part of tract 9513 consisting of blocks 3062, 3092,  
3093, and 3094.

3. That part of voting tabulation district 15 consisting  
of:

a. That part of tract 9513 consisting of block 3055.

4. That part of voting tabulation district 46 consisting  
of:

a. That part of tract 9509 consisting of blocks 1048, 5001,  
5004, 5024, 5026, 5038, and 5040.

(6) District 6 is composed of:

(a) All of Flagler County.

(b) All of St. Johns County.

(c) That part of Putnam County consisting of:



726240

1. All of voting tabulation districts 1, 2, 4, 5, 6, 7, 8, 9, 10, 11, 12, 13, 14, 16, 17, 18, 19, 20, 21, and 22.

2. That part of voting tabulation district 3 consisting of:

a. That part of tract 9513 consisting of blocks 1087, 1088, 1089, 1090, 1091, 1092, 1093, 1094, 1111, 1112, and 1119.

b. That part of tract 9514.02 consisting of blocks 1016, 1017, 1018, 1019, 1020, 1021, 1022, 1023, 1024, 1025, 1026, 1027, 1028, 1029, 1030, 1031, 1032, 1033, 1034, 1035, 1036, 1037, 1038, 1039, 1040, 1041, 1042, 1043, 1044, 1045, 1046, 1047, 1048, 1049, 1050, 1051, 1052, 1053, 1054, 1055, 1056, 1058, 1059, 1060, 1061, 1062, 1063, 1064, 1065, 1066, 1067, 1068, 1069, 1070, 1071, 1072, 1073, 1074, 1075, 1076, 1077, 1078, 1079, 1081, 1082, 1083, 1084, 1085, 1086, 1087, 1088, 1089, 1090, 1091, 1092, 1093, 1094, 1095, 1096, 1097, 1098, 1099, 1100, 1101, 1102, 1103, 1104, 1105, 1106, 1107, 1108, 1109, 1110, 1111, 1112, 1113, 1114, 1115, 1116, 1117, 1118, 1119, 1120, 1121, 1122, 1123, 1124, 1125, 1126, 1127, 1128, 1129, 1130, 1131, 1132, 1133, 1134, 2018, 2019, 2020, 2021, 2022, 2023, 2024, 2025, 2026, 2027, 2028, 2029, 2030, 2031, 2032, 2033, 2034, 2035, 2036, 2037, 2038, 2039, 2040, 2042, 2043, 2044, 2045, 2046, 2047, 2048, 2049, 2050, 2051, 2052, 2053, 2054, 2055, 2056, 2057, 2058, 2059, 2060, 2061, 2062, 2063, 2064, 2065, 2066, 2067, 2068, 2069, 2070, 2071, 3051, 3052, 3053, 3054, 3055, 3056, 3057, and 3058.

3. That part of voting tabulation district 15 consisting of:

a. That part of tract 9513 consisting of blocks 1025, 1026, 1027, 1028, 1029, 1030, 1031, 1032, 1033, 1034, 1035, 1036, 1037, 1038, 1039, 1040, 1041, 1042, 1043, 1044, 1045, 1068,



726240

1693 1069, 1070, 1071, 1072, 1073, 1076, 1077, 1078, 1082, 1083,  
1694 1084, 1085, 1086, 1120, 1121, 2001, 2003, 2005, 2006, 2007,  
1695 2008, 2012, 2013, 2015, 2016, 2017, 2028, 2039, 2040, 2041,  
1696 2048, 2049, 2101, 2102, 2103, 2104, 2105, 2106, 2110, 2113,  
1697 3009, 3017, 3019, 3021, 3022, 3023, 3026, 3027, 3029, 3033,  
1698 3034, 3035, 3038, 3039, 3040, 3046, 3047, 3048, 3051, 3052,  
1699 3053, 3054, 3070, 3071, and 3072.

1700 4. That part of voting tabulation district 46 consisting  
1701 of:

1702 a. That part of tract 9509 consisting of blocks 5000, 5003,  
1703 5005, 5006, 5007, 5008, and 5009.

1704 (d) That part of Volusia County consisting of:

1705 1. All of voting tabulation districts 1, 2, 3, 4, 5, 6, 7,  
1706 8, 9, 10, 11, 12, 13, 14, 15, 17, 18, 19, 20, 21, 22, 23, 24,  
1707 25, 26, 27, 28, 29, 30, 31, 32, 33, 34, 35, 36, 37, 38, 39, 40,  
1708 41, 42, 43, 44, 45, 47, 48, 49, 50, 51, 52, 53, 54, 56, 57, 58,  
1709 59, 60, 61, 62, 63, 64, 65, 66, 67, 69, 70, 74, 75, 101, 102,  
1710 103, 104, 105, 106, 107, 108, 109, 110, 111, 112, 113, 114, 115,  
1711 116, 117, 118, 119, 120, 121, 122, 123, 124, 125, 126, 127, 128,  
1712 129, 130, 131, 132, 133, 134, 135, 136, 137, 138, 139, 140, 141,  
1713 142, 143, 144, 145, 146, 147, 148, 149, 150, 151, 152, 153, 154,  
1714 155, 156, 157, 158, 159, 160, 161, 162, 163, 164, 165, 166, 167,  
1715 168, 169, 170, 171, 172, 173, 174, 175, 176, 177, 178, 179, 180,  
1716 181, 182, 183, 184, 185, 186, 187, 188, 189, 190, 191, 192, 193,  
1717 194, 195, 196, 197, 198, 199, 200, 201, 202, 203, 204, 205, 206,  
1718 207, 208, 209, 210, 211, 212, 213, 214, 215, 216, 217, 218, 219,  
1719 220, 221, 222, 223, 224, 225, 226, 227, 228, 229, 230, 231, 232,  
1720 233, 234, 235, 236, 237, 238, 239, 240, 241, 242, 243, 244, 245,  
1721 246, 248, 249, 250, 251, 252, 253, 254, 255, 256, 257, 258, 259,



726240

260, 261, 262, 263, 264, 265, 266, 267, 268, 269, 270, and 271.

2. That part of voting tabulation district 46 consisting of:

a. That part of tract 832.07 consisting of blocks 2017, 3058, 3059, 3060, 3061, 3086, 3087, and 3091.

b. That part of tract 832.09 consisting of blocks 2013, 2014, 2015, 2016, 2017, 2018, 2019, 2020, 2021, and 2022.

c. That part of tract 903.05 consisting of block 1217.

d. That part of tract 903.06 consisting of blocks 1123 and 1132.

e. That part of tract 910.01 consisting of blocks 1000, 1003, 1004, 1005, 1006, 1007, 1010, 1011, 1012, 1013, 1014, 1015, 1018, 1032, 1057, 1066, 1067, 1068, 1069, 1070, 1071, 1072, 1073, 1074, 1075, 1076, 1077, 1078, 1079, 2000, 2001, 2002, 2003, 2011, 2059, 2095, 2096, 2097, 2103, 2108, 2110, 2111, 2112, 2113, 2117, 2118, 2119, 2120, 2122, 2123, 2125, 2126, 2127, 2128, 2129, 2131, 2135, 3000, 3001, 3002, 3003, 3005, 3006, 3007, 3008, and 3009.

f. That part of tract 910.2 consisting of blocks 1000, 1001, 1002, 1029, 1030, and 1033.

g. That part of tract 910.21 consisting of blocks 1000, 1001, 1003, 1004, 1005, 1007, 1026, and 1053.

h. That part of tract 910.24 consisting of block 2001.

3. That part of voting tabulation district 55 consisting of:

a. That part of tract 908.05 consisting of blocks 1038 and 1039.

4. That part of voting tabulation district 71 consisting of:



726240

a. That part of tract 909.02 consisting of blocks 2045, 2049, 2050, 2051, 2052, 2053, 2054, 2055, and 2056.

5. That part of voting tabulation district 76 consisting of:

a. That part of tract 908.03 consisting of blocks 1045, 1046, 1048, 1050, 1051, 1052, 1053, 1054, 1055, 1056, 1057, 1058, 1059, 1060, 1061, and 1062.

b. That part of tract 908.04 consisting of blocks 1093, 1094, 1095, 1096, 1097, 1098, 1099, 1100, 1108, 2058, and 2061.

6. That part of voting tabulation district 77 consisting of:

a. That part of tract 908.06 consisting of blocks 1011 and 1012.

7. That part of voting tabulation district 80 consisting of:

a. That part of tract 832.09 consisting of blocks 1058, 1064, 1076, 1077, 1085, 1086, 1087, 1094, 1095, 1096, 1097, 1098, 1107, 1108, 1115, 1116, 1117, 1118, 1119, 1120, 1121, 1122, 1123, 1124, 1125, 1126, 1127, 1139, 1140, 1155, 1156, 1158, 1159, 1236, 1237, 1238, 2023, 2024, 2025, 2026, 2034, 2035, 2036, 2039, and 2040.

b. That part of tract 910.05 consisting of blocks 1000, 1001, 1002, 1003, 1004, 1005, 1006, 1007, 1008, 1028, 1044, 1045, 1046, 1047, 1048, 1049, 1050, and 1073.

c. That part of tract 910.24 consisting of blocks 2012 and 2013.

8. That part of voting tabulation district 83 consisting of:

a. That part of tract 909.02 consisting of blocks 2067,



726240

2068, 2069, and 2070.

9. That part of voting tabulation district 86 consisting of:

a. That part of tract 832.09 consisting of block 2037.

b. That part of tract 910.24 consisting of blocks 2000, 2002, 2003, 2004, 2005, 2014, and 2015.

10. That part of voting tabulation district 98 consisting of:

a. That part of tract 908.05 consisting of blocks 1007 and 1042.

b. That part of tract 910.01 consisting of blocks 1033, 1039, 1042, and 1046.

(7) District 7 is composed of:

(a) All of Seminole County.

(b) That part of Orange County consisting of:

1. All of voting tabulation districts 63, 67, 75, 76, 77, 91, 93, 94, 95, 217, 218, 219, 220, 223, 224, 225, 226, 227, 228, 229, 230, 231, 232, 233, 237, 238, 239, 240, 241, 242, 243, 245, 246, 247, 248, 253, 254, 256, and 258.

2. That part of voting tabulation district 59 consisting of:

a. That part of tract 152.01 consisting of blocks 2001, 2002, 2003, 2004, 2005, 2006, 2007, 2008, 2009, 2010, 2011, 2012, 2013, 2014, 2015, 2016, 2017, 2018, 2019, 2020, 2021, 2022, 2025, 2026, 2049, 2050, 2051, 2052, 2053, 2054, 2055, 2056, 2057, 2058, 2059, 2060, 2061, 2062, 2063, 2064, 2065, 2066, 2072, 2073, 2074, 2075, 2078, 2088, 2092, 2095, 2097, 2104, and 2105.

3. That part of voting tabulation district 61 consisting





726240

of:

a. That part of tract 180 consisting of blocks 2021, 2027, 2028, 2029, 2030, 2031, 2032, 2033, 2034, 2035, 2037, 2038, 2044, 2045, 2047, 2048, 2053, 2054, 2055, 2059, 2060, 2061, 2062, 2063, 2067, 2078, and 2079.

4. That part of voting tabulation district 62 consisting of:

a. That part of tract 151.04 consisting of blocks 1019, 1020, 1021, 1022, 1023, 1024, 1025, 1026, 1027, 1028, 1029, 1030, 1031, 1032, 1033, 1034, 1035, 1036, 1038, 1039, and 1040.

5. That part of voting tabulation district 66 consisting of:

a. That part of tract 151.06 consisting of blocks 2000, 2001, 2002, 2014, 2015, 2016, 2017, 2020, 2021, 2024, 2025, 2026, 3000, 3001, 3002, and 3003.

6. That part of voting tabulation district 81 consisting of:

a. That part of tract 177.02 consisting of blocks 1011, 1012, 1013, 1014, 1015, 1016, 1017, 1018, 1019, 1020, 1021, 1022, 1024, 1025, 1026, 1027, 1028, 1029, 1040, 1041, 1042, 1043, 1044, 1045, 1046, 1047, 1048, 1052, 1053, 1054, 1060, 1064, 1065, and 1067.

7. That part of voting tabulation district 82 consisting of:

a. That part of tract 177.03 consisting of blocks 1006, 1007, 1010, 1011, 1012, 1013, 1014, 1015, 1017, 1018, 1019, 1020, 1021, 1024, 1028, 1029, 1030, 1031, 1032, 1033, 1034, 1035, 1036, 1037, 1038, 3010, 3011, 3012, 3014, 3015, 3016, 3017, 3018, 3019, 3020, 3021, 3022, 3023, 3024, 3025, 3026,



726240

3027, 3028, 3029, 3030, 3031, 3032, 3033, 3034, 3037, 3038,  
3039, 3040, 3041, 3042, 3043, 3044, 3045, 3046, 3047, 3048,  
3049, 3050, 3051, 3057, 3058, 3059, 3060, 3061, 3062, and 3063.

8. That part of voting tabulation district 85 consisting  
of:

a. That part of tract 178.05 consisting of blocks 1036,  
1037, 1038, 1039, 1040, 1041, 1047, 1048, 1049, 1050, 1051,  
1052, 1053, 1054, 1055, 1056, 1059, 1060, 1061, 1062, 1063,  
1064, 1065, 1066, 1067, and 1068.

9. That part of voting tabulation district 105 consisting  
of:

a. That part of tract 182 consisting of block 2154.

10. That part of voting tabulation district 215 consisting  
of:

a. That part of tract 153 consisting of blocks 1028, 1029,  
1032, and 1033.

b. That part of tract 154.02 consisting of blocks 1000,  
1001, 1002, 1003, 1004, 1005, 1007, 1008, 1009, 1010, 1011,  
1012, 1013, 1015, 1016, 1017, 1018, 2000, 2001, 2002, 2003,  
2004, 2005, 2006, 2007, 2008, 2009, 2010, 2011, 2012, 2013,  
2014, 2016, 2017, 2018, 2019, 2020, 3000, 3001, 3002, 3003,  
3004, 3005, 3007, and 3008.

c. That part of tract 159.02 consisting of blocks 1011,  
1015, and 1026.

11. That part of voting tabulation district 216 consisting  
of:

a. That part of tract 153 consisting of blocks 2002, 2003,  
2005, 2006, and 2007.

b. That part of tract 154.02 consisting of blocks 2015,



726240

2021, 2023, 2024, 2025, 3006, 3009, 3010, 3011, 3012, 3013,  
3014, 3015, 3017, 3018, 3019, 3021, 3022, 3023, 3024, 3025,  
3026, 3027, 3028, 3029, and 3036.

c. That part of tract 159.02 consisting of blocks 1024,  
1025, 2000, 2001, 2002, 2003, 2004, 2005, 2006, 2007, 2008,  
2009, 2010, 2011, 2012, 2013, 2014, 2015, 2016, 2017, 2018,  
2019, 2020, 2021, 2022, 2023, 2024, and 2025.

12. That part of voting tabulation district 221 consisting  
of:

a. That part of tract 128 consisting of block 4023.

13. That part of voting tabulation district 222 consisting  
of:

a. That part of tract 128 consisting of blocks 1001, 1002,  
1003, 1004, 1005, 1006, 1007, 1008, 1009, 1013, 1017, 1018,  
1019, 1020, 1021, 1022, 1023, 1024, 2000, 2001, 2002, 2003,  
2004, 2005, 2006, 2007, 2008, 2009, 2010, 2011, 2016, 2027,  
2028, 2029, and 4024.

14. That part of voting tabulation district 234 consisting  
of:

a. That part of tract 162 consisting of blocks 1024, 1025,  
1033, 1034, 1035, 1036, 1037, 1038, 1039, 1040, 1041, 1042,  
1043, 1044, 1045, 1046, 1047, 1048, 1049, 1050, 1051, 1052,  
1053, 1054, 1055, 1056, 1058, 2004, 2005, 2006, 2007, 2008,  
2009, 2010, 2011, 2012, 2013, 2014, 3004, 3005, 3006, 3007,  
3008, 3009, 3010, 3011, 3012, 3013, and 3014.

b. That part of tract 163.01 consisting of block 1070.

c. That part of tract 182 consisting of blocks 2017, 2037,  
and 2038.

15. That part of voting tabulation district 252 consisting



726240

of:

a. That part of tract 165.04 consisting of blocks 1000, 1001, 1002, 1003, 1004, 1005, 1006, 1013, 1014, 1015, 1016, 1017, 1018, and 1019.

16. That part of voting tabulation district 259 consisting of:

a. That part of tract 166.01 consisting of blocks 1025, 1026, 1027, 1028, 1029, 1030, 1031, 1032, 1033, 1034, 1035, 1036, 1037, 1038, 1076, 1101, 1102, 1103, 1104, 1105, 2139, 2140, 2141, 2142, 2143, 2144, 2145, 2146, 2147, 2148, 2149, and 2150.

b. That part of tract 166.02 consisting of blocks 1032 and 1033.

(c) That part of Volusia County consisting of:

1. All of voting tabulation districts 72, 73, 78, 79, 81, 82, 84, 85, 87, 88, 89, 90, 91, 92, 93, 94, 95, 96, 97, 99, and 100.

2. That part of voting tabulation district 46 consisting of:

a. That part of tract 910.01 consisting of block 1035.

b. That part of tract 910.2 consisting of blocks 1027, 1031, and 1059.

3. That part of voting tabulation district 55 consisting of:

a. That part of tract 908.05 consisting of block 1040.

4. That part of voting tabulation district 71 consisting of:

a. That part of tract 909.02 consisting of blocks 2016, 2017, 2018, 2019, 2020, 2021, 2022, 2023, 2024, 2059, 2071,



726240

2072, 2073, 2074, and 2075.

5. That part of voting tabulation district 76 consisting of:

a. That part of tract 908.03 consisting of block 1047.

b. That part of tract 908.04 consisting of block 1102.

c. That part of tract 909.03 consisting of blocks 1000, 1001, 1002, 1003, 1004, 1005, 1006, 1007, 1008, 1009, 1010, 1011, 1012, 1013, 1014, 1015, 1016, 1017, 1018, 1019, 1020, 1021, 1022, 1023, 1024, 1025, 1026, 1027, 1028, 1029, 1030, 1031, 1032, 1033, 2000, 2001, 2002, 2003, 2004, 2005, 2006, 2007, 2008, 2009, 2010, 2011, 2012, 2013, 2014, 2015, 2016, 2017, 2018, 2019, 2020, 2021, 2022, 2023, 2024, 2025, 2026, 2027, 2028, 2029, 2030, 2031, 2032, 2033, and 2034.

6. That part of voting tabulation district 77 consisting of:

a. That part of tract 908.06 consisting of block 1006.

b. That part of tract 910.15 consisting of blocks 1032, 1033, 1034, 1035, 1036, 1037, 1038, and 1049.

c. That part of tract 910.22 consisting of blocks 1000, 1001, 1002, 1003, 1004, 1005, 1006, 1007, 1008, 1009, 1010, 1011, 1012, 1013, 1014, 1015, 1016, and 1017.

d. That part of tract 910.23 consisting of blocks 1000, 1001, 1002, 1003, 1004, 1005, 1006, 1007, 1008, 1009, 1010, 1011, 1012, 1013, 1014, 1015, 2006, 2007, 2008, 2009, 2010, 2011, 2012, 2013, 2014, 2015, 2021, 2022, 2023, 2024, and 2025.

7. That part of voting tabulation district 80 consisting of:

a. That part of tract 832.09 consisting of blocks 1157, 1160, 1161, 1162, 1163, 1164, 1165, 1166, 1167, 1168, 1169,



726240

1170, 1171, 1172, 1173, 1174, 1175, 1176, 1177, 1201, 1202,  
1203, 1204, 1205, 1206, 1207, 1209, 1212, 1213, 1214, 1216,  
1231, 1232, 1233, and 1234.

b. That part of tract 910.05 consisting of blocks 1009,  
1011, 1013, 1014, 1015, 1016, 1017, 1018, 1020, 1022, 1024,  
1025, 1026, 1027, 1029, 1030, 1031, 1032, 1033, 1034, 1035,  
1036, 1037, 1038, 1039, 1040, 1041, 1042, 1043, 1051, 1052,  
1053, 1054, 1055, 1056, 1057, 1058, 1059, 1060, 1061, 1062,  
1063, 1064, 1065, 1066, 1067, 1068, 1069, 1070, 1071, 1072,  
1074, 1076, 1077, 1078, 1079, 1081, 1082, 1083, 1084, 1085, and  
1086.

c. That part of tract 910.13 consisting of blocks 2050,  
2052, 2054, 2055, 2056, and 2074.

d. That part of tract 910.29 consisting of blocks 1000,  
1003, 1004, 1007, 1009, 1010, 1033, 1035, 1036, 1037, 1038,  
1039, 1040, 1041, 1042, 1043, 1044, 1045, 1046, 1047, 1048,  
1049, 2000, 2002, and 2005.

8. That part of voting tabulation district 83 consisting  
of:

a. That part of tract 910.16 consisting of blocks 1000,  
1001, 1002, 1003, 1014, 1015, 1016, 1017, 1018, 1019, 1020,  
1021, 1022, 1023, 1024, 1025, 1026, 1027, 1028, 1029, 1030,  
1031, 1032, 1033, 1034, 1035, 1036, 1037, 1042, 2000, 2001,  
2002, 2003, 2004, 2005, 2006, 2007, 2008, 2009, 2010, 2011,  
2012, 2013, 2014, 2015, 2016, 2017, 2018, 2019, 2020, 2021,  
2022, 2023, 2024, and 2025.

b. That part of tract 910.17 consisting of blocks 1000,  
1001, 1002, 1003, 2000, and 2001.

c. That part of tract 910.18 consisting of blocks 1000,



726240

1983 1001, 1002, 1003, 1004, 1005, 1006, 1007, 1008, 1009, 1010,  
1984 1011, 1012, 1013, 1014, 1015, 1016, 1017, 1018, 1019, 1020,  
1985 1021, 1022, 1023, 1024, 1025, 1026, 1027, 1028, 1029, 1030,  
1986 1031, 1032, 1033, 1034, 1035, 1036, 3000, 3001, 3002, 3003, and  
1987 3004.

1988 d. That part of tract 910.23 consisting of blocks 1016 and  
1989 1017.

1990 9. That part of voting tabulation district 86 consisting  
1991 of:

1992 a. That part of tract 910.05 consisting of block 1012.

1993 b. That part of tract 910.24 consisting of blocks 1043,  
1994 2007, 2010, 2011, 2016, 2017, 2018, 2019, 2020, 2021, 2022,  
1995 2023, 2024, 2025, 2026, 2027, 2028, 2029, 2033, 2034, 2035,  
1996 2048, 2049, 2050, 2051, 2052, 2053, 2054, 2055, 2056, 2057,  
1997 2058, 2059, 2060, 2061, 2062, 2063, 2064, 2065, 2066, 2067,  
1998 2068, 2069, 2070, 2071, 2072, 2073, 2074, 2075, 2076, 2077,  
1999 2078, 2079, 2080, 2081, 2082, 2083, 2084, 2085, 2086, 2087,  
2000 2088, 2089, 2090, 2091, 2092, 2093, and 2094.

2001 c. That part of tract 910.25 consisting of blocks 2000,  
2002 2001, 2002, 2003, 2004, 2005, 2006, 2007, 2008, 2009, 2010,  
2003 2011, 2012, 2013, 2014, 2015, 2016, 2017, 2018, 2019, 2020,  
2004 2021, 2022, 2023, 2024, 2025, 2026, 2027, 2028, 2029, 2030,  
2005 2031, 2032, and 2033.

2006 10. That part of voting tabulation district 98 consisting  
2007 of:

2008 a. That part of tract 908.05 consisting of blocks 1009 and  
2009 1041.

2010 b. That part of tract 908.06 consisting of blocks 1007 and  
2011 1008.



726240

c. That part of tract 910.01 consisting of blocks 1016, 1017, 1019, 1020, 1021, 1022, 1023, 1024, 1025, 1026, 1027, 1028, 1029, 1030, 1031, 1040, 1041, 1043, 1044, 1045, 1047, 1048, 1049, 1050, 1051, 1052, 1053, 1054, 1055, 1061, 1062, 1063, 1064, 1065, and 1080.

d. That part of tract 910.19 consisting of block 3023.

e. That part of tract 910.22 consisting of blocks 2000, 2001, 2002, 2003, 2004, 2005, 2006, 2007, 2008, 2009, 2010, 2011, 2012, 2013, 2014, 2015, 2026, 2027, 2028, 2029, 2031, 2036, 2037, 2038, 2039, 2040, 2041, 2042, 2043, 2073, 2074, 2075, 2076, 2078, 2079, and 2080.

(8) District 8 is composed of:

(a) All of Brevard County.

(b) All of Indian River County.

(c) That part of Orange County consisting of:

1. All of voting tabulation districts 198, 249, 250, 251, and 257.

2. That part of voting tabulation district 196 consisting of:

a. That part of tract 166.02 consisting of block 1016.

b. That part of tract 167.3 consisting of block 1000.

3. That part of voting tabulation district 205 consisting of:

a. That part of tract 167.31 consisting of blocks 1061, 1062, 1068, 1070, 1071, 1072, 1073, and 1074.

4. That part of voting tabulation district 259 consisting of:

a. That part of tract 166.01 consisting of blocks 2136, 2137, and 2138.





726240

b. That part of tract 166.02 consisting of blocks 1029, 1030, 1031, 1034, 1035, and 1036.

(9) District 9 is composed of:

(a) That part of Orange County consisting of:

1. All of voting tabulation districts 22, 44, 45, 57, 97, 98, 99, 100, 101, 102, 103, 104, 106, 107, 108, 109, 110, 111, 112, 113, 114, 115, 116, 117, 118, 119, 120, 121, 122, 123, 124, 125, 126, 127, 128, 129, 130, 131, 132, 133, 134, 135, 136, 137, 138, 139, 140, 141, 142, 143, 144, 145, 146, 147, 148, 149, 150, 151, 152, 154, 155, 156, 157, 158, 159, 160, 161, 162, 163, 164, 165, 166, 167, 168, 169, 170, 171, 172, 173, 174, 175, 176, 178, 179, 180, 181, 182, 183, 184, 185, 186, 187, 188, 189, 190, 191, 192, 193, 194, 195, 197, 199, 200, 201, 202, 203, 204, 206, 207, 208, 209, 211, 212, 213, 214, 235, 236, 244, and 255.

2. That part of voting tabulation district 58 consisting of:

a. That part of tract 125 consisting of blocks 1000, 1001, 1002, 1003, 1004, 1005, 1006, 1007, 1008, 1009, 1010, 1011, 1012, 1013, 1014, 1015, 1016, 1017, 1018, 1019, 1020, 1021, 1022, 1023, 1024, 1025, 1026, 1027, 1028, 1029, 1030, 1031, 1032, 1033, 1034, 1035, 1036, 1037, 1038, 1039, 1040, 1041, 1042, 1043, 1044, 1045, 1046, 1047, 1048, 1049, 1050, 1051, 1052, 1053, 1054, 1055, 1056, 1057, 1058, 1059, 1060, 1061, 1062, 1063, 1064, 1065, 1066, 1067, 1068, 1069, 1070, 1071, 1072, 1073, 1074, 1075, 1076, 1077, 1078, 1079, 1080, 1081, 1082, and 1083.

3. That part of voting tabulation district 105 consisting of:

a. That part of tract 182 consisting of blocks 1026, 2000,



726240

2070 2001, 2002, 2003, 2004, 2005, 2006, 2007, 2008, 2009, 2010,  
2071 2011, 2012, 2013, 2014, 2015, 2016, 2018, 2019, 2020, 2021,  
2072 2023, 2024, 2025, 2026, 2027, 2028, 2029, 2030, 2031, 2032,  
2073 2033, 2034, 2035, 2036, 2039, 2040, 2041, 2042, 2043, 2044,  
2074 2045, 2046, 2047, 2048, 2049, 2050, 2051, 2052, 2053, 2054,  
2075 2055, 2056, 2057, 2058, 2059, 2060, 2061, 2062, 2063, 2064,  
2076 2065, 2066, 2067, 2068, 2069, 2070, 2071, 2072, 2073, 2074,  
2077 2075, 2076, 2077, 2078, 2079, 2080, 2081, 2082, 2083, 2084,  
2078 2085, 2086, 2087, 2088, 2089, 2090, 2091, 2092, 2093, 2094,  
2079 2095, 2096, 2097, 2098, 2099, 2100, 2101, 2102, 2103, 2104,  
2080 2105, 2106, 2107, 2108, 2109, 2110, 2111, 2112, 2113, 2114,  
2081 2115, 2116, 2117, 2118, 2119, 2120, 2121, 2122, 2123, 2124,  
2082 2125, 2126, 2127, 2128, 2129, 2130, 2131, 2132, 2133, 2134,  
2083 2135, 2136, 2137, 2138, 2139, 2140, 2141, 2142, 2143, 2144,  
2084 2145, 2146, 2147, 2148, 2149, 2150, 2151, 2152, 2153, 2156,  
2085 2157, 2158, 2159, 2160, 2165, 2166, 3000, 3046, 3084, 3085,  
2086 3090, and 3093.

2087 4. That part of voting tabulation district 153 consisting  
2088 of:

2089 a. That part of tract 170.08 consisting of blocks 1021,  
2090 1028, 1029, 1034, 1035, 1054, 1055, 1056, 1057, 1058, 1059,  
2091 1060, 1083, 1092, 1093, and 1104.

2092 5. That part of voting tabulation district 177 consisting  
2093 of:

2094 a. That part of tract 168.02 consisting of blocks 1000,  
2095 1001, 1002, 1003, 1004, 1005, 1006, 1007, 1008, 1009, 1010,  
2096 1011, 1012, 1013, 1014, 1015, 1016, 1017, 1018, 1019, 1020,  
2097 1021, 1022, 1023, 1024, 1025, 1026, 1027, 1028, 1029, 1030,  
2098 1031, 1032, 1033, 1034, 1035, 1036, 1037, 1038, 1039, 1040,



726240

2099 1041, 1042, 1043, 1044, 1045, 1046, 1047, 1048, 1049, 1108,  
2100 1117, 1141, 1142, 1143, 1144, 1145, 1146, 1147, 1148, 1149,  
2101 1150, 1151, 1152, 1153, 1154, 1155, 1156, 1157, 1158, 1159,  
2102 1160, 1161, 1162, 1163, 1164, 1165, 1166, 1167, 1168, 1169,  
2103 1170, 1171, 1172, 1173, 1174, 1175, 1176, 1177, 1181, 1182,  
2104 1183, 1184, 1185, 1186, 1187, 1188, 1189, 1190, 1191, 1192,  
2105 1193, 1194, 1195, 1196, 1197, 1198, 1199, 1200, 1201, 1202,  
2106 1203, 1204, 1205, 1206, 1207, 1208, 1209, 1210, 1211, 1212,  
2107 1213, 1214, 1215, 1216, 1217, 1218, 1219, 1220, 1221, 1222,  
2108 1223, 1224, 1225, 1226, 1227, 1228, 1229, 1230, 1231, 1232,  
2109 1233, 1234, 1235, 1281, 1282, 1283, 1301, 1307, 1308, 1309,  
2110 1310, 2000, 2001, 2002, 2003, 2004, 2005, 2006, 2007, 2008,  
2111 2009, 2010, 2011, 2012, 2013, 2014, 2015, 2016, 2017, 2018,  
2112 2019, 2020, 2021, 2022, 2023, 2024, 2025, 2026, 2027, 2028,  
2113 2029, 2030, 2031, 2032, 2033, 2034, 2035, 2036, 2037, 2038,  
2114 2039, 2040, 2041, 2042, 2043, 2044, 2045, 2046, 2047, 2048,  
2115 2049, 2050, 2051, 2052, 2053, 2054, 2055, 2056, 2057, 2058,  
2116 2059, 2060, 2061, 2062, 2063, 2064, 2065, 2066, 2067, 2068,  
2117 2069, 2070, 2071, 2072, 2073, 2074, 2075, 2076, 2077, 2078,  
2118 2079, 2080, 2081, 2082, 2083, 2084, 2085, 2086, 2087, 2088,  
2119 2089, 2090, 2091, 2092, 2093, 2094, 2095, 2096, 2097, 2098,  
2120 2099, 2100, 2101, 2102, 2103, 2104, 2105, 2106, and 2107.

2121 b. That part of tract 168.03 consisting of blocks 1000,  
2122 1001, 1002, 1003, 1004, 1005, 1006, 1007, 1008, 1009, 1010,  
2123 1011, 1012, 1013, 1014, 1015, 1016, 1017, 1018, 1022, 1023,  
2124 1024, 1025, 1026, 1027, 1028, 1029, 1030, 1031, 1032, 1033,  
2125 1034, 1035, 1036, 1037, 1038, 1039, 1040, 1041, 1042, 1043,  
2126 1044, 1045, 1046, 1047, 1048, 1049, 1050, 1051, 1052, 1053,  
2127 1054, 1055, 1056, 1057, 1058, 1059, 1060, 1061, 1062, 1063,



726240

1064, 1065, 1066, 1067, 1068, 1079, 1080, 1081, and 1085.

c. That part of tract 168.04 consisting of blocks 1000, 1001, 1002, 1003, 1004, 1005, 1006, 1007, 1008, 1009, 1010, 1011, 1012, 1013, 1014, 1015, 1016, 1017, 1018, 1019, 1020, 1021, 1022, 1023, 1024, 1025, 1026, 1027, 1028, 1029, 1030, 1031, 1032, 1033, 1034, 1035, 1036, 1037, 1038, 1039, 1040, 1041, 1042, 1043, 1044, 1045, 1046, 1047, 1048, 1049, 1050, 1051, 1052, 1053, 1054, 1055, 1056, 1057, 1058, 1059, 1060, 1061, 1062, 1063, 1064, 1065, 1066, 1067, 1068, 2000, 2001, 2002, 2003, 2004, 2005, 2006, 2007, 2008, 2009, 2010, 2011, 2012, 2013, 2014, 2015, 2016, 2017, 2018, 2019, 2020, 2021, 2022, 2023, 2024, 2025, 2026, 2027, 2028, 2029, 2030, 2031, 2032, 2033, 2034, 2035, 2036, 3000, 3001, 3002, 3003, 3004, 3005, 3006, 3007, 3008, 3009, 3010, 3011, 3012, 3013, 3014, 3015, 3016, 3017, 3018, 3019, 3020, 3021, 3022, 3023, 3024, 3025, 3026, 3027, 3028, 3029, 3030, 3031, 3032, 3033, 3034, 3035, 3036, 3037, 3038, 3039, 3040, 3041, 3042, 3043, 3044, 3045, 3046, 3047, 3048, 3049, 3050, 3051, 3061, 3062, and 3064.

6. That part of voting tabulation district 196 consisting of:

a. That part of tract 167.29 consisting of blocks 1000, 1001, 1002, 1003, 1004, 1005, 1006, 1007, 1008, 1009, 1010, 1011, 1012, 1013, 1014, 1015, 1016, 1017, 1018, 1019, 1020, 1021, 1022, 1023, 1024, 1025, 1026, 1027, 1028, 1029, 1030, 1031, 1032, 1033, 1034, 1035, 1036, 1037, 1038, 1061, 1062, 1063, 1064, 1065, 1066, 1067, and 1068.

b. That part of tract 167.3 consisting of blocks 1001, 1002, 1003, 1004, 1005, 1006, 1007, 1008, 1009, 1010, 1012, and 1013.



726240

7. That part of voting tabulation district 205 consisting of:

a. That part of tract 167.31 consisting of blocks 1008, 1010, 1016, 1017, 1018, 1019, 1020, 1021, 1022, 1023, 1024, 1025, 1026, 1027, 1028, 1029, 1049, 1050, 1051, 1052, 1053, 1054, 1055, 1056, 1057, 1058, 1059, 1060, 1063, 1064, 1065, 1066, 1067, 1069, 1075, 1076, 1077, 1078, 1079, 1080, 1081, 1085, and 1086.

b. That part of tract 167.32 consisting of blocks 1050, 1051, 1053, 1054, 1055, 1056, 1057, 1058, 1059, 1060, 1061, 1062, 1063, 1064, 1071, 1072, 1073, 1074, 1075, 1076, 1077, 1078, 1079, 1080, 1081, 1082, 1083, 1084, 1085, 1086, 1087, 1088, 1089, 1090, 1091, 1092, 1093, 1094, 1095, 1096, 1097, 1098, 1099, 1100, 1101, 1102, 1103, 1104, 1105, 1106, and 1107.

8. That part of voting tabulation district 210 consisting of:

a. That part of tract 126 consisting of blocks 3031, 3032, 3033, 3034, 3035, 3037, 3044, 3045, 3046, 3047, 3048, 3049, 3050, 3051, 3052, 3053, 3055, 3057, and 3058.

b. That part of tract 189 consisting of blocks 6000, 6001, 6002, 6003, 6004, 6005, 6006, 6007, 6008, 6009, 6010, 6011, 6012, 6013, 6014, 6015, 6016, and 6017.

9. That part of voting tabulation district 215 consisting of:

a. That part of tract 153 consisting of blocks 1000, 1001, 1002, 1003, 1004, 1005, 1006, 1007, 1008, 1009, 1010, 1011, 1012, 1013, 1014, 1015, 1016, 1017, 1018, 1019, 1020, 1021, 1022, 1023, 1024, 1025, 1026, 1027, 1030, 1031, 3000, 3001, 3002, 3003, 3004, 3005, 3006, 3007, 3008, 3009, 3010, 3011,



726240

3018, 3019, and 3020.

b. That part of tract 154.02 consisting of block 1006.

10. That part of voting tabulation district 216 consisting  
of:

a. That part of tract 153 consisting of blocks 2000, 2001,  
2004, 2008, 2009, 2010, 2011, 2012, 2013, 2014, 2015, 2016,  
2017, 2018, 2019, 2020, 2021, 2022, 2023, 2024, 2025, 2026,  
2027, 2028, 2029, 2030, 2031, 2032, 2033, 2034, 2035, 2036,  
2037, 2038, 2039, 2040, 2041, 2042, 2043, 2044, 2045, 2046,  
2047, 2048, 2049, 2050, 2051, 2052, 2053, 3012, 3013, 3014,  
3015, 3016, and 3017.

b. That part of tract 154.02 consisting of blocks 2022,  
2026, 2027, 2028, 2029, 2030, 2031, 3016, 3020, 3030, 3031,  
3032, 3033, 3034, 3035, 3037, 3038, and 3039.

11. That part of voting tabulation district 221 consisting  
of:

a. That part of tract 128 consisting of blocks 4002, 4003,  
4004, 4005, 4006, 4007, 4008, 4009, 4010, 4011, 4012, 4013,  
4014, 4015, 4016, 4017, 4018, 4019, 4020, 4021, 4022, 4025,  
4026, 4028, 4029, 4030, and 4031.

12. That part of voting tabulation district 222 consisting  
of:

a. That part of tract 128 consisting of blocks 1000, 1010,  
1011, 1012, 1014, 1015, 1016, 1025, 1026, 1027, 1028, 2012,  
2013, 2014, 2015, 2017, 2018, 2019, 2020, 2021, 2022, 2023,  
2024, 2025, 3000, 3001, 3002, 3003, 3004, 3005, 3006, 3020, and  
4027.

13. That part of voting tabulation district 234 consisting  
of:



726240

a. That part of tract 182 consisting of blocks 1000 and 2022.

14. That part of voting tabulation district 252 consisting of:

a. That part of tract 165.04 consisting of blocks 1007, 1020, 1021, 1022, 1023, 1024, 1025, 1026, 1027, 1028, 1029, 1030, 1031, 1032, 1033, and 1034.

15. That part of voting tabulation district 290 consisting of:

a. That part of tract 144 consisting of blocks 1005 and 1006.

b. That part of tract 185 consisting of blocks 3035, 3036, 3044, 3052, 3053, 3054, 3055, 3056, and 3057.

(b) That part of Osceola County consisting of:

1. All of voting tabulation districts 7, 9, 10, 11, 12, 13, 14, 15, 16, 17, 18, 19, 20, 21, 22, 23, 24, 25, 26, 27, 28, 30, 31, 33, 34, 35, 36, 37, 38, 39, 40, 41, 42, 43, 44, 45, 46, 47, 48, 49, 50, 51, 52, 53, 54, 55, 56, 57, 58, 59, 60, 61, 62, 63, 64, 65, 66, 67, 70, 71, 72, 73, 74, 75, 76, 77, 78, 79, 80, 81, 82, 83, 84, 85, 86, 87, 88, 89, 90, 91, 92, 93, 94, 95, 96, 97, 98, 99, 100, 101, 102, 103, 104, 105, 106, 107, 108, 109, 110, 111, 112, 113, 114, 115, 116, 117, 118, 119, 120, 121, 122, 123, 124, 125, 126, 127, 128, 129, 130, 131, 132, 133, 134, 135, 136, 137, 138, 139, 140, 141, 142, 143, 144, 145, 146, 147, 148, 149, 150, 151, 152, 153, 154, 155, 157, 158, 159, 160, 161, 162, 163, 164, 165, 166, 167, 168, 169, 171, 172, 173, 174, 175, 178, 179, 180, 181, 182, 183, 184, 188, 189, 190, 191, 192, 193, 194, 195, 196, 197, 208, 209, 210, 211, 212, 213, 214, 215, and 216.

2. That part of voting tabulation district 8 consisting of:



726240

a. That part of tract 411 consisting of blocks 1021, 1022, 1023, 1024, 1025, 1026, 1027, 1028, 1029, 1030, 1031, 1032, 1033, 1034, 1035, 1036, 1037, 1038, 1039, 1040, 1041, 1042, 1043, 1044, 1045, 1046, 1048, 1049, 1050, 1052, 1053, 1054, 1055, 1056, 1057, 1132, 2000, 2001, 2002, 2003, 2004, 2005, 2006, 2007, 2019, 2020, 2021, 2022, 2023, 2024, 2025, 2026, 2027, 2028, 2029, 2030, 2031, 2038, 2039, 2040, and 2041.

b. That part of tract 413 consisting of blocks 1000, 1001, 1002, 1003, 1004, 1005, 1006, 1007, 1008, 1009, 1010, 1011, 1012, 1013, 1014, 1015, 1016, 1017, 1052, 1053, 1058, and 1059.

3. That part of voting tabulation district 29 consisting of:

a. That part of tract 409.01 consisting of blocks 1004, 1005, 1006, 1007, 1008, 1009, 1010, 1011, 1012, 1013, 1016, 1023, 1024, 1025, 1032, 1035, 1054, 1055, 1056, 1057, 1058, 1059, 1066, 1067, 1069, 1094, 1101, 1104, 1105, 1106, 1107, and 1108.

b. That part of tract 409.02 consisting of blocks 1064, 1082, 2052, 2053, 2054, 2055, and 2056.

4. That part of voting tabulation district 32 consisting of:

a. That part of tract 409.02 consisting of blocks 1021, 1060, 1061, 1062, 1069, 1072, 1073, 1074, 1075, 1076, and 1083.

b. That part of tract 421 consisting of block 1044.

(10) District 10 is composed of:

(a) That part of Lake County consisting of:

1. All of voting tabulation districts 10, 11, 12, 13, 14, 15, 16, 17, 18, 23, 24, 25, 26, 27, 28, 29, 30, 31, 32, 33, 34, 35, 36, 37, 38, 39, 40, 41, 44, 45, 46, 47, 49, 50, 51, 52, 53,





726240

2273 54, 55, 56, 57, 58, 59, 60, 61, 62, 63, 64, 65, 66, 67, 68, 69,  
2274 70, 71, 72, 75, 76, 77, 78, 79, 80, 81, 82, 83, 87, 88, 89, 94,  
2275 95, 97, 98, 99, 100, 101, 102, 103, 104, 105, 106, 107, 108,  
2276 109, 110, 111, 112, 113, 114, 115, 117, 120, 122, 123, 124, 125,  
2277 126, 127, and 128.

2278 2. That part of voting tabulation district 8 consisting of:

2279 a. That part of tract 309.02 consisting of blocks 1000,  
2280 1001, 1002, 1003, 1004, 1005, 1006, 1007, 1008, 1009, 1035,  
2281 1036, 1037, 1038, 1039, 1040, 1041, 1042, 1043, 1044, 1045,  
2282 1046, 1049, 1050, 1051, 1052, 1053, 1054, 1055, 1056, 1057,  
2283 1058, and 1059.

2284 3. That part of voting tabulation district 43 consisting  
2285 of:

2286 a. That part of tract 305.04 consisting of blocks 2000,  
2287 2001, 2002, 2003, 2004, 2005, 2006, 2007, 2008, 2009, 2010,  
2288 2011, 2035, 4002, 4005, 4020, 4021, 4022, 4023, 4049, and 4050.

2289 4. That part of voting tabulation district 48 consisting  
2290 of:

2291 a. That part of tract 305.03 consisting of blocks 2000,  
2292 2001, 2004, and 2005.

2293 b. That part of tract 305.04 consisting of blocks 1005,  
2294 1006, 1007, 1022, 1023, 1024, 1032, 3019, 3020, 3021, 3022,  
2295 3023, 3024, 3027, 3028, 3029, 3038, 3060, 3061, 3063, 3064,  
2296 3065, 3066, 3067, 3068, 3078, 3079, 3080, 3081, 3082, 3083,  
2297 3084, 3085, 3086, 3087, 3088, 3099, 3100, 3102, 3104, 4014,  
2298 4015, 4016, 4017, 4018, 4019, 4024, 4025, 4026, 4030, 4031,  
2299 4032, 4033, 4034, 4035, 4036, 4037, 4038, 4039, 4040, 4041,  
2300 4042, 4043, 4044, 4045, 4046, 4047, 4048, 4052, 4053, and 4054.

2301 5. That part of voting tabulation district 73 consisting



726240

of:

a. That part of tract 303.02 consisting of block 2004.

b. That part of tract 304.06 consisting of blocks 1000, 1001, 1002, 1003, 1004, and 1005.

c. That part of tract 304.1 consisting of blocks 1000, 1001, 1002, 1003, 1004, 1005, 1006, 1007, 1008, 1009, 1010, 1011, 1012, 1013, 1014, 1015, 1016, 1017, 1018, 1019, 1020, 1021, 1022, 1023, 1024, 1025, 1026, 1027, 1028, 1029, 1030, 1031, 1032, 1033, 1034, 1035, 1036, 1037, 1038, 1039, 1040, 1041, 1042, 1043, 1044, 1045, 1046, 1047, 1048, 1049, 1050, 1051, 1052, 1053, 1054, 1055, 1056, 1057, 1058, 1059, 1060, 1061, 1062, 1063, 1064, 1065, 1066, 1067, 1068, 1069, 1070, 1071, 1072, 1073, 1074, 1075, 1076, 1078, 1079, 1080, 1081, 1082, 1083, 1084, 1085, 1086, 1087, 1088, and 1089.

d. That part of tract 304.11 consisting of block 1045.

6. That part of voting tabulation district 85 consisting of:

a. That part of tract 306.01 consisting of blocks 3000, 3033, 3034, 3035, 3050, 3052, 3053, 3054, 3056, 3057, 3058, 3059, 3060, 3061, 3062, 3063, 3064, 3065, 3066, 3067, 3068, 3069, 3070, 3071, 3072, 3073, 3074, 3075, 3076, 3077, 3078, 3079, 3080, 3081, 3082, 3083, 3084, 3085, 3086, 3087, and 3088.

7. That part of voting tabulation district 86 consisting of:

a. That part of tract 304.06 consisting of blocks 1006, 1007, 1008, 1009, 1010, 1011, 1012, 1013, 1014, 1015, 1016, 1017, 1018, 1019, 1020, 1021, 1022, 1023, 1024, 1025, 1026, 1027, 1028, 1029, 1030, 1031, 1032, 1033, 1034, 1035, 1036, 1037, 1038, 1039, 1040, 1041, 1042, 1043, 1044, 1045, 1046,



726240

1047, 1048, 1049, 1050, 1051, 1052, 1053, 1054, 1055, 1056,  
1057, 1060, 1061, 1062, 1063, 1064, 1065, 1066, 1067, 1068,  
1069, 1070, 1071, 1072, 2001, 2007, 2014, 2015, and 2020.

8. That part of voting tabulation district 96 consisting  
of:

a. That part of tract 301.04 consisting of blocks 1044,  
1045, 1048, 1050, 1051, 1052, 1053, and 1054.

9. That part of voting tabulation district 116 consisting  
of:

a. That part of tract 301.05 consisting of blocks 3000,  
3025, 3026, 3027, 3028, 3029, and 3031.

10. That part of voting tabulation district 118 consisting  
of:

a. That part of tract 309.02 consisting of blocks 1010,  
1011, 1012, 1013, 1014, 1015, 1016, 1017, 1018, 1019, 1020,  
1021, 1022, 1023, 1024, 1025, 1026, 1027, 1028, 1029, 1030,  
1031, 1032, 1033, 1034, 1047, 1048, 1060, 1061, 1062, 2000,  
2001, 2002, 2003, 2004, 2011, 2012, 2013, 2014, 2015, 2016,  
2017, 2018, 2019, 2020, 2021, 2022, 2045, 2046, 2047, 2048,  
2049, 2050, 2051, 2052, 2053, 2054, 2055, 2056, 2057, 2058,  
2059, 2060, 2061, 2062, 2063, 2064, 2067, 2128, 2129, 2130,  
2131, 2132, 2133, 2134, 2135, 2136, 2137, 2148, and 2149.

(b) That part of Orange County consisting of:

1. All of voting tabulation districts 1, 4, 5, 6, 7, 8, 9,  
10, 11, 12, 13, 14, 15, 16, 17, 18, 19, 20, 21, 24, 25, 26, 27,  
28, 30, 31, 34, 35, 36, 37, 38, 39, 40, 41, 43, 46, 47, 49, 50,  
51, 52, 53, 54, 55, 56, 269, and 285.

2. That part of voting tabulation district 23 consisting  
of:



726240

2360        a. That part of tract 148.04 consisting of blocks 1000,  
2361 1001, 1002, 1003, 1004, 1005, 1006, 1007, 1008, 1009, 1010,  
2362 1011, 1012, 1013, 1014, 1015, 1016, 1017, 1018, 1019, 1020,  
2363 1021, 1022, 1051, 1052, 1053, 1054, 1055, 1056, 1057, 1058,  
2364 1059, 1060, 1061, 1062, 1063, 1064, 1065, 1066, 1067, 1068,  
2365 1069, 1070, 1071, 1072, 1073, 1074, 1075, 1076, 1077, 1078,  
2366 1079, 1086, 1087, 1088, 1089, 1090, 1091, 1092, 1093, 1094,  
2367 1095, 1096, 1097, 1098, 1099, 1100, 1101, 1102, 1103, 1104,  
2368 1105, 1106, 1107, 1108, 1109, 1110, 1111, 1112, 1114, 1115,  
2369 1116, 1117, 1118, 1119, 1120, and 1121.

2370        b. That part of tract 148.06 consisting of blocks 1002,  
2371 1003, 1004, 1005, 1006, 1007, 1008, 1009, 1038, 1039, and 1040.

2372        3. That part of voting tabulation district 29 consisting  
2373 of:

2374        a. That part of tract 175.01 consisting of blocks 2152 and  
2375 2153.

2376        4. That part of voting tabulation district 32 consisting  
2377 of:

2378        a. That part of tract 150.01 consisting of blocks 1000,  
2379 1001, 1002, 1003, 1004, 1016, 1017, 1018, and 1019.

2380        b. That part of tract 150.02 consisting of blocks 1003,  
2381 1004, 1005, 1006, 1007, 1008, 1009, 1010, 1011, 1012, 1013,  
2382 1014, 1015, 1016, 1017, 1018, 1019, 1020, 1037, 1040, 1041,  
2383 1042, 1043, 1044, 1045, 1046, 1047, 1048, 1049, 1050, 1051,  
2384 1052, 1053, 1054, 1055, 1056, 1057, 1060, 1061, 1063, 1064,  
2385 1065, 1066, 1067, 1068, 1069, 1070, 1071, 1072, 1073, 1074,  
2386 1075, 1076, 1077, 1078, 1079, 1080, 1081, 1082, 1083, 1084,  
2387 1085, 1086, 1087, 1088, 1089, 1090, 1091, 1092, 1093, and 1095.

2388        5. That part of voting tabulation district 33 consisting



726240

of:

a. That part of tract 150.03 consisting of blocks 1000, 1001, 1002, 1003, 1004, 1005, 1006, 1007, 1008, 1009, 1010, 1011, 1012, 1013, 1014, 1105, 1106, 1107, 1108, 1109, 1110, and 1111.

6. That part of voting tabulation district 42 consisting of:

a. That part of tract 181 consisting of blocks 1002, 1005, 1006, 1007, 1008, 1009, 1010, 1011, 1012, 1013, 1014, 1015, 1016, 1017, 1018, 1031, 1032, 1033, 1034, 1035, 1036, 1037, 1038, 1039, 1040, and 1041.

7. That part of voting tabulation district 48 consisting of:

a. That part of tract 147.03 consisting of blocks 1000, 1001, 1002, 1003, 1004, 1005, 1006, 1007, 1008, 1009, 1010, 1011, 1012, 1013, 1014, 1015, 1016, 1017, 1018, 1019, 1020, and 1021.

8. That part of voting tabulation district 153 consisting of:

a. That part of tract 170.08 consisting of blocks 1000, 1001, 1002, 1003, 1004, 1005, 1006, 1007, 1008, 1009, 1010, 1011, 1012, 1013, 1014, 1015, 1016, 1017, 1018, 1019, 1020, 1022, 1023, 1024, 1025, 1026, 1027, 1030, 1031, 1032, 1033, 1036, 1037, 1038, 1039, 1040, 1041, 1043, 1044, 1045, 1046, 1068, 1069, 1070, 1097, 1098, 1099, 1100, and 1101.

9. That part of voting tabulation district 177 consisting of:

a. That part of tract 168.03 consisting of blocks 1019, 1020, and 1021.



726240

10. That part of voting tabulation district 268 consisting of:

a. That part of tract 169.02 consisting of blocks 1000, 1001, 1002, 1003, 1004, 1005, 1006, 1007, 1008, 1009, 1010, 1011, 1012, 1013, 1014, 1015, 1016, 1017, 1018, 1019, 1020, 1021, 1022, 1023, 1024, 1025, 1026, 1027, 1028, 1029, 1030, 1031, 1032, 1033, 1034, 1035, 1036, 1037, 1038, 1039, 1040, 1041, 1042, 1043, 1044, 1045, 1046, 1047, 1048, 1049, 1050, 1051, 1052, 1053, 1054, 1055, 1056, 1057, 1058, 1059, 1060, 1061, 1062, 1063, 1064, 1065, 3000, 3001, 3002, 3003, 3004, 3005, 3006, 3007, 3008, 3009, 3010, 3011, 3012, 3013, 3014, 3015, 3023, 3024, 3025, 3026, 3027, 3028, 3029, 3030, 3031, 3032, 3033, 3034, 3036, 3037, 3038, 3039, 3040, 3041, 3042, 3043, and 3046.

b. That part of tract 169.07 consisting of blocks 1027, 1028, 1030, 2006, 2009, 2010, 2011, 2012, 2013, 2014, and 2015.

11. That part of voting tabulation district 282 consisting of:

a. That part of tract 169.04 consisting of block 1016.

12. That part of voting tabulation district 284 consisting of:

a. That part of tract 169.02 consisting of blocks 2000, 2001, 2002, 2003, 2004, 2005, 2006, 2007, 2008, 2009, 2010, 2011, 2012, 2013, 2014, 2015, 2016, 2017, 3016, 3017, 3018, 3019, 3020, 3021, 3022, 3035, 3044, and 3045.

13. That part of voting tabulation district 286 consisting of:

a. That part of tract 146.07 consisting of blocks 1000, 1001, 1002, 1003, 1004, 1005, 1006, 1007, 1008, 1009, 1010,



726240

2447 1011, 1012, 1013, 1014, 1015, 1016, 1017, 1018, 1019, 1020,  
2448 1021, 1022, 1023, 1024, 1025, 1026, 1027, 1028, 1029, 1030,  
2449 1031, 1032, 1033, 1034, 1035, 1036, 1037, 1038, 1039, 1040,  
2450 1041, 1042, 1045, 1046, 1047, 1048, 1049, 1050, 1051, 1052, and  
2451 1053.

2452 14. That part of voting tabulation district 287 consisting  
2453 of:

2454 a. That part of tract 146.06 consisting of blocks 1030,  
2455 1031, 1032, 1033, 1034, 1035, 1036, 1037, 1038, 1039, 1040,  
2456 1041, 1042, 1043, 1044, 1045, 1046, 1047, 1048, 1049, 1050,  
2457 1051, 1056, 1057, 1062, 1063, and 1064.

2458 (c) That part of Osceola County consisting of:

2459 1. All of voting tabulation districts 1, 2, 3, 4, 5, 6, 68,  
2460 69, 176, 177, 185, 186, 187, 198, 199, 200, 201, 202, 203, 204,  
2461 205, 206, and 207.

2462 2. That part of voting tabulation district 8 consisting of:

2463 a. That part of tract 411 consisting of blocks 1003, 1005,  
2464 1007, 1008, 1009, 1014, 1015, 1016, 1017, 1018, 1019, 1020, and  
2465 1122.

2466 3. That part of voting tabulation district 29 consisting  
2467 of:

2468 a. That part of tract 408.04 consisting of blocks 1000,  
2469 1001, 1002, 1003, 1004, 1005, 1006, 1007, 1008, 1009, 1010,  
2470 1011, 1012, 1013, 1014, 1015, 1016, 1017, 1018, 1019, 1020,  
2471 1021, 1022, 1023, 1024, 1025, 1026, 1027, 1028, 1029, 1030,  
2472 1031, 1032, 1033, 1034, 1035, 1036, 1037, 1038, 1039, 1040,  
2473 1041, 1042, 1043, 1044, 1045, 1046, 1047, 1048, 1049, 1050,  
2474 1051, 1052, 1053, 1054, 1055, 1056, 1057, 1058, 1059, 1060,  
2475 1061, 1062, 1063, 1064, 1065, 1066, 1067, 1068, 1069, 1070,



726240

2476 1071, 1072, 1073, 1074, 1075, 1076, 1077, 1078, 1079, 1080,  
2477 1081, 1082, 1092, 1093, 1096, 1098, 1099, 1100, 1101, 1102,  
2478 1103, 1104, 1105, 1106, 1107, 1108, 1109, 1110, 1111, 1112,  
2479 1113, 1114, 1115, 1116, 1117, 1118, 1119, 1120, 1121, 1122,  
2480 1123, 1124, 1125, 1126, 1127, 1128, 1129, 1130, 1131, 1132,  
2481 1133, 1134, 1135, 1136, 1137, 1138, 1139, 1140, 1141, 1144,  
2482 1145, 1146, 1147, 1148, 1149, 1150, 1151, 1152, 1153, 1154,  
2483 1155, 1156, 1157, 1158, 1159, 1160, 1161, 1162, 1163, 1164,  
2484 1165, 1166, 1167, 2000, 2001, 2002, 2003, 2004, 2005, 2006,  
2485 2007, 2008, 2009, 2010, 2011, 2012, 2013, 2014, 2015, 2016,  
2486 2017, 2018, 2019, 2020, 2021, 2022, 2023, 2024, 2025, 2026,  
2487 2027, 2028, 2029, 2030, 2031, 2032, 2033, 2034, 2035, 2036,  
2488 2037, 2038, 2039, 2040, 2041, 2042, 2043, 2044, 2045, 2046,  
2489 2047, 2048, 2049, 2050, 2051, 2052, 2053, 2054, 2055, 2056,  
2490 2057, 2058, 2059, 2060, 2061, 2062, 2064, 2065, 2066, 2067,  
2491 2068, 2069, 2070, 2071, 2072, 2073, 2074, 2075, 2076, 2077,  
2492 2078, 2079, 2080, 2081, 2082, 2083, 2084, 2085, 2086, 2087,  
2493 2088, 2089, 2090, 2091, 2092, 2093, 2094, 2095, 2096, 2097,  
2494 2098, 2099, 2100, 2101, 2102, 2103, 2104, 2105, 2106, 2107,  
2495 2108, 2109, 2120, 2121, 2122, 2123, 2124, 2125, 2126, 2127,  
2496 2128, 2129, 2130, 2131, 2132, 2133, 2134, 2135, 2136, 2137,  
2497 2138, 2139, 2140, 2141, 2142, 2143, 2149, 2150, 2153, 2154,  
2498 2156, 2157, 2158, 2159, 2160, 2161, 2162, 2163, 2164, 2168, and  
2499 2169.

2500 b. That part of tract 409.01 consisting of blocks 1014,  
2501 1015, 1017, 1018, 1019, 1020, 1021, 1022, 1083, 1084, 1085,  
2502 1086, 1087, 1088, 1095, 1102, and 1103.

2503 c. That part of tract 409.02 consisting of blocks 1002,  
2504 1003, 1006, 1007, 1008, 1024, 1038, 1063, 1065, 2020, 2029,





726240

2030, 2031, 2032, 2033, 2034, 2035, 2036, 2037, 2038, 2039,  
2040, 2041, 2042, 2043, 2044, 2045, 2046, 2047, 2048, 2049,  
2050, and 2051.

4. That part of voting tabulation district 32 consisting  
of:

a. That part of tract 409.02 consisting of blocks 1000,  
1004, 1005, 1010, 1011, 1012, 1014, 1015, 1016, 1017, 1019,  
1020, 1022, 1023, 1025, 1026, 1027, 1030, 1031, 1032, 1033,  
1034, 1035, 1036, 1037, 1039, 1040, 1041, 1042, 1043, 1044,  
1045, 1046, 1047, 1048, 1049, 1050, 1051, 1052, 1053, 1054,  
1084, 2000, 2001, 2002, 2003, 2004, 2005, 2006, 2007, 2008,  
2009, 2010, 2011, 2012, 2013, 2014, 2015, 2016, 2017, 2018,  
2019, 2021, 2022, 2023, 2024, 2025, 2026, 2027, 2028, 2057,  
2058, 2059, 2060, 2061, 2062, 2063, 2064, 2065, 2066, 2067,  
2068, 2069, 2070, 2071, 2072, 2073, 2074, 2075, 2076, 2077,  
2078, 2079, 2080, 2081, 2082, and 2083.

(d) That part of Polk County consisting of:

1. All of voting tabulation districts 2, 3, 4, 64, 66, 67,  
68, 69, 70, 71, 72, 73, 74, 80, 81, 82, 83, 84, 91, 128, 130,  
131, 132, 136, 143, and 145.

2. That part of voting tabulation district 1 consisting of:

a. That part of tract 123.09 consisting of block 1003.

3. That part of voting tabulation district 6 consisting of:

a. That part of tract 116.04 consisting of blocks 3000,  
3001, 3002, and 3003.

b. That part of tract 116.05 consisting of blocks 1000,

1001, 1002, 1003, 1004, 1005, 1006, 1007, 1008, 1009, 1010,  
1011, 1012, 1013, 1014, 1015, 1016, 1017, 1018, 1019, 1020,  
1021, 1022, 1023, 1024, 1025, 1026, 1027, 1028, 1029, 1030,



726240

2534 1031, 1032, 1033, 1034, 1035, 1036, 1037, 1038, 1039, 1040,  
2535 1041, 1042, 1043, 1044, 1045, 1046, 1047, 1048, 1049, 1050,  
2536 1051, 1052, 1053, 1054, 1055, 1056, 1057, 1058, 1059, 1060,  
2537 1061, 1062, 1063, 1064, 1065, 1066, 1067, 1068, 1072, 1073,  
2538 1074, 1081, 1082, 1083, 1084, 1085, 1086, 1087, 1088, 1089,  
2539 1090, 1091, 1092, 1093, 1094, 1095, 1096, 1097, and 1098.  
2540 c. That part of tract 123.05 consisting of blocks 1000,  
2541 1001, 1002, 1003, 1004, 1005, 1006, 1007, 1008, 1009, 1010,  
2542 1011, 1012, 1013, 1014, 1015, 1016, 1017, 1018, 1019, 1020,  
2543 1021, 1022, 1023, 1024, 1025, 1026, 1027, 1028, 1029, 1030,  
2544 1031, 1032, 1033, 1034, 1035, 1036, 1037, 1038, 1039, 1040,  
2545 1041, 1042, 1043, 1044, 1045, 1046, 1047, 1048, 1049, 1050,  
2546 1051, 1052, 1053, 1054, and 1055.  
2547 d. That part of tract 123.09 consisting of blocks 1000,  
2548 1004, 1005, 1006, 1007, 1008, 1009, 1011, 1027, and 1028.  
2549 e. That part of tract 124.04 consisting of blocks 1012,  
2550 1013, 1014, 1015, 1016, 1017, 1018, 1019, 1020, 1021, 1022,  
2551 1023, 1024, 1025, 1026, 1027, 1028, 1033, 1034, 1035, 1036,  
2552 1041, and 1042.  
2553 f. That part of tract 124.07 consisting of blocks 1000,  
2554 1001, 1002, 1003, 1004, 1005, 1006, 1007, 1008, 1009, 1010,  
2555 1011, 1012, 1013, 1014, 1015, 1016, 1017, 1018, 1019, 1020,  
2556 1021, 1022, 1023, 1024, 1025, 1026, 1027, 1028, 1029, 1030,  
2557 1031, 1032, 1033, 1034, 1035, 1036, 1037, 1038, 1039, 1040,  
2558 1041, 1042, 1043, 1044, 1045, 1046, 1047, 1048, 1049, 1050,  
2559 1051, 1052, 1053, 1054, 1055, 1056, 1057, 1058, 1059, 1060,  
2560 1061, 1062, 1063, 1064, 1065, 1066, 1067, 1068, 1069, 1070,  
2561 1071, 1072, 1073, 1074, 1075, 1076, 1077, 1078, 1079, 1080,  
2562 1081, 1082, 1083, 1084, 1085, 1086, 1087, 1088, 1089, 1090,



726240

1091, 1092, 1093, 1094, 1095, and 1096.

g. That part of tract 124.08 consisting of blocks 1000,  
1001, and 1002.

h. That part of tract 124.09 consisting of blocks 1000 and  
1012.

4. That part of voting tabulation district 8 consisting of:

a. That part of tract 123.09 consisting of block 1020.

5. That part of voting tabulation district 24 consisting  
of:

a. That part of tract 116.04 consisting of blocks 1020,  
1021, 1024, 1025, 2001, 2002, 2004, 2005, 2006, 2007, 2009,  
2029, 2030, 2031, and 2032.

6. That part of voting tabulation district 41 consisting  
of:

a. That part of tract 117.21 consisting of blocks 1015,  
1018, 1019, 1020, 1021, 1022, 1023, 1024, 1025, 1026, 1029,  
1037, 1038, 2000, 2001, 2002, 2003, 2025, 2028, 2044, 2048,  
2064, 2068, and 2074.

7. That part of voting tabulation district 63 consisting  
of:

a. That part of tract 116.04 consisting of blocks 3004,  
3005, 3008, 3009, 3010, 3011, 3012, 3013, 3014, 3015, 3016,  
3017, 3018, and 3019.

b. That part of tract 116.06 consisting of blocks 1000 and  
1001.

c. That part of tract 124.08 consisting of blocks 1003,  
1004, 1005, 1006, 1007, 1008, 1009, 1010, 1011, 1012, 1013,  
1014, 1015, 1016, 1017, 1018, 1019, 1020, 1021, 1022, 1023,  
1024, 1025, 1026, 1027, 1028, 1029, 1030, 1031, 1032, 1033,



726240

1034, 1035, 1036, 1037, 1041, 1043, 1044, 1045, 1046, 1047,  
1048, 1049, 1050, 1051, 1052, 1053, 1054, 1057, and 2005.

8. That part of voting tabulation district 65 consisting  
of:

a. That part of tract 116.04 consisting of blocks 1016,  
1017, 1018, 1019, 1035, 2011, 3020, 3021, 3022, 3023, 3027,  
3028, 3029, 3030, 3031, 3032, 3033, 3034, 3035, 3036, 3041,  
3042, 3043, 3044, 3045, and 3046.

b. That part of tract 116.06 consisting of block 2006.

c. That part of tract 124.08 consisting of blocks 1038,  
1039, 1040, 1055, and 1056.

d. That part of tract 131.01 consisting of blocks 1005,  
1006, 1007, 1008, 1009, 1010, 1011, 1012, 1013, 1023, 1024,  
1025, 1026, 1027, 1028, 1029, 1030, 1031, 1058, 1059, 1060,  
1061, 1062, 1063, 1064, 1065, 1066, 1067, 1068, 1069, 1070,  
1071, 1072, 1073, 1074, 1075, 1076, 1077, 1078, 1079, 1080,  
1081, and 1082.

e. That part of tract 131.02 consisting of blocks 1000,  
1001, 1002, 1003, 1004, 1005, 2007, 2008, 2010, 2015, 2016,  
2017, 2018, 2019, 2020, 2021, 2022, 2023, 2024, 2025, 2026,  
2027, 2028, 2029, 2030, 2031, 2032, 2033, 2034, 2035, 2036,  
2037, 2038, 2039, 2040, 2041, 2042, 2043, 2044, 2045, 2046,  
2047, 2054, 2055, 2056, 2057, 2058, 2059, 2060, 2065, and 2066.

9. That part of voting tabulation district 75 consisting  
of:

a. That part of tract 138.02 consisting of blocks 1000,  
1001, 1002, 1003, 1004, 1005, 1006, 1007, 1008, 1009, 1010,  
1011, 1012, 1013, 1014, 1015, 1016, 1017, 1018, 1019, 1020,  
1021, 1022, 1023, 1024, 1025, 1026, 1027, 1028, 1030, 2036,



726240

2621 2037, 2043, 2044, 2045, 2046, 2047, 2048, 2049, 2050, 2051,  
2622 2052, 2058, 2059, 2088, 2089, 2090, 2092, 2093, 2099, 3000,  
2623 3001, 3002, 3003, 3004, 3005, 3006, 3007, 3008, 3009, 3010,  
2624 3011, 3012, and 3014.  
2625 b. That part of tract 147.02 consisting of blocks 3003,  
2626 3004, 3005, 3006, 3007, 3008, 3009, 3010, 3011, 3013, 3014,  
2627 3015, 3018, 3019, 3020, 3021, 3022, 3023, 3024, 3026, and 3029.  
2628 10. That part of voting tabulation district 76 consisting  
2629 of:  
2630 a. That part of tract 128.02 consisting of blocks 1040,  
2631 1050, 1051, 1056, 1057, 1058, 1059, 1060, 1061, 1062, 1063,  
2632 1064, 1065, 1066, 1080, 1093, 1094, 1095, 1096, 1097, 1098,  
2633 1099, 1100, 1101, 1102, 1103, 1104, 1105, 1106, 1107, 1108,  
2634 1109, 1110, 1111, 1112, 1113, 1114, 1115, 1116, 1117, and 1118.  
2635 b. That part of tract 141.23 consisting of blocks 1010,  
2636 1011, 1020, 1022, 1023, 1024, 1025, 1027, 1028, 1029, 1030,  
2637 1031, 1032, 1033, 1034, 1035, 1036, 1037, 1038, 1039, 1040,  
2638 1041, 1077, and 1078.  
2639 c. That part of tract 141.24 consisting of blocks 2051,  
2640 2052, 2053, 2054, 2055, 2056, and 2057.  
2641 11. That part of voting tabulation district 85 consisting  
2642 of:  
2643 a. That part of tract 141.03 consisting of blocks 1154 and  
2644 1155.  
2645 b. That part of tract 141.05 consisting of blocks 1000,  
2646 1001, 1002, 1003, 1004, 1005, 1006, 1007, 1008, 1009, 1010,  
2647 1011, 1012, 1013, 1014, 1015, 1016, 1017, 1018, 1019, 1020,  
2648 1021, 1022, 1023, 1024, 1025, 1026, 1027, 1028, 1029, 1030,  
2649 1031, 1032, 1033, 1034, 1035, 1036, 1037, 1038, 1039, 1040,



726240

2650 1041, 1043, 4009, 4010, 4011, 4012, 4013, 4014, 4015, 4016,  
2651 4017, 4018, 4019, 4020, 4021, 4022, 4023, 4024, 4025, 4027,  
2652 4028, 4029, 4030, 4031, 4032, 4033, 4034, 4035, 4036, 4037,  
2653 4038, 4039, 4041, 4042, 4046, 4047, 4048, 4049, 4050, 4051,  
2654 4055, 4056, 4057, 4058, 4059, 4060, 4061, 4062, 4063, 4064,  
2655 4065, 4066, 4067, 4068, 4069, 4070, 4071, 4072, and 4074.

2656 c. That part of tract 141.21 consisting of blocks 1000,  
2657 1001, 1047, 1048, 1049, 1050, 1051, 1052, 1053, 1054, 1058, and  
2658 1061.

2659 12. That part of voting tabulation district 86 consisting  
2660 of:

2661 a. That part of tract 125.03 consisting of blocks 1000,  
2662 1001, 1002, 1003, 1004, 1005, 1006, 1007, 1008, 1009, 1026,  
2663 1034, 1035, 1036, 1037, 1038, 1039, 1040, 1041, 1042, 1043,  
2664 1140, 1141, 1173, 1174, 1175, 1194, 2000, 2001, 2002, 2003,  
2665 2004, 2005, 2006, 2007, 2008, 2009, 2010, 2011, 2012, 2013,  
2666 2014, 2015, 2016, 2017, 2018, 2024, 2025, 2026, 2027, 2028,  
2667 2029, 2030, 2031, 2032, 2033, 2034, 2035, 2036, 2037, 2038,  
2668 2039, 2040, 2041, 2042, 2043, 2044, 2045, 2046, 2047, 2048,  
2669 2049, 2050, 2051, 2052, 2053, 2054, 2055, 2056, 2057, 2058,  
2670 2059, 2060, 2061, 2062, 2063, 2064, 2065, 2066, 2067, 2068,  
2671 2069, 2070, 2071, 2072, 2073, 2074, 2075, 2076, 2077, 2078,  
2672 2079, 2080, 2081, 2082, 2083, 2084, and 2087.

2673 13. That part of voting tabulation district 87 consisting  
2674 of:

2675 a. That part of tract 141.21 consisting of blocks 1059,  
2676 1060, 1062, 1063, 1068, 1069, 1070, 1071, 1093, 1098, and 1099.

2677 b. That part of tract 141.23 consisting of blocks 1000 and  
2678 1009.



726240

c. That part of tract 141.24 consisting of blocks 1000, 1001, 1002, 1003, 1004, 1005, 1006, 1007, 1008, 1009, 1010, 1011, 1012, 1013, 1014, 1015, 1016, 1017, 1018, 1019, 1020, 1021, 1022, 1023, 1024, 1025, 1026, 1027, 1028, 1029, 1030, 1031, 1032, 1033, 1034, 1035, 1036, 1037, 1038, 1039, 1040, 1041, 1042, 1043, 1044, 1045, 1046, 1047, 1048, 1049, 1050, 1051, 1052, 1053, 1054, 1055, 1056, 1057, 1058, 1059, 1060, 1061, 1062, 1063, 2000, 2001, 2002, 2003, 2004, 2005, 2006, 2007, 2041, 2042, 2043, 2044, 2045, 2046, 2058, 2059, 2060, 2061, 2062, 2063, 2064, 2065, 2066, 2067, 2070, and 2071.

d. That part of tract 141.25 consisting of block 3007.

14. That part of voting tabulation district 90 consisting of:

a. That part of tract 141.04 consisting of block 1005.

15. That part of voting tabulation district 129 consisting of:

a. That part of tract 137.01 consisting of blocks 2043, 2044, 2045, 2046, 2047, 2048, 2049, 2050, 2051, 2052, 2053, 2054, 2055, 2056, 2057, 2058, 2059, 2060, 2061, 2062, 2063, 2064, and 2065.

b. That part of tract 137.02 consisting of blocks 3041, 3042, 3043, 3044, 3045, 3046, 3047, and 3048.

c. That part of tract 138.01 consisting of blocks 2005, 2006, 2007, 2008, 2009, 2010, 2011, 2012, 2013, 2014, 2015, 2016, 2017, 2018, 2019, 2020, 2021, 2022, 2023, 2024, 2025, 2026, 2027, 2028, 2029, 2030, 2037, 2038, 2039, 2040, 2041, 2042, 2043, 2044, 2045, 2046, 2047, and 2048.

d. That part of tract 138.02 consisting of blocks 1029, 2000, 2001, 2002, 2003, 2004, 2005, 2006, 2007, 2008, 2009,



726240

2708 2010, 2011, 2012, 2013, 2014, 2015, 2019, 2020, 2021, 2022,  
2709 2023, 2024, 2025, 2026, 2027, 2028, 2029, 2030, 2031, 2032,  
2710 2033, 2034, 2035, 2038, 2039, 2040, 2041, 2042, 2053, 2054,  
2711 2055, 2056, 2060, 2064, 2065, 2066, 2085, 2086, and 2087.  
2712 e. That part of tract 139.01 consisting of blocks 1000,  
2713 1001, 1002, 1003, 1004, 1005, 1006, 1007, 1008, 1009, 1010,  
2714 1011, 1012, 2000, 2001, 2002, 2003, 2004, 2005, 2006, 2007,  
2715 2008, 2009, 2010, 2011, 2012, 2013, 2014, 2015, 2016, 2017,  
2716 2018, 2019, 2020, 2021, 2022, 2023, 2024, 2025, 2026, 2027,  
2717 2028, 2029, 2030, 2031, 2032, 2033, 2034, 2035, 2036, 2037,  
2718 2038, 2039, 2040, 2041, 2042, 2043, 2044, 2045, and 2046.  
2719 f. That part of tract 139.02 consisting of blocks 2002,  
2720 2003, 2004, 2005, 2006, 2007, 2008, 2009, 2010, 2011, 2012,  
2721 2013, 2014, 2015, 2016, 2017, 2018, 2019, 2021, 2022, 2023,  
2722 2024, 2025, 2026, 2027, 2028, 2029, 2030, 2031, 2032, 2053,  
2723 2054, 2055, 2056, 2057, 2058, and 2061.  
2724 (11) District 11 is composed of:  
2725 (a) All of Citrus County.  
2726 (b) All of Hernando County.  
2727 (c) All of Sumter County.  
2728 (d) That part of Lake County consisting of:  
2729 1. All of voting tabulation districts 19, 20, 21, 22, 42,  
2730 74, 84, 90, 91, 92, 93, and 121.  
2731 2. That part of voting tabulation district 43 consisting  
2732 of:  
2733 a. That part of tract 304.05 consisting of blocks 1040,  
2734 1041, 1042, 1043, 1044, 1045, 1046, 1047, 1048, 1049, 1050,  
2735 1051, 1052, 1053, 1054, 1055, 1056, 1057, 1058, 1059, 1060,  
2736 1061, 1062, 1063, 1064, 1065, 1066, 1067, 1068, 1069, 2068,





726240

2737 2069, 2070, 2071, 2072, 2073, 2074, 2083, 2086, 3000, 3001,  
2738 3002, 3003, 3004, 3005, 3006, 3007, 3008, 3009, 3010, 3011,  
2739 3012, 3013, 3014, 3015, 3016, 3017, 3018, 3019, 3020, 3021,  
2740 3022, 3023, 3024, 3025, 3026, 3027, 3028, 3029, 3030, 3031,  
2741 3032, 3033, 3034, 3035, 3036, 3037, 3038, 3039, 3040, 3041, and  
2742 3042.

2743 b. That part of tract 304.06 consisting of blocks 2065,  
2744 2071, 2072, 2074, 2075, 2077, and 2078.

2745 c. That part of tract 305.04 consisting of blocks 3000,  
2746 3001, 3002, 3003, 3004, 3005, 3006, 3007, 3008, 3009, 3010,  
2747 3011, 3012, 3013, 3014, 3015, 3016, 3017, 3018, 3025, 3026,  
2748 3070, 3071, 3072, 3073, 3074, 3075, 3076, 3077, 3090, 3091,  
2749 3092, 3093, 3094, 3095, 3096, 3097, 3101, 4000, 4001, 4003,  
2750 4004, 4006, 4007, 4008, 4009, 4010, 4011, 4012, 4029, and 4051.

2751 3. That part of voting tabulation district 48 consisting  
2752 of:

2753 a. That part of tract 305.04 consisting of blocks 3062,  
2754 3069, 3098, 4013, 4027, and 4028.

2755 4. That part of voting tabulation district 73 consisting  
2756 of:

2757 a. That part of tract 304.09 consisting of blocks 2001,  
2758 2008, 2012, 3000, 3006, 3009, and 3018.

2759 b. That part of tract 304.1 consisting of block 1077.

2760 c. That part of tract 304.11 consisting of blocks 1000,  
2761 1001, 1002, 1003, 1004, 1020, 1023, 1024, 1032, 1034, 1039,  
2762 1040, 1041, 1042, 1043, 1046, 1047, 1048, 1049, 1050, 1051,  
2763 1052, 1054, 1055, 2000, 2002, 2003, 2004, 2005, 2007, 2010,  
2764 2011, 2012, 2013, 2014, 2016, 2017, 2018, 2019, 3000, 3001,  
2765 3002, 3003, 3004, 3005, 3006, 3007, 3008, 3009, 3010, 3011,



726240

3017, 3036, 3062, 3075, 3076, 3083, 3084, 3088, and 3090.

5. That part of voting tabulation district 85 consisting of:

a. That part of tract 304.06 consisting of blocks 2005, 2021, 2022, 2023, 2024, 2025, 2026, 2027, 2039, 2040, 2041, 2043, 2044, 2045, 2046, 2047, 2048, 2049, 2050, 2053, 2055, 2056, 2057, 2058, 2059, 2060, 2061, 2062, 2063, 2064, 2067, 2068, 2069, 2070, 2073, 2076, 2079, 2080, 2081, 2086, 2087, 2088, 2089, 2090, 2091, 2092, 2093, 2094, 2096, 2097, 2098, 2099, 2100, 2101, 2102, 2103, 2104, and 2105.

b. That part of tract 306.01 consisting of blocks 3001, 3002, 3003, 3004, 3005, 3006, 3007, 3008, 3009, 3010, 3011, 3012, 3013, 3014, 3015, 3016, 3017, 3018, 3019, 3020, 3021, 3022, 3023, 3024, 3025, 3026, 3027, 3028, 3029, 3030, 3031, 3032, 3036, 3037, 3038, 3039, 3040, 3041, 3042, 3043, 3044, 3045, 3046, 3047, 3048, 3049, 3051, 3055, 3093, 3094, 3095, 3096, 3097, and 3098.

6. That part of voting tabulation district 86 consisting of:

a. That part of tract 304.06 consisting of blocks 2000, 2002, 2003, 2004, 2006, 2008, 2009, 2010, 2011, 2012, 2013, 2016, 2017, 2018, 2019, and 2054.

7. That part of voting tabulation district 96 consisting of:

a. That part of tract 301.04 consisting of block 1049.

(e) That part of Marion County consisting of:

1. All of voting tabulation districts 1, 2, 3, 4, 5, 6, 7, 8, 9, 10, 11, 12, 13, 14, 15, 16, 17, 18, 19, 20, 21, 22, 23, 24, 33, 35, 36, 37, 38, 39, 40, 47, 50, 54, 55, 56, 57, 58, 59,



726240

60, 61, 62, 63, 64, 65, 66, 67, 68, 69, 70, 71, 72, 73, 75, 76,  
77, 78, 79, 80, 81, 82, 84, 85, 86, 87, 88, 89, 90, 91, 92, 93,  
95, 96, 97, 98, 99, 100, 101, 109, 110, 111, 112, 113, 114, 119,  
120, 121, 122, 123, and 125.

2. That part of voting tabulation district 32 consisting  
of:

a. That part of tract 4.01 consisting of blocks 1000, 1001,  
1002, 1003, 1004, 1005, 1006, 1007, 1008, 1023, 1024, 1025,  
1026, 1027, 1028, 1029, 1030, 1031, 1032, 1033, 1036, 1037,  
1038, 1039, 1040, 1041, 1042, 1043, 1044, 1045, 2000, 2001,  
2002, 2003, 2004, 2005, 2006, 2007, 2008, 2009, 2010, 2011,  
2012, 2013, 2014, 2015, 2016, 2017, 2018, 2019, 2020, 2021,  
2022, 2023, 2024, 2025, 2026, 2027, 2028, 2029, 2030, 2031,  
2032, 2033, 2034, 2035, 2036, 2037, 2038, 2039, 2040, 2041,  
2042, 2043, 2044, 2045, 2046, 2047, 2048, 2049, 2050, 2051,  
2053, 2054, 2055, 2056, 2057, 2058, 2059, 2060, 2061, 2062, and  
2063.

3. That part of voting tabulation district 34 consisting  
of:

a. That part of tract 6.01 consisting of blocks 3000, 3001,  
3002, 3003, 3004, 3005, 3006, 3007, 3008, 3009, 3010, 3011,  
3012, 3013, 3014, 3015, 3016, 3017, 3018, 3019, 3020, 3021,  
3022, 3023, 3024, 3025, 3026, 3027, 3028, 3029, 3030, 3031,  
3032, 3033, 3034, 3035, 3036, 3037, 3038, 3039, 3040, 3041,  
3042, 3043, 3044, 3045, 3046, 3047, 3048, 3049, 3050, 3051,  
3052, 3053, 3054, 3055, 3056, 3057, 3058, 3059, 3060, 3061,  
3062, 3063, 3064, 3065, 3066, 3067, 3068, 3069, 3070, 3071,  
3072, and 3073.

4. That part of voting tabulation district 43 consisting



726240

of:

a. That part of tract 2 consisting of blocks 6009, 6010, 6011, and 6014.

5. That part of voting tabulation district 45 consisting of:

a. That part of tract 2 consisting of blocks 5003, 5017, 5018, 5019, 5020, 5022, 5023, 5025, 5026, 5027, 5028, 5029, 5030, and 5031.

b. That part of tract 3.01 consisting of blocks 3000, 3001, 3002, 3003, 3004, 3005, 3006, 3007, 3008, 3009, 3010, 3011, 3012, 3013, 3017, 3018, 3019, 3020, 3021, 3022, 3023, 3024, 3025, 3026, 3027, 3028, 3029, 3030, 3031, 3032, 3033, and 3034.

c. That part of tract 3.02 consisting of blocks 2024, 2025, 2026, 2029, 2030, 2031, 2032, 2033, 2034, 2035, 2036, 2037, 2038, 2039, 2040, 2041, 2042, 2056, and 2057.

6. That part of voting tabulation district 46 consisting of:

a. That part of tract 15 consisting of blocks 1059 and 1060.

b. That part of tract 25.03 consisting of blocks 1001, 1002, 1003, 1004, 1005, 1006, 1007, 1008, 1009, and 1010.

7. That part of voting tabulation district 51 consisting of:

a. That part of tract 25.02 consisting of blocks 4002, 4003, 4004, 4005, and 4016.

8. That part of voting tabulation district 53 consisting of:

a. That part of tract 6.04 consisting of blocks 1058, 1059, 1060, 1061, 1062, 1063, 1064, 1065, 1066, 1067, 1068, 1069,



726240

2853 1070, 1071, 1072, 1073, 1074, 1075, 1076, 1077, 1078, 1079,  
2854 1080, 1081, 1082, 1083, 1084, 1085, 1086, 1087, 1088, 1089,  
2855 1090, 1091, 1092, 1093, 1094, 1095, 1096, 1097, 1098, 1099,  
2856 1102, 1105, 2056, 2072, 2073, 2074, 2083, 2085, 2086, 2090,  
2857 2091, 2092, 2093, 2094, 2095, 2096, 2097, 2098, 2099, 2100,  
2858 2101, 2102, 2103, 2104, 2105, 2106, 2107, 2108, 2109, 2110,  
2859 2111, 2112, 2113, 2114, 2115, 2116, 2117, 2118, 2119, 2120,  
2860 2121, 2122, 2123, 2124, 2125, 2126, 2127, 2128, 2129, 2130,  
2861 2131, 2132, 2133, 2134, 2135, 2136, 2137, 2138, 2139, 2140,  
2862 2141, 2143, 2145, 2146, 2147, and 2149.

2863 9. That part of voting tabulation district 74 consisting  
2864 of:

2865 a. That part of tract 6.02 consisting of blocks 2009, 2010,  
2866 2011, 2013, 2014, 2015, 2016, 2017, 2018, 2019, 2020, 2021,  
2867 2022, 2023, 2024, 2025, 2026, 2027, 2028, 2029, 2030, 2031,  
2868 2032, and 2033.

2869 b. That part of tract 6.04 consisting of blocks 2061, 2062,  
2870 2063, 2064, and 2066.

2871 c. That part of tract 6.05 consisting of blocks 1000, 1001,  
2872 1002, 1003, 1004, 1005, 1006, 1007, 1008, 1009, 1010, 1011,  
2873 1012, 1013, 1014, 1015, 1016, 1017, 1018, 1019, 1020, 1021,  
2874 1022, 1023, 1024, 1025, 1026, 1027, 1028, 1029, 1030, 1031,  
2875 1032, 1033, 1034, 1035, 1036, 1037, 1038, 1039, 1040, 1041,  
2876 1042, 1043, 1044, 1045, 1046, 1047, 1048, 1049, 1050, 1051,  
2877 1052, 1053, 1054, 1055, 1056, 1057, 1058, 2000, 2001, 2002,  
2878 2003, 2004, 2005, 2006, 2007, 2008, 2009, 2010, 2011, 2012,  
2879 2013, 2014, 2015, 2016, 2017, 2018, 2019, 2020, 2021, 2022,  
2880 2023, 2024, 2025, 2026, 2027, 2028, 2029, 2030, 2031, 2032,  
2881 2033, 2034, 2035, 2036, 2037, 2038, 2039, 2040, 2041, 2042,



726240

2043, 2044, 2045, 2046, 2047, 2048, 2049, 2050, 2051, 2052,  
2053, 2054, 2055, 2056, 2057, 2058, 2059, 2060, 2061, 2062,  
2063, 2064, 2065, 2066, 2067, 2068, 2069, 2071, 2074, 2075,  
2078, 2079, 2080, and 2081.

10. That part of voting tabulation district 83 consisting  
of:

a. That part of tract 6.02 consisting of blocks 1000, 1001,  
1002, 1003, 1004, 1005, 1006, 1007, 1008, 1009, 1010, 1011,  
1012, 1013, 1014, 1015, 1016, 1017, 1018, 1019, 1020, 1021,  
1041, 1042, 1043, 1044, 1045, 1046, 1047, 1048, 1049, 1050,  
1051, 1052, 1053, 1054, 1055, 1056, 1057, 1058, 1059, 1060,  
1061, 1062, 1063, 1064, 1065, 1066, 1068, 1069, 1071, 1072,  
1073, 1074, 1075, 1076, 1077, 1078, 1079, 1082, 1083, 1084,  
1085, 1086, 1087, 1088, 1089, 1090, 3054, 3055, 3056, 3057,  
3058, 3059, 3060, 3061, 3062, 3063, 3064, 3065, 3066, 3067,  
3068, 3069, 3070, 3079, 3080, 3081, 4007, 4008, 4009, 4010,  
4011, 4012, 4013, 4014, 4015, 4016, 4017, 4018, 4019, 4020,  
4021, 4022, 4023, 4024, 4025, 4026, 4027, 4028, 4029, 4057,  
4058, 4059, 4060, 4061, 4062, 4063, 4064, 4065, 4066, 4067,  
4068, 4069, 4070, 4071, 4072, 4073, 4074, 4075, 4076, 4077,  
4078, 4079, 4080, 4081, 4084, 4085, 4086, 4087, 4088, 4089,  
4090, 4091, 4092, and 4093.

11. That part of voting tabulation district 117 consisting  
of:

a. That part of tract 25.02 consisting of blocks 4018,  
4030, and 4031.

12. That part of voting tabulation district 118 consisting  
of:

a. That part of tract 10.06 consisting of blocks 1016,



726240

2911 1017, 1018, 1019, 1020, 1021, 1022, 1023, 1024, 1025, 1026,  
2912 1028, 1061, 1062, 1063, 1082, 1083, 1084, 1085, 1086, 1087,  
2913 1088, 1089, and 1090.

2914 b. That part of tract 25.02 consisting of blocks 3000,  
2915 3001, 3002, 3003, 3004, 3005, 3006, 3007, 3008, 3009, 3010,  
2916 3011, 3012, 3013, 3014, 3015, 3016, 3017, 3018, 3019, 3020,  
2917 3021, 3022, 3023, 3024, 3032, 3042, 3043, 3044, 3045, 3046,  
2918 3047, 3048, 3049, 3050, 3051, 3052, 3053, 3054, 3055, 3056,  
2919 3063, 3064, and 3065.

2920 (12) District 12 is composed of:

2921 (a) All of Pasco County.

2922 (b) That part of Hillsborough County consisting of:

2923 1. All of voting tabulation districts 150, 161, 171, 172,  
2924 173, 177, 178, 179, 180, 184, 185, 188, 189, 190, 191, 192, 194,  
2925 201, 202, 203, 204, 205, 206, 207, 208, 209, 210, 211, 212, 213,  
2926 214, 215, 216, 217, 218, 219, 220, 221, 222, 223, 224, 225, 226,  
2927 227, 229, 245, 246, 247, 248, 249, 250, 251, 252, 253, 254, 255,  
2928 256, and 317.

2929 2. That part of voting tabulation district 162 consisting  
2930 of:

2931 a. That part of tract 115.06 consisting of blocks 1000,  
2932 1001, 2000, 2001, 2002, 2003, 2005, 2006, 2007, 2008, 2009,  
2933 3004, 3006, 3009, and 3010.

2934 b. That part of tract 115.07 consisting of blocks 3000 and  
2935 3001.

2936 3. That part of voting tabulation district 163 consisting  
2937 of:

2938 a. That part of tract 115.2 consisting of block 1005.

2939 4. That part of voting tabulation district 193 consisting



726240

of:

a. That part of tract 115.15 consisting of blocks 1012 and 1019.

5. That part of voting tabulation district 195 consisting of:

a. That part of tract 114.1 consisting of blocks 2000, 2001, 2002, 2003, 2004, 2005, 2006, 2008, 2009, 2010, 2011, 2012, 2013, 2014, 2015, 2016, 2017, and 3049.

b. That part of tract 114.11 consisting of blocks 1000, 1001, and 1010.

6. That part of voting tabulation district 200 consisting of:

a. That part of tract 114.1 consisting of blocks 1000, 1001, 1002, 1003, 1004, 1005, 1006, 1007, 1008, 1009, 1010, 1011, 1013, 1014, 1015, 1016, 1017, 1018, 1019, 1020, 1022, 1023, 1024, 1025, 1026, 2007, 2018, 3000, 3001, 3004, 3005, 3006, 3007, 3008, 3009, 3010, 3011, 3012, 3013, 3014, 3015, 3016, 3017, 3018, 3019, 3020, 3021, 3022, 3023, 3024, 3025, 3026, 3027, 3028, 3029, 3030, 3031, 3032, 3033, 3034, 3035, 3036, 3037, 3038, 3039, 3040, 3041, 3042, 3043, 3044, 3045, 3046, 3047, 3048, and 3050.

b. That part of tract 114.11 consisting of blocks 1011 and 1012.

7. That part of voting tabulation district 228 consisting of:

a. That part of tract 113.04 consisting of blocks 1000, 1003, 1004, 1021, 1022, 1023, 2002, 2003, 2004, 2005, 2006, 2007, 2008, 2009, 2018, 2019, 2020, and 2021.

8. That part of voting tabulation district 230 consisting





726240

of:

a. That part of tract 112.05 consisting of blocks 1005, 1006, 1007, 1008, 1009, 1010, 1012, 1013, 1015, 1016, 2000, 2001, 2002, 2003, 2004, 2005, 2006, 2007, 2008, 2009, 2010, 2011, 2012, 2013, 2014, 2016, 2017, 2018, 2019, and 2020.

b. That part of tract 112.06 consisting of blocks 3000, 3001, 3002, 3003, 3004, 3005, 3006, 3007, 3008, 3009, 3010, 3011, 3014, and 3015.

(c) That part of Pinellas County consisting of:

1. All of voting tabulation districts 291, 295, 296, 297, 298, 299, 302, 317, 318, 319, 320, 322, 329, 330, 331, 332, 333, 335, 336, 340, 341, 342, 343, 344, 345, 346, 347, 350, 354, 356, 357, 358, 359, 360, 361, 362, 363, 364, 365, and 366.

2. That part of voting tabulation district 292 consisting of:

a. That part of tract 272.1 consisting of blocks 3000, 3002, 3007, 3008, 3009, 3010, 4000, 4001, 4002, 4003, 4004, 4005, 4006, and 4007.

3. That part of voting tabulation district 293 consisting of:

a. That part of tract 272.02 consisting of blocks 2000, 2001, 2002, 2003, 2004, 2005, 2006, 2007, 2008, 2009, 2010, 2011, 2012, 2013, 2014, 2015, 2016, 2017, 2018, 2019, 2020, 2021, 2022, 2023, 2024, 2025, 2026, 2027, 2028, 2029, 2030, 2031, 2032, 2033, 2034, 2036, 2037, 2038, 2039, 2040, 2041, 2042, 4008, 4009, 4010, 4011, 4014, 4015, 4016, 4017, 4018, 4019, 4020, 4021, 4022, 4023, 4024, 4025, 4026, and 4027.

b. That part of tract 272.07 consisting of blocks 3003, 3004, 3005, 3006, 3007, 3008, 3009, 3010, 3017, 3018, 3019,



726240

2998 3020, 3021, 3022, 3023, 3030, 3031, 3032, 3033, 3034, 3038,  
2999 3039, 3040, 3041, 4002, 4003, 4004, 4005, 4009, 4010, 4011, and  
3000 4012.

3001 c. That part of tract 272.1 consisting of blocks 5000,  
3002 5001, 5002, 5003, 5004, 5005, 5006, 5007, 5008, 5009, 5010,  
3003 5011, 5012, 5013, 5014, 5015, and 5019.

3004 4. That part of voting tabulation district 294 consisting  
3005 of:

3006 a. That part of tract 272.02 consisting of blocks 1000,  
3007 1001, 1006, 1007, 1008, 1009, 1010, 1011, 1012, 1013, 1014,  
3008 1015, 1016, 1017, 1018, 1019, 1020, 1021, 1024, 1025, 1026,  
3009 1027, 1028, 1029, 1030, 1031, 1032, 1033, 1034, 1035, 1036,  
3010 1037, 1038, 1039, 1040, 1041, 1042, 1044, 3019, 3020, 3021,  
3011 3022, 3023, 3024, 3025, 3026, 3027, 3028, 3029, 3030, 3031,  
3012 3032, 4000, 4001, 4002, 4003, 4004, 4005, 4006, 4007, 4012,  
3013 4013, 5000, 5001, 5002, 5003, 5004, 5005, 5006, 5007, 5008,  
3014 5009, 5010, 5011, 5012, 5013, 5014, 5015, 5016, 5017, 5018,  
3015 5019, 5020, 5021, 5022, 5023, 5024, 5025, 5026, 5027, 5028,  
3016 5029, 5030, 5031, 5032, 5033, 5034, 5035, 5036, 5037, 5038,  
3017 5039, 5040, 5041, 5042, 5043, 5044, 5045, 5046, 5047, 5048, and  
3018 5049.

3019 b. That part of tract 9900 consisting of blocks 5, 6, 7, 8,  
3020 and 13.

3021 5. That part of voting tabulation district 301 consisting  
3022 of:

3023 a. That part of tract 272.08 consisting of blocks 2000,  
3024 2001, 2002, 2003, 2004, 2006, 2007, 2008, 2009, 2010, 2011,  
3025 2012, 2013, 2014, 2015, 2016, 2017, 2018, 2022, 2023, 2024,  
3026 2025, 2026, 2027, 4000, 4001, 4002, 4003, 4004, 4005, 4006,



726240

4007, 4008, 4009, 4010, 4011, 4012, 4013, and 4014.

6. That part of voting tabulation district 326 consisting  
of:

a. That part of tract 268.14 consisting of block 1001.

7. That part of voting tabulation district 327 consisting  
of:

a. That part of tract 273.2 consisting of blocks 2008,  
2040, 2043, and 2044.

8. That part of voting tabulation district 334 consisting  
of:

a. That part of tract 273.19 consisting of blocks 2001,  
2002, 2003, 2008, 2009, 2010, 2011, 2012, 2021, 2022, 2023,  
3000, 3001, 3002, 3003, 3004, 3005, 3006, 3007, 3008, 3009,  
3012, 3013, 3014, 3015, 3016, 3017, 3018, and 3019.

b. That part of tract 273.26 consisting of blocks 1027,  
1028, 1029, 1030, and 1031.

9. That part of voting tabulation district 338 consisting  
of:

a. That part of tract 268.11 consisting of block 3000.  
(13) District 13 is composed of:  
(a) That part of Pinellas County consisting of:

1. All of voting tabulation districts 38, 39, 40, 41, 42,  
43, 44, 45, 46, 47, 48, 49, 50, 51, 52, 53, 54, 55, 56, 57, 58,  
59, 60, 61, 62, 63, 64, 65, 66, 67, 68, 69, 70, 71, 72, 73, 74,  
75, 76, 77, 78, 79, 80, 84, 85, 86, 87, 88, 89, 90, 91, 92, 94,  
95, 96, 97, 98, 99, 107, 108, 109, 111, 112, 115, 116, 117, 118,  
119, 120, 121, 122, 123, 124, 125, 126, 127, 128, 129, 130, 131,  
132, 133, 134, 135, 136, 137, 138, 139, 140, 141, 142, 143, 144,  
145, 146, 147, 148, 149, 150, 151, 152, 153, 154, 155, 156, 157,



726240

3056 158, 159, 160, 161, 162, 163, 164, 165, 166, 167, 168, 169, 170,  
3057 171, 172, 173, 174, 175, 176, 177, 178, 179, 180, 181, 182, 183,  
3058 184, 185, 186, 187, 188, 189, 190, 191, 192, 193, 194, 195, 196,  
3059 197, 198, 199, 200, 201, 202, 203, 204, 205, 206, 207, 208, 209,  
3060 210, 211, 212, 213, 214, 215, 216, 217, 218, 219, 220, 221, 222,  
3061 223, 224, 225, 226, 227, 228, 229, 230, 231, 232, 233, 234, 235,  
3062 236, 237, 238, 239, 240, 241, 242, 243, 244, 245, 246, 247, 248,  
3063 249, 250, 251, 252, 253, 254, 255, 256, 257, 258, 259, 260, 261,  
3064 262, 263, 264, 265, 266, 267, 268, 269, 270, 271, 272, 273, 274,  
3065 275, 276, 277, 278, 279, 280, 281, 282, 283, 284, 285, 286, 287,  
3066 288, 289, 290, 300, 303, 304, 305, 306, 307, 308, 309, 310, 311,  
3067 312, 313, 314, 315, 316, 321, 323, 324, 325, 328, 337, 339, 348,  
3068 349, 351, 352, 353, and 355.

3069 2. That part of voting tabulation district 31 consisting  
3070 of:

3071 a. That part of tract 219 consisting of block 2001.

3072 3. That part of voting tabulation district 32 consisting  
3073 of:

3074 a. That part of tract 234 consisting of blocks 1000, 1001,  
3075 1002, 1003, 1004, 1005, 1006, 1015, and 1016.

3076 4. That part of voting tabulation district 33 consisting  
3077 of:

3078 a. That part of tract 235 consisting of blocks 1000, 1001,  
3079 1002, 1003, 1004, 1005, 1006, 1007, 1008, 1009, 1010, 1011,  
3080 1012, 1013, 1014, 1015, 1016, 1017, 1018, 1019, 2000, 2001,  
3081 2002, 2003, 2004, 2005, 2006, 2007, 2008, 2009, 2010, 2011,  
3082 2012, 2013, 2014, 2015, 2016, 2017, 2018, 2019, 2020, 2021,  
3083 2022, 3000, 3001, 3002, 3003, 3004, 3005, 3006, 3007, and 3014.

3084 5. That part of voting tabulation district 34 consisting



726240

of:

a. That part of tract 236 consisting of blocks 3000, 3001, 3002, 3003, 3004, 3005, 3006, 3007, 3008, 3009, 3010, 3011, 3012, 3013, 3014, 3015, 3016, 3017, 3018, 3019, 3020, 3021, 3022, 3023, 3024, 3025, 3026, 3027, 3028, 3029, and 3030.

6. That part of voting tabulation district 35 consisting of:

a. That part of tract 236 consisting of blocks 1002, 1003, 1005, and 1006.

b. That part of tract 237 consisting of blocks 1000, 1001, 1002, 1003, 1008, 1009, 1010, 1011, 1012, 1013, 1014, 1015, 1022, 1023, 1024, 1025, 1026, 1027, 2002, 2003, 2004, 2005, 2006, 2007, 2008, 2009, 2010, 2011, 2012, 2013, 2014, 2015, 2016, 2017, 2018, 2019, 2020, 2021, 2022, 2023, 2024, 2025, 2026, 2027, 2028, 2029, 2030, 2031, 2032, 2033, 3000, 3001, 3002, 3003, 3008, 3009, 3010, 3011, 3012, 3013, 3014, 3015, 3020, 3021, 3022, 3023, 3024, 3025, 3026, and 3027.

7. That part of voting tabulation district 36 consisting of:

a. That part of tract 233 consisting of blocks 1000, 1001, 1002, 1003, 1004, 1005, 1006, 1007, 1008, 1009, 1010, 1011, 1012, 1013, 1014, 1015, 1017, 1018, 1019, 2000, 2001, 2002, 2003, 2004, 2005, 2006, 2008, 2011, 3000, 3001, 3002, 3003, 3004, 3009, 3010, 3011, 3012, 3013, 3014, 3015, 3016, 3017, and 3018.

b. That part of tract 234 consisting of block 2011.

8. That part of voting tabulation district 37 consisting of:

a. That part of tract 229.01 consisting of blocks 1000,



726240

1001, 1002, 1003, 1004, 1005, 1007, 1008, 1009, 1010, 1011,  
1012, 1013, 1014, 1015, 1016, 1017, 1018, 1019, 1020, 1021,  
1022, 1023, 1024, 1025, 1026, 1027, 1028, 1029, 1030, 1031,  
1032, 1033, 1034, 1035, 1053, and 1054.

9. That part of voting tabulation district 103 consisting  
of:

a. That part of tract 222 consisting of blocks 1004, 1005,  
1006, 1009, 1010, 1011, 2004, 2005, and 2006.

10. That part of voting tabulation district 106 consisting  
of:

a. That part of tract 223.02 consisting of blocks 2000,  
2001, 2002, 2003, 2004, 2005, 2006, 2007, 2008, 2009, 2010,  
2011, 2012, 2013, 2014, 2015, 2016, 2017, 2018, 2019, 2020,  
2021, 2022, 2023, 2024, 2025, 2026, 2027, 2028, 2029, 2030,  
2031, 2032, 2033, 2034, 2035, 3001, 3002, 3003, 3004, 3005,  
3006, 3007, 3008, 3009, 3012, 3013, 3014, 3015, 3016, 3017,  
3018, 3019, 3020, 3021, 3022, 3023, 3024, 3025, 3026, 3027,  
3028, 3029, 3030, 3031, 3032, 3033, 3034, 3035, 3036, 3037,  
3038, 3039, 3040, 3041, 3042, 3043, 3044, and 3045.

11. That part of voting tabulation district 113 consisting  
of:

a. That part of tract 222 consisting of blocks 1001, 1002,  
1003, 2000, and 2001.

b. That part of tract 225.01 consisting of block 1020.

c. That part of tract 226.01 consisting of blocks 1022,  
1023, 1024, 1025, 1026, 1027, 1028, 1029, 1030, 1031, 1032,  
1033, 1034, 3015, 3016, 3017, 3018, 3019, 3020, 3021, 3022,  
3023, 3024, 3025, 3026, 3027, 3028, 3029, 3030, 3031, and 3032.

d. That part of tract 227 consisting of blocks 2021, 2025,



726240

2026, 2036, 3023, 3024, 3025, 3026, 3027, 3028, 3029, 3030, and 3031.

12. That part of voting tabulation district 114 consisting of:

a. That part of tract 227 consisting of blocks 1000, 1001, 1002, 1003, 1004, 1005, 1006, 1007, 1008, 1009, 1010, 1011, 1012, 1013, 1014, 1015, 1016, 1017, 1018, 1019, 1020, 1021, 1022, 1024, 1025, 1026, 1027, 2000, 2001, 2002, 2003, 2004, 2005, 2006, 2007, 2008, 2009, 2011, 2012, 2013, 2014, 2015, 2017, 2018, 2022, 2023, 2024, 3000, 3001, 3002, 3003, 3004, 3005, 3006, 3007, 3008, 3009, 3010, 3011, 3012, 3013, 3014, 3015, 3016, 3017, 3018, 3019, 3020, 3021, and 3022.

13. That part of voting tabulation district 292 consisting of:

a. That part of tract 272.1 consisting of blocks 1000, 1001, 1002, 1003, 1004, 1005, 1006, 1007, 1008, 1009, 1010, 1011, 1012, 1013, 1014, 1015, 1016, 1017, 1018, 1019, 1020, 1021, 1022, 1023, 1024, 1025, 1026, 1027, 1028, 1029, 1030, 1031, 1032, 1033, 1034, 1035, 1036, 1037, 1038, 1039, 1040, 1041, 1042, 1043, 1044, 1045, 2000, 2001, 2002, 2003, 2004, 2005, 2006, 2007, 2008, 2009, 2010, 2011, 2012, 2013, 2014, 2015, 3001, 3003, 3004, 3005, 3006, 3011, 3012, 3013, 3014, 3015, 3016, 3017, 3018, 3019, 3020, and 3021.

14. That part of voting tabulation district 293 consisting of:

a. That part of tract 272.02 consisting of block 2035.

15. That part of voting tabulation district 294 consisting of:

a. That part of tract 272.02 consisting of blocks 1022 and



726240

3172 1023.  
3173 b. That part of tract 9900 consisting of block 12.  
3174 16. That part of voting tabulation district 301 consisting  
3175 of:  
3176 a. That part of tract 272.08 consisting of blocks 2005,  
3177 2019, 2020, and 2021.  
3178 17. That part of voting tabulation district 326 consisting  
3179 of:  
3180 a. That part of tract 268.11 consisting of blocks 3017 and  
3181 3019.  
3182 b. That part of tract 268.14 consisting of blocks 1002,  
3183 1003, 1004, 1006, 1007, 1008, 1009, 1010, 1011, 1012, 1013,  
3184 1014, 1015, 1016, 1017, 1018, 1019, 1020, 1021, 1022, 1023,  
3185 1024, 1025, 1026, and 1039.  
3186 18. That part of voting tabulation district 327 consisting  
3187 of:  
3188 a. That part of tract 268.09 consisting of block 1000.  
3189 b. That part of tract 268.15 consisting of blocks 2025,  
3190 2026, 2027, 2028, 3000, 3001, 3002, 3003, 3004, 3005, 3006,  
3191 3007, 3008, 3009, 3010, 3011, 3012, 3013, 3014, 3015, 3016,  
3192 3017, 3018, 3019, 3020, 3021, 3022, 3023, 3024, 3025, 3026,  
3193 3027, 3028, 3029, 3030, 3031, 3032, 3033, 3034, 3035, 3036,  
3194 3037, 3038, 3039, 3040, 3041, 3042, 3043, 3044, 3045, and 3046.  
3195 c. That part of tract 268.16 consisting of blocks 1000,  
3196 1001, 1002, 1003, 1004, 1005, 1006, 1007, 1008, 1009, 1010,  
3197 1011, 1012, 1013, 1014, 1015, 1016, 1017, 1018, 1019, 1020,  
3198 1021, 1022, 1023, 1024, 1025, 1026, 1027, 1028, 1029, 1030,  
3199 1031, 1032, 1033, 1034, 1035, 1036, 1037, 1038, 1039, 1040,  
3200 1041, 1042, 1043, 1044, 1045, 1046, 1047, 1048, 1049, 1050,





726240

3201 1052, 1053, 1054, 1055, 1056, 1057, 1058, 1059, 1060, 2000,  
3202 2001, 2002, 2019, 2020, 2021, 2022, 2023, 2030, 2031, and 2032.  
3203 d. That part of tract 268.17 consisting of blocks 2019,  
3204 2020, 2024, 2025, 2026, and 2027.  
3205 19. That part of voting tabulation district 334 consisting  
3206 of:  
3207 a. That part of tract 268.14 consisting of block 1005.  
3208 b. That part of tract 273.19 consisting of block 3011.  
3209 20. That part of voting tabulation district 338 consisting  
3210 of:  
3211 a. That part of tract 268.11 consisting of blocks 2000,  
3212 2001, 2002, 2003, 2004, 2005, 2006, 2007, 2008, 2009, 2010,  
3213 2011, 2012, 2013, 2014, 2015, 2016, 2017, 2026, 2027, 2028,  
3214 2029, 2030, 3001, 3002, 3003, 3004, 3005, 3006, 3007, 3008,  
3215 3009, 3010, 3011, 3012, 3013, 3014, 3015, 3016, 3018, 3020,  
3216 3021, 3022, and 3023.  
3217 (14) District 14 is composed of:  
3218 (a) That part of Hillsborough County consisting of:  
3219 1. All of voting tabulation districts 1, 2, 3, 4, 5, 6, 7,  
3220 8, 9, 10, 11, 12, 13, 14, 15, 16, 17, 18, 19, 20, 21, 22, 23,  
3221 24, 25, 26, 27, 28, 29, 30, 31, 32, 33, 34, 35, 36, 37, 38, 39,  
3222 40, 41, 42, 43, 44, 45, 46, 47, 48, 49, 50, 51, 52, 53, 54, 55,  
3223 56, 57, 58, 59, 60, 61, 62, 63, 64, 65, 66, 67, 68, 69, 70, 71,  
3224 72, 73, 74, 75, 76, 77, 78, 79, 80, 81, 82, 83, 84, 85, 86, 87,  
3225 88, 89, 90, 91, 92, 93, 94, 95, 96, 97, 98, 99, 100, 101, 102,  
3226 103, 104, 105, 128, 129, 130, 131, 132, 133, 134, 135, 136, 137,  
3227 138, 139, 140, 141, 142, 143, 144, 145, 146, 147, 148, 149, 151,  
3228 152, 153, 154, 155, 156, 157, 158, 159, 160, 164, 165, 166, 167,  
3229 168, 169, 170, 174, 175, 176, 181, 182, 183, 186, 187, 196, 197,



726240

3230 198, 199, 231, 232, 233, 236, 237, 238, 244, 274, 275, 276, 277,  
3231 278, 279, 280, 281, 283, 284, 386, 389, 390, 395, 398, 399, 400,  
3232 401, 402, 421, 430, 431, 432, 433, 440, 462, 463, 464, 465, 466,  
3233 467, 468, 469, 470, 471, 472, 473, 474, 475, 476, 477, 478, 479,  
3234 480, 481, 486, 511, 513, 518, 519, 520, 521, 523, 524, 525, 526,  
3235 527, 528, 529, 531, 532, 533, 534, 535, and 536.

3236 2. That part of voting tabulation district 162 consisting  
3237 of:

3238 a. That part of tract 115.06 consisting of blocks 2004,  
3239 3000, 3001, 3002, 3003, 3005, 3007, 3008, and 3011.

3240 3. That part of voting tabulation district 163 consisting  
3241 of:

3242 a. That part of tract 114.12 consisting of blocks 2000,  
3243 2001, 2002, 2003, 2004, 2005, 2006, 2007, 2008, 2009, 2010,  
3244 2011, 2012, 2013, 2014, 2015, 2019, 2020, 2021, 2022, 2025, and  
3245 2026.

3246 b. That part of tract 114.14 consisting of blocks 1004,  
3247 1005, 1006, 1007, 1008, 1009, 1025, 1026, 1027, 1028, 1029,  
3248 3015, 3021, and 3022.

3249 4. That part of voting tabulation district 193 consisting  
3250 of:

3251 a. That part of tract 115.15 consisting of blocks 1017 and  
3252 1018.

3253 5. That part of voting tabulation district 195 consisting  
3254 of:

3255 a. That part of tract 114.11 consisting of blocks 1002,  
3256 1003, 1004, 1005, 1006, 1007, and 1009.

3257 6. That part of voting tabulation district 200 consisting  
3258 of:



726240

3259        a. That part of tract 114.11 consisting of block 1013.  
3260        7. That part of voting tabulation district 228 consisting  
3261 of:  
3262        a. That part of tract 113.04 consisting of block 1001.  
3263        8. That part of voting tabulation district 230 consisting  
3264 of:  
3265        a. That part of tract 108.05 consisting of blocks 1017 and  
3266 1035.  
3267        b. That part of tract 112.05 consisting of block 2015.  
3268        c. That part of tract 112.06 consisting of blocks 2004,  
3269 2005, 2010, 2011, 2012, 2013, 2014, 2015, 2016, 2018, 2019, and  
3270 2021.  
3271        9. That part of voting tabulation district 241 consisting  
3272 of:  
3273        a. That part of tract 112.04 consisting of blocks 3000,  
3274 3001, 3002, and 3003.  
3275        10. That part of voting tabulation district 263 consisting  
3276 of:  
3277        a. That part of tract 110.03 consisting of blocks 2023 and  
3278 2025.  
3279        11. That part of voting tabulation district 282 consisting  
3280 of:  
3281        a. That part of tract 103.05 consisting of blocks 2029,  
3282 2030, 3000, 3001, and 3002.  
3283        b. That part of tract 104.02 consisting of blocks 3000,  
3284 3001, 4000, 4001, 4003, 4004, 4005, 4006, 4007, 4008, 4009,  
3285 4010, 4011, 4012, 4013, 4014, 4015, 4016, 4017, 4018, and 4019.  
3286        12. That part of voting tabulation district 392 consisting  
3287 of:



726240

a. That part of tract 133.21 consisting of blocks 3014, 3017, 3018, and 3022.

13. That part of voting tabulation district 396 consisting of:

a. That part of tract 133.21 consisting of blocks 1000, 1001, 1002, 1003, 1004, 1005, 1006, 1007, 1008, 1009, 1010, 1011, 2000, 2002, 2003, 2004, 2005, 2007, 2008, 2009, 3000, 3001, 3002, 3003, 3004, 3019, and 3020.

(b) That part of Pinellas County consisting of:

1. All of voting tabulation districts 1, 2, 3, 4, 5, 6, 7, 8, 9, 10, 11, 12, 13, 14, 15, 16, 17, 18, 19, 20, 21, 22, 23, 24, 25, 26, 27, 28, 29, 30, 81, 82, 83, 93, 100, 101, 102, 104, 105, and 110.

2. That part of voting tabulation district 31 consisting of:

a. That part of tract 218 consisting of blocks 1000, 1001, 1002, 3000, 3001, 3002, 4001, and 4002.

b. That part of tract 219 consisting of blocks 1000, 1001, 1002, 1003, 1004, 1005, 1006, 1007, 1008, 1009, 1010, 1011, 1012, 1013, 1014, 1015, 1016, 1017, 1018, 1019, 1020, 1021, 1022, 2000, 2002, 2003, 2004, 2005, 2006, 2007, 2008, 2009, 2010, 2011, 2012, 2013, 2014, 2015, 2016, 2017, 2018, 2019, 2020, 2021, 2022, 3000, 3001, and 3002.

c. That part of tract 229.01 consisting of blocks 1036, 1037, 1038, 1039, 1040, 1041, 1042, 1043, 1044, 1045, 1046, 1047, 1048, 1049, 1050, 1051, 1052, 1055, 1056, 2000, 2001, 2002, 2003, 2004, 2005, 2006, 2007, 2008, 2009, 2010, 2011, 2012, 2013, 2014, 2015, 2016, 2017, 2018, 2019, 2020, 2021, 2022, 2023, and 2024.



726240

3. That part of voting tabulation district 32 consisting of:
- a. That part of tract 234 consisting of blocks 1007, 1008, 1009, 1010, 1011, 1012, 1013, 1014, 1017, 1018, 1019, 2000, 2001, 2002, 2003, 2004, 2005, 2006, 2007, 2008, 2009, 2010, 2012, 2013, 2014, 2015, 2016, 2017, 2018, 2019, 2020, 2021, 2022, 2023, 2024, 2025, 2026, 2027, 2028, 2029, 2030, 2031, 2033, and 2038.
4. That part of voting tabulation district 33 consisting of:
- a. That part of tract 235 consisting of blocks 1020, 1021, 1022, 1023, 1024, 1025, 3008, 3009, 3010, 3011, 3012, 3013, and 3015.
5. That part of voting tabulation district 34 consisting of:
- a. That part of tract 236 consisting of blocks 2000, 2001, 2002, 2003, 2004, 2005, 2006, 2007, 2008, 2009, 2010, 2011, 2012, 2013, 2014, 2015, 2016, 2017, 2018, 2019, 2020, and 2021.
6. That part of voting tabulation district 35 consisting of:
- a. That part of tract 215 consisting of blocks 1008, 1009, 1017, 1018, 1019, 3000, 3001, 3002, 3003, 3004, 3005, 3006, 3007, 3008, 3010, 3011, 3012, 3013, 3014, 3015, 3016, 3017, 3018, 3019, 3020, 3021, 3022, and 3023.
- b. That part of tract 236 consisting of blocks 1000, 1001, 1004, 1007, 1008, 1009, 1010, and 1011.
- c. That part of tract 237 consisting of blocks 2000 and 2001.
- d. That part of tract 9901 consisting of blocks 4, 5, and



726240

6.

7. That part of voting tabulation district 36 consisting  
of:

a. That part of tract 233 consisting of blocks 1016, 2007,  
2009, 2010, 3005, 3006, 3007, and 3008.

8. That part of voting tabulation district 37 consisting  
of:

a. That part of tract 229.01 consisting of block 1006.

9. That part of voting tabulation district 103 consisting  
of:

a. That part of tract 221 consisting of blocks 1010, 1011,  
1012, 1013, 1014, 1015, 1016, 1017, 1018, 1019, 1020, 1021,  
1022, 1023, 1024, 1025, 1026, 1027, and 1028.

b. That part of tract 222 consisting of blocks 1007, 1008,  
1012, 1013, 1014, 1015, 1016, 1017, 1018, 1019, 1020, 1021,  
1022, 1023, 1024, 1025, 1026, 1027, 1028, 1029, 1030, 1031,  
1032, 1033, 1034, 1035, 1036, 1037, 1038, 2003, 2007, 2008,  
2009, 2010, 2011, 2012, 2013, 2014, 2015, 2016, 2017, 2018,  
2019, 2020, 2021, 2022, 2023, 2024, 2025, 2026, 2027, 2028,  
2029, 2030, 2031, 2032, 2033, 2034, 2035, 2036, 3000, 3001,  
3002, 3003, 3004, 3005, 3006, 3007, 3008, 3009, 3010, 3011,  
3012, 3013, 3014, 3015, 4000, 4001, 4002, 4003, 4004, 4005,  
4006, and 4007.

c. That part of tract 223.02 consisting of block 3011.

10. That part of voting tabulation district 106 consisting  
of:

a. That part of tract 223.02 consisting of block 3010.

11. That part of voting tabulation district 113 consisting  
of:



726240

a. That part of tract 221 consisting of blocks 1000, 1001, 1002, 1003, 1004, 1005, 1006, 1007, 1008, and 1009.

b. That part of tract 222 consisting of blocks 1000 and 2002.

c. That part of tract 223.02 consisting of block 3000.

d. That part of tract 227 consisting of blocks 2019, 2020, 2027, 2028, 2029, 2030, 2031, 2032, 2033, 2034, 2035, 2037, 2038, 2039, 2040, 2041, 2042, 3032, 3033, and 3034.

12. That part of voting tabulation district 114 consisting of:

a. That part of tract 227 consisting of blocks 1023, 2010, and 2016.

(15) District 15 is composed of:

(a) That part of Hillsborough County consisting of:

1. All of voting tabulation districts 106, 107, 108, 109, 110, 111, 112, 113, 114, 115, 116, 117, 118, 119, 120, 121, 122, 123, 124, 125, 126, 127, 234, 235, 239, 240, 242, 243, 257, 258, 259, 260, 261, 262, 264, 265, 266, 267, 268, 269, 270, 271, 272, 273, 285, 286, 287, 288, 289, 290, 291, 292, 293, 294, 295, 296, 297, 298, 299, 300, 301, 302, 303, 304, 305, 306, 307, 308, 309, 310, 311, 312, 313, 314, 315, 316, 318, 319, 320, 321, 322, 333, 334, 335, 336, 337, 338, 339, 340, 341, 342, 343, 344, 345, 346, 347, 348, 349, 350, 351, 352, 353, 354, 355, 356, 357, 358, 359, 360, 361, 362, 363, 364, 365, 366, 367, 368, 369, 370, 371, 372, 373, 374, 375, 376, 377, 378, 379, 380, 381, 382, 383, 384, 385, 387, 388, 391, 393, 394, 397, 403, 404, 405, 406, 407, 408, 409, 410, 411, 412, 413, 414, 415, 416, 417, 418, 419, 420, 422, 423, 424, 425, 426, 427, 428, 509, 512, 514, 515, 516, and 517.

2. That part of voting tabulation district 230 consisting



726240

of:

a. That part of tract 108.05 consisting of block 1008.

b. That part of tract 112.05 consisting of blocks 1000, 1001, 1002, 1003, 1004, 1011, and 1014.

c. That part of tract 112.06 consisting of blocks 1000, 1001, 1002, 1003, 1004, 1005, 1006, 1007, 1008, 1009, 2000, 2001, 2002, 2003, 2006, 2007, 2008, 2009, and 2017.

3. That part of voting tabulation district 241 consisting of:

a. That part of tract 112.04 consisting of blocks 1000, 1001, 1002, 1003, 1004, 1005, 1006, 1007, 1008, 1009, 1010, 2000, 2001, 2002, 2003, 2004, 2005, 2006, 2007, 2008, 2009, 2010, 2011, 2012, 2013, 3004, 4000, 4001, and 5000.

4. That part of voting tabulation district 263 consisting of:

a. That part of tract 110.03 consisting of blocks 1001, 1002, 1003, 1004, 1005, 1006, 1007, 1008, 1009, 1010, 1011, 1012, 1013, 1014, 1015, 1016, 1017, 2000, 2001, 2002, 2003, 2004, 2005, 2006, 2007, 2016, 2017, 2018, 2019, 2020, 2021, 2022, 2024, 3000, 3001, 3002, 3003, 3004, 3005, 3006, 3007, 3008, 3009, 3010, 3011, 3012, 3013, 3014, 3015, 3017, 3018, 3019, 3020, 3021, 3022, 3023, and 3024.

5. That part of voting tabulation district 282 consisting of:

a. That part of tract 104.02 consisting of block 4002.

6. That part of voting tabulation district 392 consisting of:

a. That part of tract 133.21 consisting of blocks 2010, 2011, 2012, 2013, 2014, 2015, 3006, 3007, 3008, 3009, 3010,





726240

3011, 3012, 3013, 3015, and 3016.

7. That part of voting tabulation district 396 consisting of:

a. That part of tract 133.21 consisting of blocks 2001 and 2006.

(b) That part of Polk County consisting of:

1. All of voting tabulation districts 5, 7, 9, 10, 11, 12, 13, 14, 15, 16, 17, 18, 19, 20, 21, 22, 23, 25, 26, 27, 28, 29, 30, 31, 32, 33, 34, 35, 36, 37, 38, 39, 40, 42, 43, 44, 45, 46, 47, 48, 49, 50, 51, 52, 53, 54, 55, 56, 57, 58, 59, 60, 61, 62, 92, 93, 94, 95, 96, 97, 98, 99, 133, 135, 139, 142, and 146.

2. That part of voting tabulation district 1 consisting of:

a. That part of tract 121.11 consisting of blocks 1000, 1001, 1002, 1003, 1004, 1005, 1006, 1007, 1008, 1009, 1010, 1011, 1012, 1013, 1014, 1015, 1016, 1017, 1018, 1019, 1020, 1021, 1022, 3000, 3001, 3002, 4000, 4001, 4002, 4003, and 4004.

b. That part of tract 123.06 consisting of blocks 1022, 1023, 1024, 1025, 1026, 1027, 1028, 1029, 1030, 1031, 1032, 1033, and 1034.

c. That part of tract 123.07 consisting of blocks 1000, 1001, 1002, 1003, 1004, 1005, 1006, 1007, 1008, 1009, 2000, and 2001.

d. That part of tract 123.09 consisting of blocks 1001 and 1002.

3. That part of voting tabulation district 6 consisting of:

a. That part of tract 116.05 consisting of blocks 1069, 1070, 1071, and 1075.

b. That part of tract 123.04 consisting of block 2000.

c. That part of tract 123.09 consisting of block 1018.



726240

4. That part of voting tabulation district 8 consisting of:

a. That part of tract 123.03 consisting of blocks 1000, 1001, 1002, 1003, 1004, and 1005.

b. That part of tract 123.07 consisting of blocks 2002, 2003, 2004, 2005, 2006, 2007, 2008, 2009, 2010, 2011, 2012, 2013, 2014, 2015, 2016, 2017, 2018, 2019, 2020, and 2021.

c. That part of tract 123.09 consisting of blocks 1010, 1012, 1013, 1014, 1015, 1016, 1017, and 1019.

5. That part of voting tabulation district 24 consisting of:

a. That part of tract 116.03 consisting of blocks 1000, 1001, 1002, 1003, 1004, 1005, 1006, 1007, 1008, 1009, 1010, 1011, 1012, 1013, 1014, 1015, 1016, 1022, 1023, 1024, 1025, 1026, 1027, 1028, 1029, 1030, 1031, 1032, 1033, 1034, 1035, 1036, 1037, 1038, 1039, 1040, 1041, 1042, 1043, 1044, 1045, 1046, 1047, 1048, 1049, 1050, 1051, 1054, and 1055.

b. That part of tract 116.04 consisting of blocks 2008, 2014, 2015, 2016, 2017, 2018, 2019, 2020, 2021, 2022, 2023, 2024, 2025, 2026, 2027, 2028, 2033, 2034, 2035, 2036, 2037, 2038, 2039, 2040, 2041, 2042, 2043, 2044, 2045, 2046, 2047, 2048, 2049, 2050, 2051, 2052, 2053, 2054, 2055, 2056, and 2057.

6. That part of voting tabulation district 41 consisting of:

a. That part of tract 117.21 consisting of blocks 1027, 1028, 1030, 1031, 1032, 1034, 1035, 1052, 1053, 1054, 1055, 1056, 1057, 1058, 1059, 1060, 1061, 1062, 1063, 1064, 1065, 1066, 2004, 2005, 2006, 2007, 2008, 2009, 2010, 2011, 2012, 2013, 2014, 2015, 2016, 2017, 2018, 2019, 2020, 2021, 2022, 2023, 2024, 2026, 2027, 2029, 2030, 2031, 2032, 2033, 2034,



726240

2035, 2036, 2037, 2038, 2039, 2042, 2043, 2049, 2063, 2065,  
2066, 2067, 2070, 2071, 2072, 2075, 2076, and 2077.

7. That part of voting tabulation district 63 consisting  
of:

a. That part of tract 116.04 consisting of blocks 3006,  
3007, and 3047.

b. That part of tract 116.06 consisting of blocks 1002,  
1003, 1005, 1006, 1007, 1008, 1009, 1010, 1011, 1012, 1013,  
1014, 1015, 1016, 1021, 1022, 1028, 1029, 1048, 1049, 1050,  
1062, 1063, and 1064.

8. That part of voting tabulation district 65 consisting  
of:

a. That part of tract 116.04 consisting of blocks 2000,  
2003, 2010, 2012, 2013, 3024, 3025, 3026, 3037, 3038, 3039, and  
3040.

b. That part of tract 116.06 consisting of blocks 1004,  
1017, 1018, 1019, 1020, 1023, 1024, 1025, 1026, 1027, 1030,  
1031, 1032, 1033, 1034, 1043, 1044, 1045, 1051, 1052, 1053,  
1058, 1059, 1060, 2000, 2001, 2002, 2003, 2004, 2005, 2007,  
2008, 2009, 2010, 2011, 2012, 2013, 2014, 2015, 2016, 2017,  
2018, 2031, 2051, 2052, 2053, 2054, 2055, and 2056.

9. That part of voting tabulation district 78 consisting  
of:

a. That part of tract 117.21 consisting of block 2069.

b. That part of tract 147.02 consisting of blocks 1029,  
2000, 2001, 2002, 2003, 2004, 2007, 2009, 2010, 2011, 2012,  
2013, 2014, 2015, 2016, 2017, 2019, 2021, 2022, 2023, 2024,  
2025, 2026, 2031, 2052, 4005, and 4006.

10. That part of voting tabulation district 100 consisting



726240

of:

a. That part of tract 145.01 consisting of blocks 1032, 1033, 1034, 1035, 1036, 1046, 1048, 2001, 2002, 2003, 2004, 2005, 2006, 2007, 2008, 2009, 2010, 2011, 2015, 2016, 2017, 2018, 2019, 2020, 2021, 2022, 2023, 2024, 2025, 2026, 2027, 2028, 2029, 2030, 2031, 2032, 2033, and 2034.

b. That part of tract 153.01 consisting of blocks 2000, 2001, 2002, 2003, 2004, 2005, 2006, 2007, 2008, 2009, 2010, 2011, 2012, 2013, 2014, 2015, 2018, 2021, 2023, 2024, 2025, 2027, 2028, 2029, 2030, 2032, 2034, 2035, 2036, 2037, 2067, 2084, 2085, 2086, 2087, 2093, 2094, 2095, 2096, 2097, 2098, 2099, 2101, 2105, 3048, and 3050.

11. That part of voting tabulation district 102 consisting of:

a. That part of tract 153.01 consisting of blocks 2026, 2031, 2047, 2081, 2082, and 2083.

b. That part of tract 159 consisting of blocks 1033, 1034, 1035, 1038, 1039, 1073, and 1196.

(16) District 16 is composed of:

(a) All of Sarasota County.

(b) That part of Manatee County consisting of:

1. All of voting tabulation districts 1, 2, 3, 4, 5, 6, 7, 8, 9, 10, 11, 12, 13, 14, 15, 16, 17, 18, 20, 22, 23, 24, 25, 26, 27, 28, 29, 30, 31, 32, 33, 34, 35, 36, 37, 38, 39, 40, 41, 42, 43, 44, 45, 46, 47, 48, 49, 50, 51, 52, 53, 54, 55, 56, 57, 58, 59, 60, 61, 62, 63, 64, 65, 66, 67, 68, 69, 70, 71, 72, 73, 74, 75, 76, 77, 78, 79, 80, 81, 82, 83, 84, 85, 86, 87, 88, 89, 90, 91, 92, 93, 94, 95, 96, 97, 98, 99, 100, 101, 102, 103, 104, 105, 106, 107, 108, 109, 110, 111, 112, 113, 114, 115, 116, 117,



726240

3549 118, 119, 120, 121, 122, 123, 124, 125, 126, 127, 128, 129, 130,  
3550 131, 132, 133, 134, 135, 137, 138, 139, 140, 141, 142, 143, 144,  
3551 145, 146, 147, 148, 149, 150, 151, 152, 153, 154, 155, 156, 157,  
3552 158, 159, 160, 161, 162, 163, 164, 165, 166, 167, 168, 169, 170,  
3553 171, 172, 173, 174, 175, 176, 177, 178, 179, 180, 181, 182, 183,  
3554 184, 185, 186, 187, 188, 189, 190, 191, 192, 193, 194, 195, 196,  
3555 197, 198, 199, 200, 201, 202, 203, 204, 205, 207, 208, 209, 210,  
3556 211, 212, 213, 214, 215, 216, 217, 218, 219, 220, 221, 222, 223,  
3557 and 224.

3558 2. That part of voting tabulation district 19 consisting  
3559 of:

3560 a. That part of tract 19.09 consisting of blocks 1000 and  
3561 1012.

3562 b. That part of tract 19.1 consisting of blocks 1001, 1005,  
3563 1006, and 1028.

3564 c. That part of tract 19.11 consisting of blocks 1000,  
3565 1001, 1002, 1003, 1004, 1005, 1006, 1007, 1008, 1009, 1010,  
3566 1011, 1012, 1013, 1020, 1021, 1022, 1023, 1024, 1025, 1026,  
3567 1032, 1033, 1034, 1035, 1036, 1037, 1038, 1040, and 1101.

3568 d. That part of tract 19.12 consisting of blocks 1000,  
3569 1001, 1002, 1031, 1037, 1042, 1043, 1044, 1045, 1046, 1047,  
3570 1048, 1049, 1050, 1051, 1055, 1056, and 1057.

3571 e. That part of tract 19.13 consisting of blocks 1000,  
3572 1001, 1002, 1003, 1004, 1005, 1006, 1007, 1008, 1009, 1010,  
3573 1011, 1012, 1013, 1014, 1015, 1016, 1017, 1018, 1019, 1020,  
3574 1021, 1022, 1023, 1024, 1025, 1026, 1027, 1028, 1029, 1030,  
3575 1031, 1032, 1033, 1034, 1035, 1036, 1037, 1038, 1039, 1040,  
3576 1041, 1042, 1043, 1044, 1046, 1047, 1048, 1049, 1050, 1051,  
3577 1052, 1053, 1055, 1056, 1057, 1058, 1059, 1060, 1061, and 1062.



726240

f. That part of tract 19.14 consisting of blocks 1028, 1029, 1030, 1031, 1032, 1033, 1034, 1035, 1036, 1037, 1038, 1039, 1040, 1041, 1042, 1043, 1044, 1045, 1046, 1047, 1048, 1049, 1052, 1053, 1054, 1055, 1081, 1152, 1153, 1154, 1155, 1160, 1161, 1162, 1163, 1164, 1165, 1166, 1167, 1168, 1177, 1178, 1179, 1181, 1182, 1183, 1187, 1188, 1189, and 1190.

g. That part of tract 20.14 consisting of blocks 1000, 1004, 1034, 1050, 2000, 2009, 2010, 2014, 2015, 2016, and 2036.

3. That part of voting tabulation district 206 consisting of:

a. That part of tract 20.07 consisting of blocks 1000, 1001, 1002, 1003, 1004, 1005, 1006, 1007, 1008, 1009, 1010, 1011, 1012, 1015, 1016, 1017, 1018, 1019, 1020, 1021, 1022, 1036, 1037, 1038, and 1042.

(17) District 17 is composed of:

(a) All of Charlotte County.

(b) All of DeSoto County.

(c) All of Glades County.

(d) All of Hardee County.

(e) All of Highlands County.

(f) All of Okeechobee County.

(g) That part of Hillsborough County consisting of:

1. All of voting tabulation districts 323, 324, 325, 326, 327, 328, 329, 330, 331, 332, 434, 435, 436, 437, 438, 439, 441, 442, 443, 444, 445, 446, 447, 448, 449, 450, 451, 452, 453, 454, 455, 456, 457, 458, 459, 460, 461, 482, 483, 484, 485, 487, 488, 489, 490, 491, 492, 493, 494, 495, 496, 497, 498, 499, 500, 501, 502, 503, 504, 505, 506, 507, 508, 510, and 522.

(h) That part of Lee County consisting of:



726240

1. All of voting tabulation districts 2, 3, 4, 5, 6, 7, 8, 47, 64, 92, 98, 99, 100, 101, 103, 109, 129, 130, 131, 132, 133, 175, 176, 177, 183, 184, 185, 186, 259, 260, and 265.

2. That part of voting tabulation district 9 consisting of:

a. That part of tract 401.25 consisting of blocks 1001, 1002, 1009, 1010, 1011, 1012, 1013, 1014, 1015, 1016, 1017, 1018, 1019, 1020, 1021, 1022, 1023, 1024, 1025, 1026, 1027, 1028, 1029, 1030, 1031, 1032, 1033, 1034, 1035, 1036, 1039, 1040, 1041, 1042, 1043, 1044, 1045, 1046, 1049, 1050, 1051, 1052, 1053, 1056, 1057, 1058, 1059, 1067, and 1068.

b. That part of tract 401.26 consisting of blocks 1000, 1001, 1002, 1003, 1004, 1005, 1006, 1007, 1008, 1009, 1010, 1011, 1012, 1013, 1014, 1015, 1016, 1017, 1018, 1019, 1020, 1021, 1022, 1023, 1024, 1025, 1026, 1027, 1028, 1029, 1030, 1031, 1032, 1033, 1034, 1035, 1036, 1037, 1038, 1039, 2000, 2001, 2002, 2003, 2004, 2005, 2006, 2007, 2008, 2009, 2010, 2011, 2012, 2013, 2014, 2015, 2016, 2017, 2018, 2019, 2020, 2021, 2022, 2023, 2024, 2025, 2026, 2027, 2028, 2029, 2030, 2031, 2032, 2033, 2034, 2035, 2036, 2037, 2038, 2039, 2040, 2041, 2042, 2043, 2044, 2045, 2046, 2048, 2049, 2050, 2051, 2052, 2053, 2054, 2055, 2056, 2057, 2058, 2059, and 2060.

c. That part of tract 401.27 consisting of blocks 1006, 2000, 2001, 2002, 2003, 2004, 2005, 2006, 2007, 2008, 2009, 2010, 2011, 2012, 2013, 2014, 2015, 2016, 2017, 2018, 2019, 2020, 2021, 2022, 2023, 2024, 2025, 2026, 2027, 2028, 2029, 2030, 2031, 2032, 2033, 2034, 2035, 2036, 2037, 2038, 2039, 2040, 2041, 2042, 2043, 2044, 2045, 2046, 2047, 2048, 2049, 2050, 2051, 2052, 2053, 2054, 2055, 2056, 2057, 2058, 2059, 2060, 2061, 2062, 2063, 2064, 2065, 2066, 2067, 2069, 2070,



726240

2071, 2072, 2073, 2074, 2075, 2076, 2077, 2078, 2079, 2080,  
2081, 2082, 2083, 2084, 2085, 2086, 2087, 2088, 2089, 2090,  
2091, 2092, 2093, 2094, 2095, 2096, 3000, 3001, 3002, 3003,  
3004, 3005, 3006, 3007, 3008, 3009, 3010, 3011, 3012, 3013,  
3014, 3015, 3016, 3017, 3018, 3019, 3020, 3021, 3022, 3023,  
3024, 3025, 3026, 3027, 3028, 3029, 3030, and 3031.

3. That part of voting tabulation district 10 consisting  
of:

a. That part of tract 203 consisting of blocks 3011 and  
3037.

b. That part of tract 204 consisting of blocks 1000, 1001,  
1002, 1003, 1017, 1018, 1019, 1020, 1021, 1022, 1023, 1024,  
1025, 1026, 1027, 1028, 1029, 1030, 1031, 1032, and 1035.

c. That part of tract 205.02 consisting of blocks 3000,  
3001, 3002, 3003, 3004, 3005, 3006, 3007, 3008, 3009, 3010,  
3011, 3012, 3013, 3014, 3015, 3016, 3017, 3018, 3019, 3020,  
3021, 3022, 3023, 3024, 3025, 3026, 3027, 3028, 3029, 3030,  
3031, 3032, 3033, 3035, 3036, 3037, 3038, 3039, 3040, 3041,  
3042, 3043, 3044, 3045, 4000, 4001, 4002, 4003, 4004, 4005,  
4006, 4007, 4008, 4009, 4010, 4011, 4012, 4013, 4014, 4015,  
4016, 4019, 4020, 4021, 4022, 4023, 4024, 4025, 4026, 4027, and  
4028.

4. That part of voting tabulation district 12 consisting  
of:

a. That part of tract 208 consisting of blocks 1000, 1001,  
1002, 1003, 1004, 1005, 1006, 1007, 1008, 1009, 1010, 1011,  
1012, 1013, 1014, 1015, 1016, 1017, 1018, 1019, 1020, 1021,  
1022, 1023, 1024, 1025, 1026, 1027, 1028, 1029, 1030, 1031,  
1032, 6001, 6002, 6003, 6007, 6008, 6009, 6010, 6011, 6012,





726240

6013, 6014, 6015, 6016, 6017, 6018, 6019, 6020, 6021, 6023,  
6024, 6028, 6029, 6030, 6031, 6032, 6033, and 6034.

5. That part of voting tabulation district 13 consisting  
of:

a. That part of tract 4.01 consisting of blocks 2000 and  
2001.

6. That part of voting tabulation district 14 consisting  
of:

a. That part of tract 4.01 consisting of block 2006.

7. That part of voting tabulation district 63 consisting  
of:

a. That part of tract 205.01 consisting of block 1027.

b. That part of tract 205.02 consisting of blocks 1000,  
1001, 1002, 1003, 1004, 1005, 1006, 1007, 1008, 1009, 1010,  
1011, 1012, 1013, 1014, 1015, 1016, 1017, 1018, 1019, 1020,  
1021, 1022, 1023, 1024, 1025, 1026, 1027, 1028, 1029, 1030,  
1031, 1032, 1033, 1034, 1035, 1038, 2000, 2001, 2002, 2003,  
2004, 2005, 2006, 2007, 2008, 2009, 2010, 2011, 2012, 2013,  
2014, 2015, and 2016.

c. That part of tract 206 consisting of blocks 3000, 3001,  
3002, 3003, 3004, 3005, 3006, 3007, 3008, 3009, 3010, 3014,  
3015, 3016, 3017, 3018, 3019, 3020, 3021, 3022, 3026, 3027,  
3028, 3029, 3030, 4000, 4001, 4002, 4003, 4004, 4005, 4006,  
4007, 4008, 4009, 4010, 4011, 5000, 5001, 5002, 5003, 5004,  
5005, 5006, 5007, 5009, 5011, 5016, 5017, 5018, 5019, 5020,  
5021, 5022, 5023, 5024, 5025, 5026, and 5027.

d. That part of tract 208 consisting of blocks 1033, 1034,  
6026, 6027, and 6035.

8. That part of voting tabulation district 65 consisting



726240

of:

a. That part of tract 202.01 consisting of blocks 1000, 1001, 1002, 1003, 1004, 1005, 1006, 1008, 1009, 1010, 1013, 1017, 1018, 1019, 1020, 1022, 1023, 1024, 1025, 1026, 1027, 1028, 1029, 1030, 1031, 1032, 1033, 1034, 1038, 1039, 1040, and 2014.

b. That part of tract 202.02 consisting of block 2010.

c. That part of tract 203 consisting of blocks 1000, 1001, 2000, 4000, and 4003.

d. That part of tract 204 consisting of blocks 2029, 2030, 2031, 2032, 2033, 2034, 2036, 2037, 2039, 2040, 2042, 2043, 2066, 2071, 2072, 2073, 2074, 2075, 2076, 2077, 2078, 2079, 2080, 2081, 2082, 2083, 2084, 2085, 2086, 2087, 2088, 2089, 2090, 2091, 2092, 2093, 2094, 2095, 2098, 2101, 2102, and 2104.

9. That part of voting tabulation district 72 consisting of:

a. That part of tract 4.02 consisting of blocks 1016, 1017, and 1020.

10. That part of voting tabulation district 82 consisting of:

a. That part of tract 403.14 consisting of blocks 1010 and 1011.

11. That part of voting tabulation district 97 consisting of:

a. That part of tract 201.01 consisting of blocks 1000, 1001, 1002, 1003, 1004, 1005, 1006, 1008, 1009, 1010, 1011, 1012, 1014, 1015, 1016, 1017, 1018, 1019, 1022, 1023, 3000, 3001, 3002, 3003, 3004, 3005, 3006, 3007, 3008, 3009, 3010, 3011, 3012, 3013, 3014, 3015, 3016, 3017, 3018, 3019, 3020,



726240

3723 3021, 3022, 3023, 3024, 3025, 3026, 3027, 3031, 3032, 3033,  
3724 3034, 3035, 3036, and 3037.

3725 b. That part of tract 202.01 consisting of block 1007.  
3726 12. That part of voting tabulation district 112 consisting  
3727 of:

3728 a. That part of tract 402.03 consisting of blocks 1000,  
3729 1001, 1002, 1003, 1004, 1005, 1006, 1007, 1008, 1009, 1010,  
3730 1011, 1012, 1013, 1014, 1015, 1016, 1017, 1018, 1019, 1020,  
3731 1026, 1027, 1028, 1029, 1030, 1031, 7050, 7051, 7052, 7053,  
3732 7054, 7055, 7056, 7057, 7059, and 7060.

3733 b. That part of tract 402.07 consisting of blocks 1000,  
3734 1001, 1002, 1003, 1004, 1005, 1006, 1007, 1008, 1009, 1010,  
3735 1011, 1012, 1013, 1014, 1015, 1016, 1017, 1018, 1019, 1020,  
3736 1021, 1022, 1023, 1024, 1025, 1026, 1027, 1028, 1029, 1030,  
3737 1031, 1032, 1033, 2036, and 2042.

3738 c. That part of tract 403.05 consisting of block 4000.  
3739 13. That part of voting tabulation district 113 consisting  
3740 of:

3741 a. That part of tract 402.03 consisting of blocks 1021,  
3742 1022, 1023, 1024, 1025, 1032, 3052, 3053, 6031, 6032, 6033,  
3743 6034, 6035, 6036, 6037, 6038, 6039, 6040, 6041, 6042, 6043,  
3744 6044, 6045, 6046, 6047, 6048, 6049, 6050, 6051, 6052, 6053,  
3745 6054, 6055, and 7058.

3746 b. That part of tract 403.05 consisting of blocks 3003,  
3747 3004, 3006, 3007, 3008, 3009, 3010, 3011, 3012, 3013, 3014,  
3748 3015, 3016, 3017, 3018, 3019, 3020, 3021, 3022, 3023, 3024,  
3749 3025, 3026, 3027, 3029, 3030, 3031, and 4002.

3750 14. That part of voting tabulation district 235 consisting  
3751 of:



726240

a. That part of tract 401.25 consisting of blocks 1000, 1003, 1004, 1005, 1006, 1007, 1008, 1037, 1038, 1047, 1048, 1054, 1055, 1060, 1061, 1062, 1063, 1064, 1065, 1066, and 1069.

b. That part of tract 403.05 consisting of block 3000.

15. That part of voting tabulation district 257 consisting of:

a. That part of tract 4.01 consisting of block 2005.

b. That part of tract 4.02 consisting of blocks 1018 and 1019.

c. That part of tract 302.01 consisting of blocks 1038 and 1039.

d. That part of tract 302.02 consisting of blocks 1002, 1003, 1004, 1005, 1010, 1011, 1012, 1013, 1014, 1015, 1016, 1017, 1018, 1019, 1020, 1021, 1022, 1023, 1024, 1025, 1026, 1027, 1028, 1029, 1030, 1031, 1032, 1034, 1036, 1037, 1038, and 1039.

16. That part of voting tabulation district 258 consisting of:

a. That part of tract 4.02 consisting of blocks 1000, 1001, 1002, 1003, 1004, 1005, 1006, 1007, 1008, 1009, 1010, 1011, 1012, 1013, 1014, 1015, 1022, 1023, and 1025.

b. That part of tract 302.01 consisting of blocks 1013, 1014, 1015, 1030, 1031, 1032, 1035, 1036, 1040, 1041, and 1042.

c. That part of tract 401.23 consisting of blocks 1000, 1001, 1002, 1003, 1004, 1005, 1006, 1007, 1008, 1009, 1010, and 1011.

(i) That part of Manatee County consisting of:

1. All of voting tabulation districts 21 and 136.

2. That part of voting tabulation district 19 consisting



726240

of:

a. That part of tract 19.14 consisting of blocks 1071, 1072, 1073, 1074, 1075, 1076, 1079, 1080, 1082, 1083, 1084, 1085, 1086, 1087, 1088, 1089, 1090, 1091, 1092, 1093, 1094, 1095, 1096, 1097, 1098, 1099, 1100, 1101, 1102, 1103, 1104, 1105, 1106, 1107, 1108, 1109, 1110, 1134, 1135, 1136, 1137, 1138, 1139, 1140, 1141, 1142, 1145, 1146, 1147, 1148, 1149, 1150, 1151, 1169, 1170, 1171, 1172, 1173, 1174, 1175, 1176, 1180, 1184, 1185, 1186, 1191, and 1192.

3. That part of voting tabulation district 206 consisting of:

a. That part of tract 20.1 consisting of blocks 1031, 1032, 1033, 1034, 1035, 1036, 1037, 1038, 1039, 1040, 1041, 1042, 1043, 1044, 1045, 1046, 1047, 1048, 1049, and 1054.

(j) That part of Osceola County consisting of:

1. All of voting tabulation district 170.

(k) That part of Polk County consisting of:

1. All of voting tabulation districts 77, 79, 88, 89, 101, 103, 104, 105, 106, 107, 108, 109, 110, 111, 112, 113, 114, 115, 116, 118, 119, 120, 121, 122, 123, 124, 125, 126, 127, 134, 137, 138, 140, 141, and 144.

2. That part of voting tabulation district 75 consisting of:

a. That part of tract 138.02 consisting of blocks 2057, 2097, and 3013.

b. That part of tract 147.01 consisting of blocks 1000, 1001, 1002, 1014, 1054, 2001, 2002, 2003, 2004, 2005, 2006, 2007, 2008, 2009, 2010, 2011, 2012, 2013, 2014, 2015, 2048, 2049, 2050, 2051, 2052, 2053, 2063, 2132, and 2133.



726240

3. That part of voting tabulation district 76 consisting of:
- a. That part of tract 141.23 consisting of blocks 1001, 1017, 1018, 1019, 1021, and 1087.
4. That part of voting tabulation district 78 consisting of:
- a. That part of tract 147.01 consisting of blocks 1003, 1004, 1005, 1006, 1007, 1008, 1009, 1010, 1011, 1012, 1013, 1015, 1016, 1017, 1018, 1019, 1020, 1021, 1022, 1023, 1024, 1025, 1026, 1027, 1028, 1029, 1039, 1041, 1042, 1053, and 2064.
- b. That part of tract 147.02 consisting of blocks 1000, 1001, 1002, 1003, 1004, 1005, 1006, 1007, 1008, 1009, 1010, 1011, 1012, 1013, 1014, 1015, 1016, 1017, 1018, 1019, 1020, 1021, 1022, 1023, 1024, 1025, 1026, 1027, 1028, 1030, 3012, 3025, 3027, 3028, and 3030.
5. That part of voting tabulation district 85 consisting of:
- a. That part of tract 141.05 consisting of block 1042.
6. That part of voting tabulation district 86 consisting of:
- a. That part of tract 9800 consisting of blocks 1000, 1001, and 1002.
7. That part of voting tabulation district 87 consisting of:
- a. That part of tract 141.21 consisting of blocks 1064, 1065, 1066, 1067, and 1082.
8. That part of voting tabulation district 90 consisting of:
- a. That part of tract 141.03 consisting of blocks 1163,



726240

3839 1164, 1165, 1219, and 1220.

3840 b. That part of tract 141.04 consisting of blocks 1029,

3841 1030, 1031, 1032, 1033, 1034, 1035, 1036, 1037, 1038, 1039,

3842 1040, 1041, 1042, 1043, 1044, 1045, and 1046.

3843 c. That part of tract 141.05 consisting of blocks 2000,

3844 2001, 2002, 2003, 2004, 2005, 2006, 2007, 2008, 2009, 2010,

3845 2011, 2012, 2013, 2014, 2015, 2016, 2017, 2018, 2019, 2020,

3846 2021, 2022, 2023, 2024, 2025, 2026, 2027, 2028, 2029, 2030,

3847 2031, 2032, 2033, 2034, 2035, 2036, 2037, 2038, 2039, 2040,

3848 2041, 2042, 2043, 2044, 2045, 2046, 2047, 2048, 2049, 2050,

3849 2051, 2052, 2053, 2054, 2055, 2056, 2057, 2058, 2059, 2060,

3850 2061, 3000, 3001, 3002, 3008, 3009, 3010, 3011, 3012, 3018,

3851 3019, 3020, 3021, 3022, 3023, 3024, 3025, 3026, 3027, and 3028.

3852 d. That part of tract 142.01 consisting of blocks 3000,

3853 3001, 3002, 3003, 3004, 3005, 3006, 3007, 3010, 3013, 3014,

3854 3015, 3016, 3017, 3018, 3036, 3037, 3038, 3039, 3040, 3041,

3855 3042, 3043, 3044, 3045, 3046, 3047, 3048, 3049, 3050, 3051,

3856 3053, 3054, 3055, 3056, 3057, 3058, 3059, 3060, and 3061.

3857 e. That part of tract 142.03 consisting of block 1006.

3858 9. That part of voting tabulation district 100 consisting

3859 of:

3860 a. That part of tract 153.01 consisting of blocks 2016,

3861 3005, 3006, 3007, 3008, 3009, 3010, 3011, 3012, 3013, 3014,

3862 3015, 3016, 3017, 3018, 3019, 3020, 3021, 3022, 3023, 3024,

3863 3025, 3026, 3027, 3030, 3031, 3032, 3033, 3034, 3035, 3036,

3864 3037, 3038, 3043, 3049, 3053, 3054, and 3055.

3865 10. That part of voting tabulation district 102 consisting

3866 of:

3867 a. That part of tract 153.01 consisting of blocks 2038,



726240

2039, 2040, and 2100.

b. That part of tract 159 consisting of blocks 1040, 1041, 1042, 1043, 1044, 1045, 1046, 1047, 1048, 1049, 1050, 1051, 1052, 1053, 1054, 1055, 1056, 1057, 1058, 1059, 1060, 1061, 1062, 1063, 1064, 1065, 1066, 1067, 1068, 1069, 1070, 1071, 1072, 1074, 1075, 1076, 1077, 1078, 1088, 1089, 1090, 1091, 1092, 1155, 1156, 1169, 1175, 1178, 1180, 1181, and 1182.

11. That part of voting tabulation district 129 consisting of:

a. That part of tract 138.02 consisting of blocks 2016, 2017, 2063, 2069, 2070, 2071, 2072, 2073, and 2074.

b. That part of tract 139.01 consisting of blocks 1013, 1014, 1015, 1016, 1017, 1018, 1019, 1020, 1021, 1022, 1023, 1024, 1025, 1026, 1027, and 1028.

c. That part of tract 139.02 consisting of blocks 2000, 2001, 2033, 2034, 2035, 2036, 2037, 2038, 2039, 2040, 2041, 2042, 2043, 2044, 2045, 2046, 2047, 2048, 2049, 2050, 2051, 2052, 2059, 2060, 2062, 2063, 2064, 2065, 2066, 2067, 2068, 2069, 2070, 2071, 2072, 2073, 2074, and 2075.

d. That part of tract 140.05 consisting of blocks 1002, 1003, 1009, 1010, 1033, 1035, 2023, 2024, 2025, 2029, 2030, 2031, 2036, and 2093.

(18) District 18 is composed of:

(a) All of Martin County.

(b) All of St. Lucie County.

(c) That part of Palm Beach County consisting of:

1. All of voting tabulation districts 1, 2, 3, 4, 5, 6, 7, 8, 9, 10, 11, 12, 13, 14, 15, 16, 17, 18, 19, 20, 21, 22, 23, 24, 25, 26, 27, 28, 29, 30, 31, 32, 33, 34, 35, 36, 37, 38, 39,





726240

3897 40, 41, 42, 43, 44, 45, 46, 47, 48, 49, 51, 52, 53, 54, 55, 56,  
3898 57, 58, 59, 60, 61, 62, 63, 64, 65, 66, 67, 69, 70, 71, 72, 73,  
3899 74, 75, 76, 77, 78, 79, 80, 81, 82, 83, 84, 85, 86, 87, 88, 89,  
3900 90, 91, 92, 93, 94, 95, 96, 97, 98, 99, 100, 101, 102, 103, 104,  
3901 105, 106, 107, 108, 109, 110, 111, 112, 113, 114, 115, 116, 117,  
3902 118, 119, 120, 121, 122, 123, 124, 125, 126, 127, 128, 129, 130,  
3903 131, 132, 133, 134, 135, 136, 137, 139, 140, 141, 142, 143, 144,  
3904 145, 146, 147, 148, 149, 150, 151, 152, 153, 154, 155, 156, 157,  
3905 158, 159, 160, 161, 162, 163, 164, 165, 166, 167, 168, 169, 170,  
3906 171, 172, 173, 174, 175, 177, 178, 191, 192, 196, 197, 198, 199,  
3907 200, 201, 202, 203, 206, 207, 209, 212, 215, 216, 217, 218, 219,  
3908 220, 221, 222, 223, 226, 229, 233, 652, 653, 654, 655, 656, 657,  
3909 658, 659, 660, 661, 662, 663, 664, 665, 666, 667, 668, 669, 670,  
3910 671, 676, 680, 681, 682, 683, 686, 688, 689, 694, 695, 755, 756,  
3911 839, 840, 843, 845, 846, 848, and 850.

3912 2. That part of voting tabulation district 50 consisting  
3913 of:

3914 a. That part of tract 10.03 consisting of blocks 1006,  
3915 1007, 1008, 1009, 1010, 1011, 1012, 1013, 1014, 1015, 1016,  
3916 1017, 1026, 1029, 1030, and 1031.

3917 b. That part of tract 78.31 consisting of blocks 2000,  
3918 2001, 2002, 2003, 2004, 2005, 2006, 2007, 2008, 2009, 2010,  
3919 2011, 2012, 2013, 2014, 2015, 2016, 2017, 2018, 2019, 2020,  
3920 2025, 2026, 2027, 2029, 2030, and 2031.

3921 3. That part of voting tabulation district 176 consisting  
3922 of:

3923 a. That part of tract 8.02 consisting of blocks 2025, 2026,  
3924 2027, 2028, 2029, and 2030.

3925 b. That part of tract 9.03 consisting of blocks 1026, 1027,



726240

3926 and 1031.

3927 4. That part of voting tabulation district 179 consisting

3928 of:

3929 a. That part of tract 10.03 consisting of block 1033.

3930 5. That part of voting tabulation district 180 consisting

3931 of:

3932 a. That part of tract 10.04 consisting of block 5007.

3933 6. That part of voting tabulation district 184 consisting

3934 of:

3935 a. That part of tract 10.04 consisting of blocks 1001,

3936 1002, 1003, 1004, 1005, 1006, 1007, 1008, 5000, 5001, 5002,

3937 5003, 5004, 5005, 5006, 5019, 5020, 5021, 5022, and 5023.

3938 7. That part of voting tabulation district 187 consisting

3939 of:

3940 a. That part of tract 13.01 consisting of blocks 2001 and

3941 3016.

3942 8. That part of voting tabulation district 189 consisting

3943 of:

3944 a. That part of tract 11.01 consisting of block 1000.

3945 b. That part of tract 11.02 consisting of blocks 1001 and

3946 1002.

3947 9. That part of voting tabulation district 205 consisting

3948 of:

3949 a. That part of tract 19.08 consisting of blocks 1007 and

3950 1008.

3951 10. That part of voting tabulation district 208 consisting

3952 of:

3953 a. That part of tract 19.07 consisting of blocks 1009,

3954 1010, 1011, 1013, 1014, 1015, 1016, 1017, 1018, 1019, 1020,



726240

1021, 1022, 1023, 1024, 1025, 1026, 1027, 1028, 1029, 1033,  
2000, 2001, 2002, 2003, 2004, 2005, 2006, 2007, 2008, 2009,  
2010, 2011, 2012, 2013, 2014, 2015, 2016, and 2017.

11. That part of voting tabulation district 230 consisting  
of:

a. That part of tract 78.32 consisting of blocks 3002 and  
3003.

b. That part of tract 78.33 consisting of blocks 2001,  
2002, 2003, 2004, 2006, 2007, 2008, and 2009.

12. That part of voting tabulation district 232 consisting  
of:

a. That part of tract 78.32 consisting of blocks 1009,  
1010, 1011, 2001, 2002, 2003, 2004, 2005, 2006, 2007, 3001,  
3004, and 3005.

b. That part of tract 78.33 consisting of block 1012.

13. That part of voting tabulation district 234 consisting  
of:

a. That part of tract 78.32 consisting of blocks 1007 and  
1008.

14. That part of voting tabulation district 235 consisting  
of:

a. That part of tract 78.32 consisting of blocks 2000 and  
3000.

b. That part of tract 78.33 consisting of block 2000.

15. That part of voting tabulation district 303 consisting  
of:

a. That part of tract 19.08 consisting of blocks 1005,  
1009, 1010, 1011, 1012, 1013, 1014, 1015, 1016, 1017, 1018,  
1019, 1020, 1021, 1022, 1023, 1024, 1025, 2000, 2001, 2002,



726240

2003, 2004, 2005, 2006, 2007, 2010, 2011, 2013, 2014, and 3000.

16. That part of voting tabulation district 675 consisting  
of:

a. That part of tract 78.08 consisting of blocks 1020,  
1047, 1048, 1051, 1052, 1053, 1054, 1055, 1056, 1057, 1058,  
1059, 1060, 1061, 1062, 1063, 1064, 1065, 1066, 1067, 1068,  
1069, 1080, 1081, 1082, 1083, 1084, 1085, 1086, 1087, 1088,  
1089, 1090, 1091, 1092, 1093, 1094, 1095, 1096, and 1097.

b. That part of tract 78.09 consisting of blocks 1076,  
1077, 1078, 1079, 1081, 1082, 1083, 1084, 1091, 1092, 1093,  
1095, 1096, 1097, 1098, 1099, 1100, 1101, 1102, 1104, and 1105.

17. That part of voting tabulation district 685 consisting  
of:

a. That part of tract 78.13 consisting of blocks 1000,  
1001, and 1003.

18. That part of voting tabulation district 700 consisting  
of:

a. That part of tract 78.18 consisting of blocks 1004,  
1005, 1006, 1012, and 1013.

b. That part of tract 78.37 consisting of blocks 3009 and  
3010.

19. That part of voting tabulation district 758 consisting  
of:

a. That part of tract 10.02 consisting of blocks 1000 and  
1004.

20. That part of voting tabulation district 771 consisting  
of:

a. That part of tract 5.11 consisting of blocks 1010, 1011,  
3019, and 3020.



726240

b. That part of tract 12 consisting of blocks 1000, 1001, 1002, 1005, 1006, 1007, and 1008.

21. That part of voting tabulation district 781 consisting of:

a. That part of tract 18.02 consisting of block 3006.

22. That part of voting tabulation district 833 consisting of:

a. That part of tract 1.02 consisting of blocks 1000 and 1017.

b. That part of tract 4.06 consisting of blocks 1000 and 1002.

c. That part of tract 4.07 consisting of blocks 2000, 2001, 2002, 2018, 2019, 2020, 2021, 2032, 2033, and 2034.

d. That part of tract 4.1 consisting of blocks 3000 and 3013.

e. That part of tract 5.07 consisting of blocks 1000 and 1017.

f. That part of tract 5.09 consisting of blocks 1000 and 2000.

g. That part of tract 9900 consisting of blocks 1, 2, 3, 4, 5, 6, 7, 8, 9, 10, and 11.

(19) District 19 is composed of:

(a) That part of Collier County consisting of:

1. All of voting tabulation districts 1, 4, 5, 6, 8, 9, 11, 12, 13, 14, 15, 16, 17, 18, 19, 20, 21, 22, 23, 24, 25, 26, 27, 28, 29, 30, 31, 32, 33, 34, 35, 36, 37, 38, 39, 40, 41, 42, 43, 44, 45, 46, 47, 48, 49, 50, 51, 52, 53, 54, 55, 56, 85, 86, 87, 88, 90, 91, 93, 94, 96, 97, 98, 99, 100, 101, 102, 103, 104, 105, 106, 107, 108, 126, 128, 129, 135, 136, 137, and 142.



726240

2. That part of voting tabulation district 10 consisting of:
- a. That part of tract 106.05 consisting of blocks 1000, 1007, 1008, 1009, 2001, 2002, 2008, 2009, 2010, 2012, 3000, 3001, 3002, 3003, 3004, 3006, 3007, 3008, 3009, 3010, 3011, and 3012.
3. That part of voting tabulation district 79 consisting of:
- a. That part of tract 104.05 consisting of block 4028.
- b. That part of tract 104.18 consisting of block 2013.
4. That part of voting tabulation district 89 consisting of:
- a. That part of tract 104.01 consisting of blocks 2018, 2022, and 2023.
- b. That part of tract 104.05 consisting of block 4014.
- c. That part of tract 104.18 consisting of blocks 1000, 1001, 1002, 1003, 1004, 1005, 1006, 1007, 1008, 1009, 1010, 1011, 1012, 1013, 1014, 1015, 1016, 1017, 1018, 1019, 1020, 1021, 1022, 1023, 1024, 1025, 1026, 1027, 1028, 1029, 1030, 1031, 1032, 1033, 1034, 1035, 1036, 1037, 1038, 1039, 1040, 1041, 1042, 1043, 1044, 1045, 1046, 1047, 1048, 1049, 1050, 1051, 1052, 1053, 1054, 2006, 2014, and 2028.
5. That part of voting tabulation district 92 consisting of:
- a. That part of tract 104.01 consisting of blocks 1000, 1023, 1033, and 2032.
- b. That part of tract 104.18 consisting of block 1055.
- c. That part of tract 105.06 consisting of blocks 3002, 3003, 3004, 3005, 3006, 3007, 3020, 3021, 3022, 3023, 3024,



726240

3025, 3026, 3027, 3028, 3029, 3030, 3031, 3032, 3033, 3034,  
3035, 3036, 3037, 3038, 3039, and 3040.

d. That part of tract 106.02 consisting of blocks 1007,  
1008, 1010, 1018, 2000, 2001, 2002, 2003, 2004, 2005, 2006,  
2007, 2008, 2009, 2010, 2011, 2018, 2019, and 2020.

6. That part of voting tabulation district 112 consisting  
of:

a. That part of tract 111.03 consisting of blocks 1000,  
1001, 1002, 1003, 1004, 1005, 1006, 1007, 1008, 1009, 1010,  
1011, 1012, 1013, 1014, 1015, 1016, 1017, 1018, 1019, 1020,  
1021, 1022, 1023, 1024, 1025, 1026, 1027, 2000, 2001, 2002,  
2003, 2004, 2005, 2006, 2007, 2008, 2009, 2010, 2011, 2012,  
2013, 2014, 2015, 2016, 2017, 2018, 2019, and 2020.

7. That part of voting tabulation district 131 consisting  
of:

a. That part of tract 4.01 consisting of blocks 1000, 1001,  
and 1002.

b. That part of tract 4.02 consisting of blocks 1002, 1003,  
and 3004.

c. That part of tract 5 consisting of blocks 1001, 1004,  
and 1019.

d. That part of tract 101.06 consisting of block 3016.

e. That part of tract 102.09 consisting of blocks 2008 and  
2009.

f. That part of tract 102.15 consisting of blocks 2007,  
2008, and 3006.

g. That part of tract 108.03 consisting of blocks 1095,  
1096, 1118, and 1121.

h. That part of tract 109.03 consisting of blocks 1061,



726240

4100 1063, 1065, 1067, and 1068.

4101 i. That part of tract 110.02 consisting of block 1005.

4102 j. That part of tract 9900 consisting of blocks 1, 2, 3, 4,

4103 5, 6, 7, 8, 9, 10, 11, 12, 13, 14, 15, 16, 17, 18, 19, 20, and

4104 21.

4105 (b) That part of Lee County consisting of:

4106 1. All of voting tabulation districts 11, 15, 17, 18, 19,

4107 20, 21, 22, 23, 24, 25, 26, 27, 28, 29, 30, 31, 32, 33, 34, 35,

4108 36, 37, 38, 39, 40, 41, 42, 43, 44, 45, 46, 48, 49, 50, 51, 52,

4109 53, 54, 55, 56, 57, 58, 59, 60, 61, 62, 66, 67, 68, 69, 70, 71,

4110 73, 74, 75, 76, 77, 78, 79, 80, 81, 83, 84, 85, 86, 87, 88, 89,

4111 90, 91, 93, 94, 95, 96, 102, 104, 105, 106, 107, 108, 110, 111,

4112 114, 115, 116, 117, 118, 119, 120, 121, 122, 123, 124, 125, 126,

4113 127, 128, 134, 135, 136, 137, 138, 139, 140, 141, 142, 143, 144,

4114 145, 146, 147, 148, 149, 150, 151, 152, 153, 154, 155, 156, 157,

4115 158, 159, 160, 161, 162, 163, 164, 166, 167, 168, 169, 170, 171,

4116 172, 173, 174, 178, 179, 180, 181, 182, 187, 188, 189, 190, 191,

4117 192, 193, 194, 195, 196, 197, 198, 199, 200, 201, 202, 203, 204,

4118 205, 206, 207, 208, 209, 210, 211, 212, 213, 214, 215, 216, 217,

4119 218, 219, 220, 221, 222, 223, 224, 225, 226, 227, 228, 229, 230,

4120 231, 232, 233, 234, 236, 237, 238, 239, 240, 241, 242, 243, 245,

4121 246, 247, 248, 249, 250, 251, 252, 253, 254, 255, 256, 261, 262,

4122 263, 264, 266, 267, 268, 269, 270, 271, 272, 273, 274, 275, 276,

4123 277, 278, 279, 280, 281, 282, 283, 284, 285, 286, 287, 288, 289,

4124 290, 292, 293, 294, 295, and 296.

4125 2. That part of voting tabulation district 9 consisting of:

4126 a. That part of tract 401.26 consisting of blocks 1040,

4127 1041, and 2047.

4128 b. That part of tract 403.01 consisting of blocks 4000,





726240

4001, 4002, 4003, 4004, 4005, 4006, 4007, 4008, 4009, 4010,  
4011, 4012, 4013, 4014, 4015, 4016, 4017, 4018, 4019, 4020,  
4021, 4022, 4023, 4024, 4025, 4026, 4027, 4028, 4029, 4030,  
4031, 4032, 4033, 4034, 4035, 4036, 4037, and 4038.

3. That part of voting tabulation district 10 consisting  
of:

a. That part of tract 204 consisting of blocks 1033 and  
1034.

b. That part of tract 205.02 consisting of blocks 4017 and  
4018.

4. That part of voting tabulation district 12 consisting  
of:

a. That part of tract 102.03 consisting of block 1000.

b. That part of tract 208 consisting of blocks 2000, 2001,  
2002, 2003, 2004, 2005, 2006, 2007, 2008, 2009, 2010, 2011,  
2012, 2013, 2014, 2015, 2016, 2017, 2018, 2019, 2020, 3000,  
3001, 3002, 3003, 3004, 3005, 3006, 3007, 3008, 3009, 3010,  
3011, 3012, 3013, 3014, 3016, 3017, 3018, 3019, 6000, 6004,  
6006, 6022, and 6025.

5. That part of voting tabulation district 13 consisting  
of:

a. That part of tract 4.01 consisting of blocks 1000, 1001,  
1023, 2002, and 2003.

6. That part of voting tabulation district 14 consisting  
of:

a. That part of tract 4.01 consisting of blocks 1002, 1003,  
1004, 1005, 1006, 1007, 1008, 1009, 1010, 1011, 1012, 1013,  
1014, 1015, 1016, 1017, 1018, 1019, 1020, 1021, 1022, 1024,  
2004, 2007, 2008, 2009, 2010, 2011, 2012, 2013, 2014, 2015,



726240

2016, 2017, 2018, 2019, 2020, 2021, 2022, 2023, 2024, 2025,  
2026, 2027, 2028, 2029, 2030, 2031, 2032, 3000, 3001, 3002,  
3003, 3004, 3005, 3006, 3007, 3008, 3009, 3010, 3011, 3012,  
3013, 3014, 3015, 3016, and 3017.

7. That part of voting tabulation district 63 consisting  
of:

a. That part of tract 205.02 consisting of blocks 1036,  
1037, 1039, 1040, 1041, 1042, 2017, and 2018.

b. That part of tract 206 consisting of blocks 3011, 3023,  
3024, 5014, 5015, 5028, 5029, 5031, 5032, and 5033.

8. That part of voting tabulation district 65 consisting  
of:

a. That part of tract 204 consisting of blocks 2096 and  
2097.

9. That part of voting tabulation district 72 consisting  
of:

a. That part of tract 4.02 consisting of blocks 2000, 2001,  
2002, 2003, 2004, 2005, 2006, 2007, 2008, 2009, 2011, 2012,  
2013, 2014, 2015, 2016, 2017, 2018, 2019, 2020, 2021, and 2022.

b. That part of tract 401.23 consisting of blocks 3031,  
3032, 3033, 3034, 3035, 3036, 3037, 3038, 3039, 3040, 3041,  
3042, 3043, 3044, 3045, 3046, 3047, 3048, 3049, 3050, 3051,  
3058, 3059, 3063, and 3068.

10. That part of voting tabulation district 82 consisting  
of:

a. That part of tract 403.08 consisting of blocks 1000,  
1001, 1002, 1003, 1004, 1005, 1006, 1007, 1008, 1009, 1010,  
1011, 1012, 1013, 1014, 1015, 1016, 1017, 1018, 1019, 1020,  
1021, 1022, 1023, 1024, 1025, 1026, 1027, 1028, 1029, 1030,



726240

4187	<u>1031, 1032, 1033, 1034, 1035, 1036, 1037, 1038, 1039, 1040,</u>
4188	<u>1041, 1042, 1043, 1044, 1045, 1046, 1047, 1048, 1049, 1050,</u>
4189	<u>1051, 1052, 1053, 1054, 1055, 2000, 2001, 2002, 2003, 2004,</u>
4190	<u>2005, 2006, 2007, 2008, 2009, 2010, 2011, 2012, 2013, 2014,</u>
4191	<u>2015, 2016, 2017, 2018, 2019, 2020, 2021, 2022, 2023, 2024,</u>
4192	<u>2025, 2026, 2027, 2028, 2029, 2030, 2031, 2032, 2033, 2034,</u>
4193	<u>2035, 2036, 2037, 2038, 2039, 2040, 2041, 2042, 2043, 2044,</u>
4194	<u>2045, 2046, 2047, 2048, 2049, 2050, 2051, 2052, 2053, 2054,</u>
4195	<u>2055, 2056, 2057, 2058, 2059, 2060, 2061, 2062, 2063, 2064,</u>
4196	<u>2065, 2066, 2067, 2068, 2069, 2070, 2071, 2072, 2073, 2074,</u>
4197	<u>2075, 2076, 2077, 2078, 2079, 2080, 2081, 2082, 2083, 2084,</u>
4198	<u>3000, 3001, 3002, 3003, 3004, 3005, 3006, 3007, 3008, 3009,</u>
4199	<u>3010, 3011, 3012, 3013, 3014, 3015, 3016, 3017, 3018, 3019,</u>
4200	<u>3020, 3021, 3022, 3023, 3024, 3025, 3026, 3027, 3028, 3029,</u>
4201	<u>3030, 3031, 3032, 3033, 3034, 3035, 3036, 3037, 3038, 3039,</u>
4202	<u>3040, 3041, 3042, 3043, 3044, 3045, 3046, 3047, 3048, 3049,</u>
4203	<u>3050, 3051, 3052, 3053, 3054, 3055, 3056, 3057, 3058, 3059,</u>
4204	<u>3060, 3061, 3062, 3063, 3064, 3065, 3066, 3067, 3068, 3069,</u>
4205	<u>3070, 3071, 3072, 3073, 3074, 3075, 3076, 3077, 3078, 3079,</u>
4206	<u>3080, 3081, 3082, 3083, 3084, 3085, 3086, 3087, 3088, 3089,</u>
4207	<u>3090, 4000, 4001, 4002, 4003, 4004, 4005, 4006, 4007, 4008,</u>
4208	<u>4009, 4010, 4011, 4012, 4013, 4014, 4015, 4016, 4017, 4018,</u>
4209	<u>4019, 4020, 4021, 4022, 4023, 4024, 4025, 4026, 4027, 4028,</u>
4210	<u>4029, 4030, 4031, 4032, 4033, 4034, 4035, 4036, 4037, 4038,</u>
4211	<u>4039, 4040, 4041, 4042, 4043, 4044, 4045, 4046, 4047, 4048,</u>
4212	<u>4049, 4050, 4051, 4052, 4053, 4054, 4055, 4056, 4057, 4058,</u>
4213	<u>4059, 4060, 4061, 4062, 4063, 4064, 4065, 4066, 4067, 4068,</u>
4214	<u>4069, 4070, 4071, 4072, 4073, 4074, 4075, 4076, 4077, 4078,</u>
4215	<u>4079, 4080, 4081, 4082, 4083, 4084, 5000, 5001, 5002, 5003,</u>



726240

4216 5004, 5005, 5006, 5007, 5008, 5009, 5010, 5011, 5012, 5013,  
4217 5014, 5015, 5016, 5017, 5018, 5019, 5020, 5021, 5022, 5023,  
4218 5024, 5025, 5026, 5027, 5028, 5029, 5030, 5031, 5032, 5033,  
4219 5034, 5035, 5036, 5037, 5038, 5039, 5040, 5041, 5042, 5043,  
4220 5044, 5045, 5046, 5047, 5048, 5049, 5050, 5051, 5052, 5053,  
4221 5054, 5055, 5056, 5057, 5058, 5059, 5060, 5061, 5062, 5063,  
4222 5064, 5065, 5066, 5067, 5068, 5069, 5070, 5071, 5072, 5073,  
4223 5074, 5075, 5076, 5077, 5078, 5079, 5080, 5081, 5082, 5083,  
4224 5084, 5085, 5086, 5087, 5088, 5089, 5090, 5091, 5092, 5093,  
4225 5094, 5095, 5096, 5097, 5098, 5099, and 5100.

4226 b. That part of tract 403.09 consisting of blocks 1042,  
4227 2006, 2007, 2008, 2009, 2010, 2011, 2012, 2016, 2017, 2018,  
4228 2019, 2020, 2030, 2031, 3000, 3001, 3002, 3003, 3004, 3005,  
4229 3006, 3007, 3008, 3009, 3010, 3011, 3012, 3013, 3014, 3015,  
4230 3016, 3017, 3018, 3019, 3020, 3021, 3022, 3023, 3024, 3025,  
4231 3026, 3027, 3028, 3029, 3030, 3031, 3032, 3033, 3034, 3035,  
4232 3036, 3037, 3038, 3039, 3040, 3041, 3042, 3043, 3044, 3045,  
4233 3046, 3047, 3048, 3049, 3050, 3051, 3052, 3053, 3054, 3055,  
4234 3056, 3057, 3058, 3059, 3060, 3061, 3062, 3063, 3064, 3065,  
4235 3066, 3067, 3068, 3069, 3070, 3071, 3072, 3073, 3074, 3075,  
4236 3076, 3077, 3078, 3079, 3080, 3081, 3082, 3083, 3084, 3085,  
4237 3086, 3087, 3091, 3092, 3093, 3094, 3095, 3096, 3097, 3098,  
4238 3099, 3100, 3101, 3102, 3103, 3104, 3105, 3106, 3107, 3108,  
4239 3109, 3110, 3111, 3112, 3113, 3114, 3115, 3116, 3117, 3118,  
4240 3119, 3120, 3121, 3122, 3123, 3124, 3125, 3126, 3127, 3128,  
4241 3129, 3130, 3131, 3132, 3133, 3134, 3135, 3136, and 3137.

4242 c. That part of tract 403.1 consisting of blocks 1000 and  
4243 1002.

4244 d. That part of tract 403.12 consisting of blocks 2000,



726240

4245 2001, 2002, 2003, 2012, 2013, 2014, 2015, 2016, 2017, 2018,  
4246 2028, 2029, 2030, 2031, 2032, 2033, 2041, 2044, 2045, 2046,  
4247 2047, 2048, 2049, 2050, 2051, 2052, 2053, 2069, 2070, 2071,  
4248 2072, 2073, 2074, 2075, 2076, 2077, 2078, 2079, 2080, 2081,  
4249 2082, 2083, 2084, 3001, 3002, 3003, 3004, 3005, 3006, 3007,  
4250 3008, 3009, 3036, 3037, 3038, 3039, 3040, 3041, and 3042.  
4251 e. That part of tract 403.13 consisting of blocks 1000,  
4252 1001, 1002, 1003, 1004, 1005, 1006, 1007, 1008, 1009, 1010,  
4253 1011, 1012, 1013, 1014, 1015, 1016, 1017, 1018, 1019, 1020,  
4254 1021, 1022, 1023, 1024, 1025, 1026, 1027, 1028, 1029, 1030,  
4255 1031, 1032, 1033, 1034, 1035, 1036, 1037, 1038, 1039, 1040,  
4256 1041, 1042, 1043, 1044, 1045, 1046, 1047, 1048, 1049, 1050,  
4257 1051, 1052, 1053, 1054, 1055, 1056, 1057, 1058, 1059, 1060,  
4258 1061, 1062, 1063, 1064, 1065, 1066, 1067, 1068, 1069, 1070,  
4259 1071, 1072, 2000, 2007, 2008, 2009, 2010, 2011, 2012, 2013,  
4260 2014, 2015, 2016, 2017, 2018, 2019, 2020, 2021, 2022, 2023,  
4261 2024, 2025, 2026, 2027, 2028, and 2029.  
4262 f. That part of tract 403.14 consisting of blocks 1000,  
4263 1001, 1002, 1003, 1004, 1005, 1006, 1007, 1008, 1009, 1012,  
4264 1013, 1014, 1015, 1016, 1017, 1018, 1019, 1020, 1021, 1022,  
4265 1023, 1024, 1025, 1026, 1027, 1028, 1029, 1030, 1031, 1032,  
4266 1033, 1034, 1035, 1036, 1037, 1038, 1039, 1040, 1041, 1042,  
4267 1043, 1044, 1045, 1046, 1047, 1048, 1049, 1050, 1051, 1052,  
4268 1053, 1054, 1055, 1056, 1057, 1058, 1059, 1060, 1061, 1062,  
4269 1063, 1064, 1065, 1066, 1067, 1068, 1069, 1070, 1071, 1072,  
4270 1073, 1074, 1075, 1076, 1077, 1078, 1079, 1080, 1081, 1082,  
4271 1083, 1084, 2000, 2001, 2002, 2003, 2004, 2005, 2006, 2007,  
4272 2008, 2009, 2010, 2011, 2012, 2013, 2014, 2015, 2016, 2017,  
4273 2018, 2019, 2020, 2021, 2022, 2023, 2024, 2025, 2026, 2027,



726240

4274 2028, 2029, 2030, 2031, 2032, 2033, 2034, 2035, 2036, 2037,  
4275 2038, 2039, 2040, 2041, 2042, 2043, 2044, 2045, 2046, 2047,  
4276 2048, 2049, 2050, 2051, 2052, 2053, 2054, 2055, 2056, 2057,  
4277 2058, 2059, 2060, 2061, 2062, 2063, 2064, 2065, 2066, 2067,  
4278 2068, 2069, 2070, 2071, 2072, 2073, 2074, 3000, 3001, 3002,  
4279 3003, 3004, 3005, 3006, 3007, 3008, 3009, 3010, 3011, 3012,  
4280 3013, 3014, 3015, 3016, 3017, 3018, 3019, 3020, 3021, 3022,  
4281 3023, 3024, 3025, 3026, 3027, 3028, 3029, 3030, 3031, 3032,  
4282 3033, 3034, 3035, 3036, 3037, 3038, 3039, 3040, 3041, 3042,  
4283 3043, 3044, 3045, 3046, 3047, 3048, 3049, 3050, 3051, 3052,  
4284 3053, 3054, 3055, 3056, 3057, 3058, 3059, 3060, 3061, 3062,  
4285 3063, 3064, 3065, 3066, 3067, 3068, 3069, 3070, 3071, 3072,  
4286 3073, 3074, 3075, 3076, 3077, 3078, 3079, 3080, 3081, 3082,  
4287 3083, 3084, 3085, 3086, 3087, 3088, 3089, 3090, 3091, 3092,  
4288 3093, 3094, 3095, 3096, 3097, 3098, 3099, 3100, 3101, 3102,  
4289 3103, 3104, 3105, 3106, 3107, 3108, 3109, 3110, 3111, 3112,  
4290 3113, 3114, 3115, 3116, 3117, 3118, 3119, 3120, 3121, 3122,  
4291 4000, 4001, 4002, 4003, 4004, 4005, 4006, 4007, 4008, 4009,  
4292 4010, 4011, 4012, 4013, 4014, 4015, 4016, 4017, 4018, 4019,  
4293 4020, 4021, 4022, 4023, 4024, 4025, 4026, 4027, 4028, 4029,  
4294 4030, 4031, 4032, 4033, 4034, 4035, 4036, 4037, 4038, 4039,  
4295 4040, 4041, 4042, 4043, 4044, 4045, 4046, 4047, 4048, 4049,  
4296 4050, 4051, 4052, 4053, 4054, 4055, 4056, 4057, 4058, 4059,  
4297 4060, 4061, 4062, 4063, 4064, 4065, 4066, 4067, 4068, 4069,  
4298 4070, 4071, 4072, 4073, 4074, 4075, 4076, 4077, 4078, 4079,  
4299 4080, 4081, 4082, 4083, 4084, 4085, 4086, 4087, 4088, and 4089.

4300 11. That part of voting tabulation district 97 consisting  
4301 of:

4302 a. That part of tract 201.01 consisting of blocks 1013,



726240

1020, and 1021.

12. That part of voting tabulation district 112 consisting of:

a. That part of tract 403.05 consisting of blocks 4001, 4011, 4012, 4015, 4016, and 4017.

b. That part of tract 403.09 consisting of blocks 2000, 2001, 2002, 2005, 2013, 2014, and 2015.

c. That part of tract 403.13 consisting of blocks 2001, 2002, 2003, 2004, 2005, and 2006.

13. That part of voting tabulation district 113 consisting of:

a. That part of tract 403.05 consisting of blocks 2000, 2001, 2002, 2003, 2004, 2005, 2006, 2007, 2008, 2009, 2010, 2011, 2012, 2013, 2014, 2015, 2016, 2017, 2018, 2019, 2020, 2021, 2022, 2023, 3002, 3005, 3028, 3032, 4003, 4004, 4005, 4006, 4007, 4008, 4009, 4010, 4013, and 4014.

14. That part of voting tabulation district 235 consisting of:

a. That part of tract 403.01 consisting of blocks 1000, 1001, 1002, 1003, 1004, 1005, 1006, 1007, 1008, 1009, 1010, 1011, 1012, 1013, 1014, 1015, 1016, 1017, 1018, 1019, 1020, 1021, 1022, 1023, 1024, 1025, 1026, 1027, 1028, 1029, 1030, 1031, 1032, 1033, 1034, 1035, 1036, 1037, 1038, 1039, 1040, 1041, 1042, 1043, 1044, 1045, 1046, 1047, 2000, 2001, 2002, 2003, 2004, 2005, 2006, 2007, 2008, 2009, 2010, 2011, 2012, 2013, 2014, 2015, 2016, 2017, 2018, 2019, 2020, 2021, 2022, 2023, 2024, 2025, 2026, 2027, 2028, 2029, 2030, 2031, 2032, 2033, 2034, 2035, 2036, 2037, 2038, 2039, and 2040.

b. That part of tract 403.03 consisting of blocks 1000,



726240

4332 1001, 1002, 1003, 1004, 1005, 1006, 1007, 1008, 1009, 1010,  
4333 1011, 1012, 1013, 1014, 1015, 1016, 1017, 1018, 1019, 1020,  
4334 1021, 1022, 1023, 1024, 1025, 1026, 1027, 1028, 1029, 1030,  
4335 1031, 1032, 1033, 1034, 1035, 1036, 1037, 1038, 1039, 1040,  
4336 1041, 1042, 1043, 1044, 1045, and 1046.

4337 c. That part of tract 403.04 consisting of blocks 1000,  
4338 1001, 1002, 1003, 1004, 1005, 1006, 1007, 1008, 1009, 1010,  
4339 1011, 1012, 1013, 1014, 1015, 1016, 1017, 1018, 1019, 1020,  
4340 1021, 1022, 1023, 1024, 1025, 1026, 1027, 1028, 1029, 1030,  
4341 1031, 1032, 1033, 1034, 1035, 1036, 1037, 1038, 1039, 1040,  
4342 1041, and 1042.

4343 d. That part of tract 403.05 consisting of blocks 1000,  
4344 1001, 1002, 1003, 1004, 1005, 1006, 1007, 1008, 1009, 1010,  
4345 1011, and 3001.

4346 15. That part of voting tabulation district 257 consisting  
4347 of:

4348 a. That part of tract 302.02 consisting of block 1035.

4349 16. That part of voting tabulation district 258 consisting  
4350 of:

4351 a. That part of tract 4.02 consisting of blocks 1021, 1024,  
4352 and 2010.

4353 (20) District 20 is composed of:

4354 (a) That part of Broward County consisting of:

4355 1. All of voting tabulation districts 7, 23, 29, 35, 37,  
4356 38, 39, 40, 58, 70, 78, 79, 81, 82, 84, 85, 87, 89, 90, 95, 96,  
4357 97, 98, 99, 100, 102, 105, 109, 110, 111, 117, 121, 123, 124,  
4358 125, 126, 128, 129, 137, 214, 217, 218, 219, 223, 224, 226, 228,  
4359 229, 230, 231, 232, 233, 234, 235, 236, 237, 238, 239, 240, 241,  
4360 242, 243, 244, 245, 246, 247, 248, 249, 250, 251, 252, 253, 254,





726240

255, 256, 257, 258, 259, 260, 261, 262, 263, 264, 265, 266, 267,  
268, 269, 270, 271, 272, 273, 274, 275, 276, 277, 278, 279, 280,  
281, 282, 283, 284, 287, 288, 289, 290, 291, 292, 293, 294, 295,  
296, 297, 298, 299, 300, 301, 302, 303, 304, 305, 306, 307, 308,  
309, 310, 311, 312, 313, 314, 315, 316, 318, 319, 320, 321, 322,  
323, 324, 325, 326, 327, 328, 329, 330, 331, 332, 334, 335, 336,  
337, 338, 339, 340, 341, 342, 344, 345, 347, 349, 350, 355, 356,  
357, 358, 359, 360, 372, 373, 380, 389, 461, 492, 493, 494, 495,  
496, 497, 498, 499, 500, 525, 527, 528, 529, 530, 531, 532, 533,  
553, 555, 556, 557, 558, 559, 560, 565, 569, 865, and 866.

2. That part of voting tabulation district 10 consisting  
of:

a. That part of tract 103.06 consisting of blocks 1001,  
2000, 2001, 2002, 2003, 2004, 2005, 2006, 2007, 2008, 2009,  
2010, 2011, 2012, 2013, 2014, 2015, 2016, 2017, 2018, 2019,  
2020, 2021, 2022, 2023, 2024, 2025, 2026, 2027, 2028, 2029,  
2030, 2031, 2032, 2033, 2034, 2035, 2036, 2037, 2038, and 2039.

3. That part of voting tabulation district 15 consisting  
of:

a. That part of tract 103.07 consisting of blocks 1000,  
1001, 1002, 1003, 1004, 1005, 1006, 1007, 1008, 1010, 1011,  
1012, 1013, 1014, 1015, 1016, 1017, 1018, 2000, 2001, 2002,  
2003, 2004, 2005, 2006, 2007, 2008, 2009, 2010, 2011, 2012,  
2013, 2014, 2015, 2016, 2017, 2018, 2019, 2020, 2021, 2022,  
2023, 2024, 2025, 2026, 2027, 2028, and 2029.

4. That part of voting tabulation district 31 consisting  
of:

a. That part of tract 107.02 consisting of blocks 1001,  
1002, 1003, 1004, 1005, 1006, 1007, 1008, 1009, 1010, 1011,



726240

1012, 1013, 1023, 1024, 1028, 1029, 1030, 1031, 1032, 1033,  
2001, 4000, 4001, 4002, 4003, and 4004.

5. That part of voting tabulation district 59 consisting  
of:

a. That part of tract 303.02 consisting of blocks 3001,  
3002, 3003, 3004, 3005, 3006, 3007, 3008, 3009, 3010, 3011,  
3012, 3013, 3014, 3015, 3016, 3017, 3018, 3019, 3020, 3021,  
3022, 3023, 3024, 3025, 3026, 3027, 3028, 3029, 3030, 3031, and  
4017.

b. That part of tract 304.01 consisting of blocks 1025,  
1026, 1027, 1028, 1029, and 1030.

c. That part of tract 304.02 consisting of blocks 1000,  
1001, 1002, 1003, 1008, 1009, 1010, 1011, 1012, 1013, 1014,  
1015, 1016, 1017, 1018, 1019, 1020, 1021, 1022, 1023, 1024,  
1025, 1026, 1027, 1029, 1030, 1031, 1032, 1033, 1038, 1039,  
1040, 1048, 2000, 2001, 2002, 2003, 2021, 2022, 2023, 2024,  
2025, 2026, 2027, 2028, 2029, 2042, and 2043.

6. That part of voting tabulation district 62 consisting  
of:

a. That part of tract 306 consisting of blocks 2002, 2003,  
2004, 2005, 2006, 2007, 2008, 2009, 2010, 2011, 2012, 2013,  
2014, 2038, 2039, 2040, 2041, 3017, 3018, and 3023.

b. That part of tract 307.04 consisting of block 3000.

7. That part of voting tabulation district 69 consisting  
of:

a. That part of tract 304.02 consisting of blocks 1004,  
1005, 1006, 1007, 1028, 1034, 1035, 1036, 1037, 1041, 1042,  
1043, 1044, 1045, 1046, 1047, 1049, 1050, 2004, 2005, 2006,  
2007, 2008, 2009, 2010, 2011, 2012, 2013, 2014, 2015, 2016,



726240

2017, 2018, 2019, 2020, 2033, 2034, 2035, 2036, 2037, 2038,  
2039, 2040, 2041, and 2046.

b. That part of tract 305 consisting of blocks 1027, 1037,  
1038, 1039, 1040, 2000, 2001, 2002, 2003, 2004, 2005, 2006,  
2007, 2008, 2009, 2010, 2011, 2012, 2013, 2014, 2015, 2016,  
2017, 2018, 2019, 2020, 2021, 2022, 2023, 2024, 2025, 2026,  
2027, 2028, 2029, 2030, 2031, 2032, 2034, 2035, 2036, 2037,  
2038, 2039, 2040, 2041, 2042, 2043, and 2044.

c. That part of tract 308.01 consisting of blocks 2007,  
2008, 2009, 2010, 2011, 2012, 2013, 2014, 2015, 2016, 2017,  
2018, 2019, and 2020.

8. That part of voting tabulation district 83 consisting  
of:

a. That part of tract 304.02 consisting of blocks 2031 and  
2032.

b. That part of tract 308.01 consisting of blocks 1001,  
1002, 1003, 1004, 1005, 1006, 1007, 1008, 1009, 1010, 2001,  
2002, 2003, 2004, 2005, 2006, and 2022.

9. That part of voting tabulation district 88 consisting  
of:

a. That part of tract 302.02 consisting of blocks 1010,  
1011, 1012, 1016, 1017, 1018, 1019, 1020, 1021, 1022, 1023,  
1024, 1040, 1041, 1042, 1043, 1044, 1047, 1048, 1049, 1050, and  
1051.

b. That part of tract 310.01 consisting of blocks 1004,  
1005, 1006, 1007, 1008, 1009, 1010, 1013, 1014, 1015, 1016, and  
1017.

10. That part of voting tabulation district 118 consisting  
of:



726240

a. That part of tract 502.07 consisting of blocks 1050, 1051, and 1056.

b. That part of tract 504.02 consisting of blocks 1000, 1001, 1002, 1003, 1004, 1005, 1006, 1007, 1008, 1009, 1010, 1014, 1015, 1016, 1017, and 1018.

c. That part of tract 505.01 consisting of block 3010.

d. That part of tract 507.01 consisting of blocks 1002, 1003, 1004, 1005, 1006, 1007, 1008, 1009, 1010, 2010, and 2013.

11. That part of voting tabulation district 120 consisting of:

a. That part of tract 507.01 consisting of blocks 2003, 2004, 2005, 2006, 2007, 2014, 2015, 2016, 2017, 2018, 2019, 2020, 2021, 2022, 2025, 2026, and 2027.

b. That part of tract 507.02 consisting of blocks 1003, 1018, 1019, 1020, 1021, 1022, 2001, 2002, 2003, 2004, 2005, 2006, 2008, 2009, 2010, 2011, 2012, 2015, 2016, 2019, 2020, 2021, and 2022.

12. That part of voting tabulation district 187 consisting of:

a. That part of tract 203.18 consisting of block 1043.

b. That part of tract 601.2 consisting of blocks 4000 and 4057.

c. That part of tract 703.21 consisting of block 1003.

d. That part of tract 9800 consisting of blocks 1001, 1002, 1008, 1014, 1018, 1019, 1030, 1031, 1032, 1033, 1034, 1035, 1036, 1037, 1038, 1039, 1040, 1042, 1043, 1044, 1045, 1046, 1047, 1048, 1049, 1050, 1051, 1052, 1053, 1054, 1055, 1056, 1057, 1058, 1059, 1073, 1074, 1075, 1076, 1077, 1078, 1079, 1080, 1081, 1082, 1083, 1084, 1085, 1086, 1087, 1088, 1089,



726240

1090, 1091, 1092, 1093, and 1094.

13. That part of voting tabulation district 189 consisting  
of:

a. That part of tract 307.02 consisting of block 2001.

14. That part of voting tabulation district 195 consisting  
of:

a. That part of tract 205.02 consisting of blocks 2000,  
2001, 2040, and 2041.

15. That part of voting tabulation district 216 consisting  
of:

a. That part of tract 201.03 consisting of blocks 1001,  
1002, 1003, 1004, 1005, 1006, 1007, 1008, 1009, 1010, 1011,  
1012, 1013, 1014, and 1015.

16. That part of voting tabulation district 222 consisting  
of:

a. That part of tract 202.11 consisting of blocks 1000,  
1001, and 1002.

17. That part of voting tabulation district 379 consisting  
of:

a. That part of tract 602.03 consisting of block 3013.

b. That part of tract 607 consisting of block 1004.

18. That part of voting tabulation district 397 consisting  
of:

a. That part of tract 605.01 consisting of block 5012.

19. That part of voting tabulation district 403 consisting  
of:

a. That part of tract 408.01 consisting of block 2000.

b. That part of tract 509 consisting of blocks 5010, 5011,  
and 5014.



726240

20. That part of voting tabulation district 434 consisting of:

a. That part of tract 703.17 consisting of blocks 1002, 1003, 1004, 1005, and 1006.

b. That part of tract 9800 consisting of blocks 1004, 1006, 1012, 1015, 1095, and 1096.

21. That part of voting tabulation district 460 consisting of:

a. That part of tract 502.04 consisting of blocks 2000, 2014, 2015, and 2037.

b. That part of tract 502.07 consisting of blocks 1001, 1002, 1026, 1027, 1028, 1029, 1030, 1031, 1032, 1033, 1042, and 1043.

c. That part of tract 502.08 consisting of blocks 3000, 3001, 3002, 3003, 3023, 3024, 3025, 3026, 3028, 3033, 3034, and 3037.

22. That part of voting tabulation district 501 consisting of:

a. That part of tract 427 consisting of blocks 1000, 3000, 3001, 3002, 3003, 3004, 3005, 3007, 3010, 3011, 3012, 3013, 3014, 3015, 3016, 3017, 3018, 3019, 3020, 3021, 3022, 3023, 3042, and 3043.

23. That part of voting tabulation district 503 consisting of:

a. That part of tract 426 consisting of blocks 2002, 3000, 3001, 3002, 3003, 3004, 3005, 3006, 3012, 3013, 3015, and 3016.

24. That part of voting tabulation district 504 consisting of:

a. That part of tract 415 consisting of blocks 1000, 1001,



726240

1016, 1017, 1018, and 1019.

b. That part of tract 416 consisting of blocks 1009, 1010, 1011, 1012, 1013, 1021, 1022, 1023, 1024, 1025, 1026, 1027, 1028, 1029, 1030, 1031, 1032, 1033, 1034, 1035, 1036, 1037, 1038, 1039, 1040, 2000, 2001, 2006, 2007, 2008, 2011, 2015, 2016, 2017, 2018, 3000, 3001, 3017, 3018, 4000, 4001, 4002, 4003, 4004, 4005, 4006, 4007, 4008, 4009, 4010, 4011, 4012, 4013, 4014, 4015, 4016, 4017, 4018, 4019, 4020, 4021, 4022, 4023, and 4024.

c. That part of tract 417 consisting of blocks 3000, 3001, 3002, 3003, 3004, 3005, 3006, 3007, 3008, 3009, 3010, 3011, 3014, 3015, 3016, 3017, 3018, 3019, 3020, 3021, 3022, 3023, 3024, 3025, 3026, 3027, 3028, 3029, 3030, 3031, 3032, 3033, 3034, 3035, and 3036.

d. That part of tract 425 consisting of blocks 3001, 3003, 3004, 3005, 3006, 3007, 3013, 3014, 3016, 3024, 3025, 3026, and 3028.

25. That part of voting tabulation district 517 consisting of:

a. That part of tract 427 consisting of blocks 3024, 3025, 3026, and 3044.

26. That part of voting tabulation district 526 consisting of:

a. That part of tract 428 consisting of blocks 1031 and 1033.

27. That part of voting tabulation district 537 consisting of:

a. That part of tract 408.01 consisting of blocks 1000, 2001, and 2002.



726240

28. That part of voting tabulation district 538 consisting of:

a. That part of tract 408.01 consisting of blocks 2017 and 2018.

b. That part of tract 408.02 consisting of blocks 1006, 1009, 1010, 1011, 1012, 1013, 1014, 1015, 1016, 1017, 2021, 2022, 2023, 2024, 2025, 3008, 3009, 3010, 3012, and 3013.

c. That part of tract 417 consisting of blocks 1000, 1001, 1002, 1003, 1004, 1020, and 1021.

29. That part of voting tabulation district 539 consisting of:

a. That part of tract 426 consisting of block 3007.

b. That part of tract 427 consisting of blocks 1009, 1010, 1019, and 1022.

30. That part of voting tabulation district 543 consisting of:

a. That part of tract 416 consisting of blocks 1001, 1002, and 1008.

31. That part of voting tabulation district 552 consisting of:

a. That part of tract 408.01 consisting of block 2006.

(b) That part of Hendry County consisting of:

1. All of voting tabulation districts 1, 2, 3, 4, 5, 6, 7, 8, 9, 19, 25, 27, 28, and 29.

2. That part of voting tabulation district 18 consisting of:

a. That part of tract 6 consisting of blocks 2019, 2105, 2106, 2107, 2108, 2109, 2110, 2111, 2112, 2113, 2114, 2115, 2116, 2117, 2118, 2119, 2120, 2121, 2122, 2123, 2124, 2125,





726240

2127, 2128, 2129, 2130, 2131, 2132, 2133, 2161, 2163, 2164,  
2165, 2166, 2167, 2168, 2169, 2170, 2172, 2173, 2174, 2175,  
2176, 2177, 2178, 2179, 2180, 2181, 2182, 2324, 2325, 2329,  
2330, 2337, 2338, 2339, 2340, 2348, 2350, 2354, and 2357.

(c) That part of Palm Beach County consisting of:

1. All of voting tabulation districts 181, 182, 183, 185,  
186, 188, 190, 204, 210, 211, 213, 214, 224, 225, 227, 228, 236,  
237, 238, 239, 240, 241, 304, 305, 307, 405, 624, 625, 626, 627,  
628, 629, 630, 631, 632, 633, 634, 635, 636, 637, 638, 639, 640,  
641, 642, 643, 644, 645, 646, 647, 648, 649, 650, 651, 672, 673,  
674, 677, 678, 679, 684, 687, 690, 691, 692, 693, 696, 697, 698,  
699, 701, 702, 704, 705, 706, 707, 708, 757, 759, 760, 761, 762,  
763, 764, 765, 766, 767, 768, 769, 770, 773, 774, 775, 776, 777,  
778, 780, 782, 783, 785, 786, 788, 789, 790, 791, 792, 802, 809,  
810, 811, 813, 815, 832, 834, 836, 837, 838, 842, 844, 847, and  
851.

2. That part of voting tabulation district 50 consisting  
of:

a. That part of tract 10.03 consisting of block 1028.

3. That part of voting tabulation district 176 consisting  
of:

a. That part of tract 9.03 consisting of block 1025.

4. That part of voting tabulation district 179 consisting  
of:

a. That part of tract 10.03 consisting of blocks 1032,  
2000, 2001, 2002, 2003, 2004, 2005, 2006, 2007, 2008, 2009,  
2010, 2011, 2012, 2013, 2014, 2015, 2016, 2017, 2018, 2019,  
2022, 2023, 2024, 2025, 2026, 2027, 2028, and 2029.

5. That part of voting tabulation district 180 consisting



726240

of:

a. That part of tract 10.04 consisting of blocks 3003, 3005, 3006, 3007, and 3014.

6. That part of voting tabulation district 184 consisting  
of:

a. That part of tract 10.04 consisting of blocks 3001, 3002, 3004, 3010, 3011, 3012, 3013, 3015, 3016, and 3018.

b. That part of tract 13.01 consisting of block 2010.

7. That part of voting tabulation district 187 consisting  
of:

a. That part of tract 13.01 consisting of blocks 1012, 2000, 3011, 3012, 3013, 3014, 3015, and 3019.

8. That part of voting tabulation district 189 consisting  
of:

a. That part of tract 11.02 consisting of block 1003.

9. That part of voting tabulation district 205 consisting  
of:

a. That part of tract 19.07 consisting of blocks 1003, 1004, 1005, 1006, and 1008.

b. That part of tract 78.36 consisting of block 1000.

10. That part of voting tabulation district 208 consisting  
of:

a. That part of tract 19.07 consisting of block 1012.

11. That part of voting tabulation district 230 consisting  
of:

a. That part of tract 78.33 consisting of block 2005.

12. That part of voting tabulation district 232 consisting  
of:

a. That part of tract 78.33 consisting of blocks 1000,



726240

1001, 1002, 1003, 1013, 2010, and 2011.

13. That part of voting tabulation district 234 consisting of:

a. That part of tract 31.01 consisting of block 1017.

b. That part of tract 78.32 consisting of blocks 1000, 1001, 1002, 1003, 1004, 1005, 1012, 1013, 1014, 1015, 1016, 1017, and 1018.

c. That part of tract 78.33 consisting of blocks 1004 and 1005.

14. That part of voting tabulation district 235 consisting of:

a. That part of tract 78.32 consisting of block 1006.

15. That part of voting tabulation district 242 consisting of:

a. That part of tract 29 consisting of blocks 1000, 1001, 1002, 1004, 1034, and 1035.

b. That part of tract 30 consisting of blocks 3000, 3001, 3002, 3003, 3004, 3005, 3006, 3008, 3009, 3010, 3011, 3012, 3030, 3031, 3032, 3033, and 3034.

16. That part of voting tabulation district 247 consisting of:

a. That part of tract 37 consisting of blocks 2000, 2001, 2002, 2003, 2004, 2005, 2006, 2007, 2008, 2012, 2023, and 2024.

b. That part of tract 38 consisting of blocks 1000 and 1016.

17. That part of voting tabulation district 248 consisting of:

a. That part of tract 37 consisting of blocks 2009, 2010, 2011, 2013, 2014, 2015, 2016, 2017, 2018, 2019, 2020, 2021,



726240

2022, 2025, 2027, 2028, 2031, 2032, and 2037.

b. That part of tract 38 consisting of block 1017.

18. That part of voting tabulation district 250 consisting of:

a. That part of tract 37 consisting of blocks 2026, 2029, 2030, 2033, 2034, 2035, 2036, 3026, 3027, 3028, 3029, 3030, 3031, and 3032.

19. That part of voting tabulation district 252 consisting of:

a. That part of tract 39.01 consisting of blocks 1000, 1001, 1002, 1003, 1004, 1005, and 1006.

20. That part of voting tabulation district 254 consisting of:

a. That part of tract 38 consisting of blocks 4000, 4001, 4002, 4003, 4004, 4005, 4006, 4007, 4008, and 4009.

21. That part of voting tabulation district 255 consisting of:

a. That part of tract 38 consisting of blocks 1007, 1008, 2000, 2001, 2002, 2003, 2004, 2005, 2006, 2007, 2008, 2009, 2011, 2017, 2018, 2019, 2020, and 2022.

22. That part of voting tabulation district 303 consisting of:

a. That part of tract 19.07 consisting of block 1007.

23. That part of voting tabulation district 319 consisting of:

a. That part of tract 44.01 consisting of blocks 1001, 1004, 1005, 1006, 1007, 1008, 1009, 1015, 1016, 1021, 2007, 2008, 2009, 2010, 2011, and 2012.

24. That part of voting tabulation district 675 consisting



726240

of:

a. That part of tract 78.08 consisting of blocks 1046, 1070, 1071, 1072, 1073, 1074, 1075, 1076, 1077, 1078, 1079, 1100, 1101, 1102, 1103, 1104, 1105, 1106, 1107, 1108, and 1109.

b. That part of tract 78.09 consisting of blocks 2023 and 2024.

25. That part of voting tabulation district 685 consisting

of:

a. That part of tract 78.13 consisting of blocks 1009, 1010, 2000, 2002, 2003, 2004, 2005, 2006, 2007, 2008, 2009, and 2020.

26. That part of voting tabulation district 700 consisting

of:

a. That part of tract 78.18 consisting of blocks 1016, 1017, 1019, 1024, and 1026.

27. That part of voting tabulation district 710 consisting

of:

a. That part of tract 77.21 consisting of blocks 1000 and 1001.

28. That part of voting tabulation district 712 consisting

of:

a. That part of tract 77.23 consisting of block 1002.

29. That part of voting tabulation district 718 consisting

of:

a. That part of tract 77.05 consisting of block 1003.

b. That part of tract 77.23 consisting of blocks 1000 and 1001.

30. That part of voting tabulation district 720 consisting

of:



726240

a. That part of tract 77.05 consisting of blocks 1000,  
1001, and 1002.

31. That part of voting tabulation district 721 consisting  
of:

a. That part of tract 77.05 consisting of blocks 1014 and  
1015.

32. That part of voting tabulation district 725 consisting  
of:

a. That part of tract 77.63 consisting of blocks 2001 and  
2002.

33. That part of voting tabulation district 727 consisting  
of:

a. That part of tract 77.63 consisting of blocks 2000 and  
2003.

b. That part of tract 78.13 consisting of block 2025.

34. That part of voting tabulation district 731 consisting  
of:

a. That part of tract 39.01 consisting of blocks 3003 and  
3004.

35. That part of voting tabulation district 732 consisting  
of:

a. That part of tract 77.6 consisting of blocks 1000, 1001,  
1002, 1003, 1015, and 1016.

36. That part of voting tabulation district 735 consisting  
of:

a. That part of tract 39.01 consisting of blocks 3000,  
3001, and 3007.

37. That part of voting tabulation district 736 consisting  
of:



726240

a. That part of tract 39.01 consisting of blocks 3002, 3005, and 3006.

38. That part of voting tabulation district 737 consisting of:

a. That part of tract 39.01 consisting of blocks 2000, 2001, 2002, 2003, and 2004.

39. That part of voting tabulation district 758 consisting of:

a. That part of tract 10.02 consisting of blocks 1001, 1003, 1039, and 2038.

b. That part of tract 19.07 consisting of block 1000.

c. That part of tract 19.08 consisting of block 1000.

40. That part of voting tabulation district 772 consisting of:

a. That part of tract 12 consisting of blocks 1011, 1012, 1013, 1014, 1015, 4012, 4013, 4016, and 4017.

b. That part of tract 15 consisting of blocks 1005, 1006, 1020, 1021, 1022, 1023, 2000, 2001, 2002, 2003, 2004, 2005, 2006, 2007, 2008, 2009, 2010, 2011, 2012, 2013, 2014, 2015, 2016, 2017, 2018, 2019, 2020, 2021, 2022, 2023, 2024, 3000, 3001, 3002, 3003, 3004, 3005, 3006, 3007, 3008, 3009, 3010, 3011, 3012, 3013, 3014, 3015, 3016, 3017, 3018, 3019, 3020, 4000, 4001, 4002, 4003, 4004, 4005, 4006, 4007, 4008, 4009, 4010, 4011, 4012, 4013, 4014, 4015, and 4016.

41. That part of voting tabulation district 779 consisting of:

a. That part of tract 14.02 consisting of blocks 1000, 1001, 1002, 1003, 1004, 1040, and 1041.

b. That part of tract 16 consisting of blocks 1002, 1003,



726240

4796 1004, 1005, 1006, 1007, 1008, 1009, 1010, 1011, 2002, 2003,  
4797 2004, 2005, 2006, 2007, 2008, 2009, 2010, 2011, 2013, 2014,  
4798 2015, 2016, 2017, 2018, 2019, 2020, 3000, 3001, 3002, 3003,  
4799 3004, 3005, 3006, 3007, 3008, 3009, 3010, 3011, 3012, 3013,  
4800 3014, 3015, 3016, 3017, 3018, 3019, 3020, 3021, 3022, 3023, and  
4801 3024.

4802 42. That part of voting tabulation district 781 consisting  
4803 of:

4804 a. That part of tract 18.02 consisting of blocks 1000,  
4805 2006, 2007, 2008, 3000, 3001, 3002, 3003, 3004, 3005, 3007,  
4806 3008, 3009, 3010, and 3011.

4807 43. That part of voting tabulation district 796 consisting  
4808 of:

4809 a. That part of tract 28 consisting of blocks 1003, 1026,  
4810 1027, and 1028.

4811 44. That part of voting tabulation district 800 consisting  
4812 of:

4813 a. That part of tract 44.02 consisting of blocks 1006,  
4814 1007, 1008, 1013, 1020, and 2006.

4815 45. That part of voting tabulation district 803 consisting  
4816 of:

4817 a. That part of tract 51.02 consisting of blocks 1000,  
4818 1001, 1002, 1003, 1004, and 1005.

4819 b. That part of tract 52.02 consisting of blocks 1022,  
4820 1023, 1024, 1029, 1030, 1031, 1032, 1033, 1034, 1035, 1036,  
4821 2013, 2014, 2015, 2017, 2018, 2019, and 2020.

4822 46. That part of voting tabulation district 806 consisting  
4823 of:

4824 a. That part of tract 55.01 consisting of blocks 1006,





726240

1007, 1021, 1022, 1023, 1024, 1025, 1026, 1027, 1028, 1029, and 1030.

b. That part of tract 55.02 consisting of blocks 1006, 1007, 1008, 1009, 1010, 1011, 1012, 1013, 1014, 1015, 1016, 1017, 1032, 1033, 1034, 1035, 2002, 2003, 2004, 2005, 2006, 2007, 2008, 2009, 2010, 2011, 2012, 2013, 2014, 2015, 2016, 2021, 2022, 2023, 2024, 2028, 2032, 2033, 2034, 2035, 2036, 2039, 3004, 3005, 3006, 3007, 3008, 3009, 3010, 3011, 3012, 3013, 3014, 3015, 3016, and 3022.

c. That part of tract 56.01 consisting of block 1001.

d. That part of tract 58.07 consisting of block 4000.

47. That part of voting tabulation district 814 consisting of:

a. That part of tract 61 consisting of blocks 1006, 1007, 1022, 1026, 1027, 2000, 2001, 2002, 2003, 2004, 2005, 2006, 2007, 2008, 2009, 2010, 2011, 2012, 2013, 2014, 2015, 2016, 2017, 2018, 2019, 2020, 2021, 2022, 2023, 2024, 2025, 2026, 2027, 2028, 2029, 2030, 2031, 2032, 2033, 2034, 2035, 2036, 2037, 2038, 2039, 2040, 2041, 2042, 2043, 2044, 2045, 2046, 2047, 2048, 2049, 2050, 2051, 2052, 2053, 2054, 2055, 2056, 3000, 3001, 3002, 3003, 3004, 3005, 3006, 3007, 3008, 3009, 3010, 3011, 3012, 3013, 3014, 3015, 3016, 3017, 3018, 3019, 3020, 3021, 3022, 3023, 3024, 3025, 3026, 3027, 3028, 3029, and 3030.

(21) District 21 is composed of:

(a) That part of Broward County consisting of:

1. All of voting tabulation districts 3, 9, 11, 12, 13, 16, 17, 18, 19, 20, 21, 22, 24, 25, 28, 30, 32, 33, 34, 36, 86, 138, 139, 140, 141, 142, 143, 144, 145, 146, 147, 148, 149, 150, 151,



726240

152, 153, 154, 155, 156, 157, 158, 159, 160, 161, 163, 164, 165,  
166, 167, 168, 169, 170, 171, 172, 173, 174, 175, 176, 177, 178,  
179, 180, 181, 182, 183, 184, 185, 186, 188, 190, 191, 192, 193,  
194, 196, 197, 198, 199, 200, 201, 202, 203, 204, 205, 206, 207,  
208, 209, 210, 211, 212, 213, 215, 220, 221, 225, 227, 414, 415,  
416, 417, 418, 419, 420, and 421.

2. That part of voting tabulation district 62 consisting  
of:

a. That part of tract 307.05 consisting of block 1012.

3. That part of voting tabulation district 189 consisting  
of:

a. That part of tract 307.02 consisting of blocks 1000,  
1001, 1002, 1003, 1004, 1005, 1006, 1007, 1008, 1009, 1010,  
1011, 1012, 1013, 1014, 1015, 1016, 1017, 1018, 1019, 1020,  
2000, 2002, 2003, 2004, 2005, 2006, 2007, 2008, 2009, 2010,  
2011, 2012, 2013, 2014, 2015, 2016, 2017, 2018, 2019, 2020,  
2021, 2022, 2023, 2024, 2025, 2026, 2027, and 2028.

4. That part of voting tabulation district 195 consisting  
of:

a. That part of tract 201.03 consisting of blocks 1000,  
3000, 3002, 3003, 3004, 3005, 3006, 3007, 3008, and 3009.

b. That part of tract 201.04 consisting of blocks 1000,  
1001, 1002, 1003, 1004, 1005, 1006, 1007, 1008, 1009, 1010,  
1011, 1012, 1013, 1014, and 1015.

c. That part of tract 205.02 consisting of blocks 2002,  
2003, 2004, 2005, 2006, 2007, and 2008.

5. That part of voting tabulation district 216 consisting  
of:

a. That part of tract 201.03 consisting of blocks 2000,



726240

2001, 2002, 2003, 2004, 2005, 2006, 2007, 2008, 2009, 2010,  
2011, 2012, and 3001.

b. That part of tract 201.04 consisting of blocks 1016,  
1017, 1018, 1019, 1020, 1021, and 1022.

6. That part of voting tabulation district 222 consisting  
of:

a. That part of tract 202.11 consisting of blocks 1003 and  
1004.

b. That part of tract 202.12 consisting of blocks 1002,  
1005, 1010, 1014, 2005, 2019, 2020, 2021, 2022, 2023, 2024,  
2025, 2026, and 2030.

(b) That part of Palm Beach County consisting of:

1. All of voting tabulation districts 257, 258, 259, 260,  
269, 270, 271, 272, 273, 274, 275, 276, 277, 278, 279, 280, 281,  
282, 283, 284, 285, 286, 287, 288, 289, 290, 291, 292, 293, 294,  
295, 296, 297, 298, 299, 300, 301, 302, 342, 343, 345, 352, 353,  
354, 355, 356, 357, 358, 359, 360, 361, 362, 363, 364, 367, 369,  
373, 374, 375, 376, 377, 378, 379, 380, 381, 382, 383, 415, 487,  
498, 499, 517, 518, 519, 520, 521, 522, 523, 524, 525, 526, 527,  
528, 529, 530, 531, 532, 533, 534, 535, 536, 537, 538, 539, 540,  
541, 542, 543, 544, 545, 546, 547, 548, 549, 550, 551, 552, 553,  
554, 555, 557, 558, 561, 562, 563, 564, 565, 566, 567, 568, 569,  
570, 572, 573, 574, 575, 576, 577, 580, 581, 582, 583, 584, 585,  
586, 587, 588, 589, 590, 591, 592, 593, 594, 595, 596, 597, 600,  
601, 602, 603, 606, 607, 608, 609, 610, 611, 612, 613, 614, 615,  
616, 617, 618, 619, 620, 621, 622, 623, 709, 711, 713, 714, 715,  
716, 717, 719, 722, 723, 724, 726, 728, 729, 730, 733, 734, 738,  
739, 740, 741, 742, 743, 744, 745, 746, 747, 748, 749, 750, 751,  
752, 753, and 754.



726240

2. That part of voting tabulation district 252 consisting of:

a. That part of tract 39.01 consisting of blocks 1007, 1008, and 1009.

3. That part of voting tabulation district 254 consisting of:

a. That part of tract 38 consisting of blocks 4010, 4011, 4012, 4013, 4014, 5000, 5001, 5002, 5003, 5004, 5005, 5006, 5007, 5008, 5009, 5010, 5011, 5012, and 5016.

4. That part of voting tabulation district 261 consisting of:

a. That part of tract 40.09 consisting of blocks 1000, 1001, 1002, 1003, 1004, 1005, 1006, 1007, 1008, 1009, 1010, 1011, 1012, 1013, 1014, 1015, 1016, 1017, 2000, 2001, 2002, 3001, 3002, 3003, 3004, 3005, 3006, and 3007.

b. That part of tract 40.1 consisting of blocks 1001, 1002, 1003, 1004, 1005, 1006, 1007, 1008, and 1009.

5. That part of voting tabulation district 262 consisting of:

a. That part of tract 38 consisting of blocks 5013, 5014, and 5015.

b. That part of tract 41.02 consisting of blocks 1000, 1001, 1002, 1003, 1007, 1008, 1009, 1014, 1015, 1016, 1017, and 1018.

6. That part of voting tabulation district 265 consisting of:

a. That part of tract 41.01 consisting of block 3029.

7. That part of voting tabulation district 344 consisting of:



726240

a. That part of tract 48.13 consisting of blocks 1004, 1014, 1015, 1016, 1017, 1018, 1025, 1028, 1029, 1030, and 1031.

b. That part of tract 59.16 consisting of blocks 1000, 1001, 1002, 1003, 1004, 1005, 1006, 3000, 3001, 3008, 3009, and 3010.

8. That part of voting tabulation district 346 consisting of:

a. That part of tract 48.13 consisting of blocks 1001, 1002, 1003, 1009, 1011, 1012, 1013, 2000, 2001, 2002, 2003, 2004, 2005, 2006, 2007, 2008, 2009, 2010, 2011, 2012, 2013, 2014, 2015, 2016, and 2017.

9. That part of voting tabulation district 503 consisting of:

a. That part of tract 76.16 consisting of blocks 1007, 1008, 1009, 1010, 1011, 1012, 1013, 1014, 1015, 1016, 1017, 1018, 3006, and 3007.

10. That part of voting tabulation district 504 consisting of:

a. That part of tract 76.16 consisting of blocks 1001, 1002, 1003, 1004, 1005, 1006, 3000, 3001, 3002, 3003, 3004, and 3005.

11. That part of voting tabulation district 511 consisting of:

a. That part of tract 66.03 consisting of blocks 3008, 3009, 3010, and 3012.

12. That part of voting tabulation district 578 consisting of:

a. That part of tract 59.15 consisting of blocks 2016, 2017, 2018, 2019, and 2020.



726240

13. That part of voting tabulation district 710 consisting of:

a. That part of tract 77.21 consisting of blocks 1007, 1008, 1009, 1010, 1011, 1012, 1013, 1014, 1015, 1016, 1017, 1018, 1019, 1020, 1021, 1023, 1024, 1025, and 1026.

b. That part of tract 77.23 consisting of blocks 1006, 2000, 2001, and 2007.

14. That part of voting tabulation district 712 consisting of:

a. That part of tract 77.23 consisting of blocks 1003, 1004, 1005, 1007, 1008, 1009, 1010, 1011, 1012, 1013, 1014, 1015, 1016, 1017, 1018, 1019, 1020, 1021, 1022, 1026, 2002, 2003, 2004, 2005, 2006, 2008, 2009, and 2010.

b. That part of tract 77.24 consisting of blocks 2000, 2001, 2002, 2003, 2006, 2007, 2008, 2009, 2010, 2011, 2012, 2013, 2014, 2026, and 2027.

15. That part of voting tabulation district 718 consisting of:

a. That part of tract 77.05 consisting of blocks 1004, 2006, and 2007.

b. That part of tract 77.23 consisting of blocks 1023, 1024, and 1025.

c. That part of tract 77.24 consisting of blocks 1000, 1001, 1002, 1003, 1004, 1005, 1006, 1007, and 1008.

d. That part of tract 77.25 consisting of blocks 1000, 1001, 1002, 1003, 1004, 1005, 1006, 1009, 1013, and 1014.

16. That part of voting tabulation district 720 consisting of:

a. That part of tract 77.05 consisting of blocks 1005,



726240

4999 1006, 1007, 1008, 1009, 1010, 1011, 1012, 2000, 2001, 2002,  
5000 2003, 2004, 2005, 2011, 2021, 2022, 2023, 2024, and 2035.  
5001 17. That part of voting tabulation district 721 consisting  
5002 of:  
5003 a. That part of tract 77.05 consisting of blocks 1013,  
5004 1016, 1017, 1018, 1019, and 1020.  
5005 18. That part of voting tabulation district 725 consisting  
5006 of:  
5007 a. That part of tract 77.63 consisting of blocks 2005,  
5008 2006, and 2007.  
5009 19. That part of voting tabulation district 727 consisting  
5010 of:  
5011 a. That part of tract 77.63 consisting of blocks 2004,  
5012 2008, 2009, 2010, 2011, 2012, 2013, 2014, 2015, 2016, and 2022.  
5013 20. That part of voting tabulation district 731 consisting  
5014 of:  
5015 a. That part of tract 39.01 consisting of blocks 3011,  
5016 3012, and 3013.  
5017 b. That part of tract 39.02 consisting of blocks 1009 and  
5018 1010.  
5019 c. That part of tract 48.15 consisting of block 1006.  
5020 d. That part of tract 9800 consisting of blocks 1000, 1001,  
5021 1002, 1003, 1004, 1005, 1006, 1007, 1008, 1009, 1010, 1012,  
5022 1013, 1014, 1015, 1016, 1017, 1018, 1019, 1020, 1021, 1022, and  
5023 1023.  
5024 21. That part of voting tabulation district 732 consisting  
5025 of:  
5026 a. That part of tract 77.6 consisting of blocks 1004, 1005,  
5027 1006, 1007, 1008, 1009, 1010, 1013, 1014, 1017, 1018, 1019,



726240

5028 1020, 1021, 1022, 1027, 1028, 1029, 1030, 1032, 1033, 1034,  
5029 1036, 1037, 1038, and 1039.

5030 b. That part of tract 77.62 consisting of blocks 1000,  
5031 1001, 1002, 1003, 1004, 1005, 1006, 1007, 1008, 1009, 1010,  
5032 1011, and 2000.

5033 22. That part of voting tabulation district 735 consisting  
5034 of:

5035 a. That part of tract 39.01 consisting of blocks 3008,  
5036 3016, 3017, 3018, 3019, 3020, and 3021.

5037 b. That part of tract 39.02 consisting of blocks 1000,  
5038 1001, 1002, 1003, 1004, 1021, 1022, 1023, 1024, 1025, 1026, and  
5039 1027.

5040 23. That part of voting tabulation district 736 consisting  
5041 of:

5042 a. That part of tract 39.01 consisting of blocks 3009,  
5043 3010, 3014, and 3015.

5044 b. That part of tract 39.02 consisting of blocks 1005,  
5045 1006, 1007, 1008, 1011, 1013, 1018, 1019, 1020, 1028, and 1029.

5046 24. That part of voting tabulation district 737 consisting  
5047 of:

5048 a. That part of tract 39.01 consisting of blocks 1010,  
5049 1011, 1012, 4000, 4001, 4002, 4003, 4004, and 4005.

5050 b. That part of tract 39.02 consisting of blocks 2000,  
5051 2001, 2002, 2003, 2004, 2005, 2006, 2007, 2008, 3000, 3001,  
5052 3002, 3003, 3004, 3005, 3006, 3007, 3008, 3009, 3010, 3011,  
5053 3012, 3013, 3014, and 3015.

5054 (22) District 22 is composed of:

5055 (a) That part of Broward County consisting of:

5056 1. All of voting tabulation districts 1, 2, 4, 5, 6, 8, 14,





726240

5057 26, 27, 41, 42, 43, 46, 47, 48, 49, 50, 51, 52, 53, 54, 55, 56,  
5058 57, 60, 61, 63, 64, 65, 66, 67, 68, 71, 72, 73, 74, 75, 76, 77,  
5059 80, 92, 93, 94, 101, 103, 104, 106, 107, 108, 112, 113, 114,  
5060 115, 116, 119, 122, 127, 131, 132, 133, 134, 135, 136, 361, 363,  
5061 364, 365, 366, 367, 368, 369, 370, 371, 374, 375, 376, 377, 378,  
5062 381, 383, 384, 385, 386, 387, 388, 390, 391, 392, 393, 394, 395,  
5063 396, 398, 399, 400, 401, 402, 404, 405, 406, 407, 408, 409, 410,  
5064 411, 412, 413, 458, 459, 462, 463, 464, 465, 466, 467, 468, 469,  
5065 470, 471, 472, 473, 474, 475, 476, 477, 478, 479, 480, 481, 482,  
5066 483, 484, 485, 486, 487, 488, 489, 490, 491, 502, 505, 506, 507,  
5067 508, 509, 510, 511, 512, 513, 514, 515, 516, 518, 519, 520, 521,  
5068 522, 523, 524, 534, 535, 536, 540, 541, 542, 544, 545, 546, 547,  
5069 548, 549, 550, 551, 554, 562, 563, 564, 566, 567, 868, 869, 870,  
5070 and 872.

5071 2. That part of voting tabulation district 10 consisting  
5072 of:

5073 a. That part of tract 103.06 consisting of blocks 1000,  
5074 1002, 1003, 1004, 1005, and 1006.

5075 3. That part of voting tabulation district 15 consisting  
5076 of:

5077 a. That part of tract 103.07 consisting of blocks 2030,  
5078 2031, 2032, and 2033.

5079 4. That part of voting tabulation district 31 consisting  
5080 of:

5081 a. That part of tract 107.02 consisting of block 1000.

5082 5. That part of voting tabulation district 59 consisting  
5083 of:

5084 a. That part of tract 303.02 consisting of block 3000.

5085 b. That part of tract 304.02 consisting of blocks 2030 and



726240

2044.

6. That part of voting tabulation district 69 consisting of:

a. That part of tract 308.01 consisting of blocks 4000, 4001, 4002, 4003, 4004, 4005, 4006, 4007, 4008, 4009, 4010, 4011, 4012, 4013, 4014, 4015, 4016, 4052, and 4053.

7. That part of voting tabulation district 83 consisting of:

a. That part of tract 304.02 consisting of block 2045.  
b. That part of tract 308.01 consisting of blocks 1000, 2000, and 2021.

8. That part of voting tabulation district 88 consisting of:

a. That part of tract 310.01 consisting of blocks 1018, 1019, 1031, 1032, 1033, 1034, 1035, and 1036.

9. That part of voting tabulation district 118 consisting of:

a. That part of tract 505.01 consisting of blocks 3003, 3004, 3005, 3006, 3007, 3008, and 3009.  
b. That part of tract 505.02 consisting of blocks 1012 and 1013.

10. That part of voting tabulation district 120 consisting of:

a. That part of tract 507.02 consisting of blocks 1000, 1001, 1002, 1004, 1005, 1006, 1007, 1008, 1009, 1010, 1011, 1012, 1013, 1014, 1015, 1016, 1017, 1023, 2014, 2017, 2018, 2023, 4001, 4003, 4004, 4005, 4006, 4007, 4008, 4009, 4010, 4011, 4012, 4013, 4014, 4015, 4016, 4017, 4018, 4019, 4020, and 4021.



726240

11. That part of voting tabulation district 333 consisting of:

a. That part of tract 601.19 consisting of blocks 1029, 2000, 2001, 2002, 2003, 2004, and 2008.

12. That part of voting tabulation district 343 consisting of:

a. That part of tract 601.21 consisting of blocks 1007, 1008, 1016, 1017, 1018, 1019, 1020, and 1024.

13. That part of voting tabulation district 351 consisting of:

a. That part of tract 601.19 consisting of blocks 1002, 1019, 1020, 1021, 1026, and 1027.

14. That part of voting tabulation district 353 consisting of:

a. That part of tract 601.21 consisting of block 2005.

15. That part of voting tabulation district 379 consisting of:

a. That part of tract 607 consisting of blocks 1008, 1009, 1010, 1011, 1012, 1013, 1014, 1015, 1016, 1017, 1018, 1019, 1020, 1021, 1022, 1023, 2000, 2001, 2002, 2003, 2004, 2005, 2006, 2007, 2008, and 2009.

16. That part of voting tabulation district 382 consisting of:

a. That part of tract 601.21 consisting of blocks 4001, 4002, 4003, 4004, 4005, 4006, 4007, 4009, 4010, and 4011.

b. That part of tract 601.22 consisting of blocks 2022 and 2026.

c. That part of tract 610.02 consisting of blocks 1014, 1020, 1021, 1022, 1023, 1024, 1025, 1026, 1027, 1028, 1029,



726240

1030, 1031, 1032, 1033, and 4023.

17. That part of voting tabulation district 397 consisting of:

a. That part of tract 606.07 consisting of blocks 2000, 2018, and 2019.

18. That part of voting tabulation district 403 consisting of:

a. That part of tract 509 consisting of blocks 1000, 1001, 1002, 1003, 1004, 1005, 2000, 2001, 2002, 2006, 2008, 2009, 2010, 2011, 2012, 2013, 2014, 2015, 3000, 3001, 3002, 3003, 3004, 3007, 3008, 3009, 3010, 3011, 3012, 3013, 3014, 3015, 3016, 3017, 3018, 3019, 3020, 3021, 5006, 5007, 5008, and 5009.

19. That part of voting tabulation district 460 consisting of:

a. That part of tract 505.02 consisting of block 1014.

20. That part of voting tabulation district 501 consisting of:

a. That part of tract 427 consisting of block 1001.

21. That part of voting tabulation district 503 consisting of:

a. That part of tract 426 consisting of blocks 2000, 2001, 2003, 2004, 2005, 2006, 2007, 2008, 2009, 2010, 2011, 3011, 3014, 3017, 3018, 3019, 3020, and 3021.

22. That part of voting tabulation district 504 consisting of:

a. That part of tract 416 consisting of blocks 1000, 1017, 1019, 1020, and 1041.

b. That part of tract 425 consisting of blocks 3002, 3008, 3009, 3012, 3015, 3017, 3020, 3021, 3022, 3023, 3027, 3029,



726240

3030, and 3031.

23. That part of voting tabulation district 517 consisting of:

a. That part of tract 427 consisting of blocks 2000, 2001, 2002, 2003, 2004, 2005, 2006, 2007, 2008, 2009, 2010, 2011, 2012, 2013, 2014, 2015, 2016, 2017, 2018, 2019, 2020, 2021, 2022, 2023, 2024, 2025, and 2026.

24. That part of voting tabulation district 526 consisting of:

a. That part of tract 431 consisting of blocks 1000, 1001, 1002, 1003, 1004, 1005, 1006, 1007, 1008, 1009, 1010, 1011, 1012, 1013, 1014, 1015, 1016, 1017, 1018, 1019, 1020, 1021, 1022, 1023, 1024, 1025, 1026, 1027, 1028, 1029, 1030, 1031, 1032, 1033, 1035, 1036, 1037, 1038, 2000, 2001, 2002, 2003, 2004, 2025, 2029, 3000, 3001, 3002, 3003, 3004, 3005, 3006, 3007, 3008, and 3009.

25. That part of voting tabulation district 537 consisting of:

a. That part of tract 408.01 consisting of block 2003.

26. That part of voting tabulation district 538 consisting of:

a. That part of tract 408.02 consisting of blocks 1007, 2020, 3006, 3007, and 3011.

27. That part of voting tabulation district 539 consisting of:

a. That part of tract 426 consisting of blocks 3008, 3009, 3010, 3022, and 3023.

b. That part of tract 427 consisting of blocks 1002, 1003, 1004, 1005, 1006, 1011, 1013, and 1014.



726240

28. That part of voting tabulation district 543 consisting of:

a. That part of tract 416 consisting of blocks 1003, 1004, 1005, 1006, 1007, and 1018.

b. That part of tract 418.01 consisting of blocks 2006, 2007, 2008, and 2009.

c. That part of tract 425 consisting of blocks 3000, 3010, 3011, 3018, 3019, 3032, 3033, 3034, 3035, 3036, 3037, 3038, and 3039.

29. That part of voting tabulation district 552 consisting of:

a. That part of tract 408.01 consisting of block 2004.

30. That part of voting tabulation district 561 consisting of:

a. That part of tract 431 consisting of blocks 1034, 2028, 2030, 2031, 2032, 2033, 2034, 2035, 2037, 2038, 2039, and 2040.

b. That part of tract 1106 consisting of blocks 1022, 3000, 3001, 3002, 3003, 3004, 3005, 3006, 3007, 3157, 3158, and 3159.

31. That part of voting tabulation district 568 consisting of:

a. That part of tract 430.01 consisting of blocks 1000, 1001, 1002, 1003, 1004, 1005, 1006, 1007, and 1008.

32. That part of voting tabulation district 631 consisting of:

a. That part of tract 1106 consisting of block 3016.

33. That part of voting tabulation district 867 consisting of:

a. That part of tract 611 consisting of blocks 3010, 3011, 3012, 3013, 3014, 3015, 3016, 3017, 3018, 3019, 3020, 3021,



726240

3025, 3026, 3027, 3030, 3033, and 3034.

(b) That part of Palm Beach County consisting of:

1. All of voting tabulation districts 193, 194, 195, 243, 244, 245, 246, 249, 251, 256, 263, 264, 266, 267, 268, 308, 309, 310, 311, 312, 313, 314, 315, 316, 317, 318, 320, 321, 322, 323, 324, 325, 326, 327, 328, 329, 330, 331, 332, 333, 334, 335, 336, 337, 338, 339, 340, 341, 347, 348, 349, 350, 351, 365, 366, 368, 370, 371, 372, 384, 385, 386, 387, 388, 389, 390, 391, 392, 393, 394, 395, 396, 397, 398, 399, 400, 401, 402, 403, 404, 406, 407, 408, 409, 410, 411, 412, 413, 414, 416, 417, 418, 419, 420, 421, 422, 423, 424, 425, 426, 427, 428, 429, 430, 431, 432, 433, 434, 435, 436, 437, 438, 439, 440, 441, 442, 443, 444, 445, 446, 447, 448, 449, 450, 451, 452, 453, 454, 455, 456, 457, 458, 459, 460, 461, 462, 463, 464, 465, 466, 467, 468, 469, 470, 471, 472, 473, 474, 475, 476, 477, 478, 479, 480, 481, 482, 483, 484, 485, 486, 488, 489, 490, 491, 492, 493, 494, 495, 496, 497, 500, 501, 502, 505, 506, 507, 508, 509, 510, 512, 513, 514, 515, 516, 556, 559, 560, 571, 579, 598, 599, 604, 605, 784, 787, 793, 794, 795, 797, 798, 799, 801, 804, 805, 807, 808, 816, 817, 818, 819, 820, 821, 822, 823, 824, 825, 826, 827, 828, 829, 830, 831, 841, and 849.

2. That part of voting tabulation district 242 consisting of:

a. That part of tract 28 consisting of blocks 1018, 1019, 1020, 1021, 1022, 1023, 1029, 1030, 1036, 1037, 1038, 1039, 1040, 1041, 1042, 1043, and 1044.

3. That part of voting tabulation district 247 consisting of:

a. That part of tract 34 consisting of blocks 1005, 1006, 1007, 1011, 1012, 1013, 1014, and 1018.



726240

b. That part of tract 36 consisting of blocks 1001, 1002, 1003, 1004, 1005, 1006, 1007, 1010, 1013, 1014, and 1016.

c. That part of tract 37 consisting of blocks 1000, 1001, 1002, 1003, 1004, 1005, 1006, 1007, 1008, 1009, 1010, 1011, 1012, 1013, 1014, 1015, 1016, 1017, 1018, 1019, 1020, 1021, 1022, 1023, 1024, 1025, 1026, 1027, 1028, 4000, 4001, 4002, 4003, 4004, 4005, 4006, 4007, 4008, 4009, 4010, 4011, and 4012.

4. That part of voting tabulation district 248 consisting of:

a. That part of tract 36 consisting of blocks 1017, 1018, 1021, 1022, 1023, 1024, 1025, 1026, 1027, 1028, 1029, 4003, 4004, 4005, 4006, 4013, 4014, 4021, 4022, 4023, and 4030.

b. That part of tract 37 consisting of blocks 3000, 3001, 3002, 3003, 3004, 3005, 3006, 3007, 3008, 3009, 3010, 3011, 3012, 3013, 3014, 3015, 3016, 3017, 3018, 3019, 3020, 3021, 3022, 3023, 3024, 3025, 4013, 4014, 4015, 4016, 4017, 4018, 4019, 4020, 4021, 4022, 4023, 4024, 4025, 4026, and 4027.

5. That part of voting tabulation district 250 consisting of:

a. That part of tract 36 consisting of blocks 4031, 4038, 4039, 4040, 4041, 4044, 4045, 4057, 4058, and 4061.

6. That part of voting tabulation district 255 consisting of:

a. That part of tract 38 consisting of blocks 2010, 2012, 2013, 2014, 2016, and 2021.

7. That part of voting tabulation district 261 consisting of:

a. That part of tract 40.09 consisting of blocks 2003, 2004, 3000, and 3008.





726240

- 5289        b. That part of tract 40.1 consisting of block 1000.
- 5290        8. That part of voting tabulation district 262 consisting
- 5291 of:
- 5292        a. That part of tract 41.02 consisting of blocks 1004,
- 5293 1005, 1006, 1010, 1011, 1012, 1013, 3001, 3002, 3003, 3004,
- 5294 3005, 3006, and 3007.
- 5295        9. That part of voting tabulation district 265 consisting
- 5296 of:
- 5297        a. That part of tract 41.01 consisting of blocks 1000,
- 5298 1001, 1002, 1003, 1004, 1005, 1006, 1007, 1008, 1009, 1011,
- 5299 1012, 1014, 1015, 1016, 1017, 1018, 1019, 1021, 1022, 1023,
- 5300 1025, 1027, 3000, 3001, 3002, 3003, 3004, 3005, 3006, 3007,
- 5301 3008, 3009, 3010, 3011, 3012, 3013, 3014, 3015, 3016, 3017,
- 5302 3018, 3019, 3020, 3021, 3022, 3023, 3024, 3026, and 3027.
- 5303        10. That part of voting tabulation district 319 consisting
- 5304 of:
- 5305        a. That part of tract 44.01 consisting of block 1002.
- 5306        11. That part of voting tabulation district 344 consisting
- 5307 of:
- 5308        a. That part of tract 48.13 consisting of blocks 1005,
- 5309 1006, 1007, 1008, 1019, 1020, 1021, 1022, 1023, and 1024.
- 5310        b. That part of tract 49.02 consisting of blocks 1040,
- 5311 1043, 1052, and 1053.
- 5312        12. That part of voting tabulation district 346 consisting
- 5313 of:
- 5314        a. That part of tract 48.13 consisting of block 1000.
- 5315        13. That part of voting tabulation district 503 consisting
- 5316 of:
- 5317        a. That part of tract 76.14 consisting of blocks 2007,



726240

2008, 2009, 2010, and 2011.

14. That part of voting tabulation district 504 consisting  
of:

a. That part of tract 76.16 consisting of block 1000.

15. That part of voting tabulation district 511 consisting  
of:

a. That part of tract 66.03 consisting of block 3004.

16. That part of voting tabulation district 578 consisting  
of:

a. That part of tract 59.15 consisting of blocks 2006,  
2007, 2008, 2009, 2010, 2011, 2012, 2013, 2014, 2015, and 2021.

17. That part of voting tabulation district 771 consisting  
of:

a. That part of tract 5.11 consisting of block 1012.

b. That part of tract 15 consisting of blocks 1000, 1001,  
1002, 1003, 1004, 1007, 1008, 1009, 1010, 1011, 1012, 1013,  
1014, 1015, 1027, 1028, 1029, 1030, and 1031.

18. That part of voting tabulation district 772 consisting  
of:

a. That part of tract 15 consisting of blocks 1016, 1017,  
1018, 1019, 1024, 1025, and 1026.

19. That part of voting tabulation district 779 consisting  
of:

a. That part of tract 16 consisting of blocks 1000, 1001,  
2000, 2001, and 2012.

b. That part of tract 17 consisting of blocks 2000 and  
2001.

c. That part of tract 23 consisting of blocks 1000 and  
1001.



726240

20. That part of voting tabulation district 796 consisting of:

a. That part of tract 28 consisting of blocks 1000, 1001, 1002, 1004, 1005, 1006, 1007, 1008, 1009, 1010, 1011, 1012, 1013, 1014, 1015, 1016, 1017, 1024, 1025, 1031, 1032, 1033, 1034, 1035, 1045, 3000, 3001, 4000, 4001, 4002, 4003, 4004, 4005, 4006, 4007, 4008, 4009, 4010, 4011, 4012, 4013, and 4014.

21. That part of voting tabulation district 800 consisting of:

a. That part of tract 44.02 consisting of blocks 1000, 1001, 1002, 1003, 1004, 1005, 1014, 1015, 1016, 1017, 1018, 1019, 1021, 1022, 1023, 1024, 1025, 1026, 2000, 2001, 2002, 2003, 2004, 2005, 2007, 2008, 2009, 2010, 2011, 2012, 2013, 2014, 2015, 2016, 2017, 2018, 2019, 2020, 2021, 2022, 2023, 2024, 2025, 2026, 2027, 2028, 2029, 2030, 2031, 2032, 2033, 2034, and 2035.

b. That part of tract 52.03 consisting of blocks 1005, 1006, 1007, 1008, 1009, 1010, 1021, 1022, 1023, 1024, 1025, 2005, 2006, 2007, 2008, 2009, 2010, 2011, and 2012.

c. That part of tract 52.04 consisting of blocks 3022, 3023, 3034, 3035, and 3036.

22. That part of voting tabulation district 803 consisting of:

a. That part of tract 51.01 consisting of blocks 1000, 1001, 1002, 1003, 1010, 1011, 1012, 1013, 1014, 1015, 1016, 1017, 1019, 1020, 1021, 1022, 1024, 1025, 1026, 2000, 2001, 2002, 2003, 2004, 2005, 2006, 2007, 2008, 2009, 2010, 2011, 2012, 2013, 2014, and 2015.

b. That part of tract 52.02 consisting of blocks 1000,



726240

5376 1001, 1002, 1003, 1004, 1005, 1006, 1007, 1008, 1009, 1010,  
5377 1011, 1012, 1013, 1014, 1015, 1016, 1017, 1018, 1019, 1020,  
5378 1021, 1025, 1026, 1027, 1028, 2000, 2001, 2002, 2003, 2004,  
5379 2005, 2006, 2007, 2008, 2009, 2010, 2011, and 2012.  
5380 c. That part of tract 52.03 consisting of blocks 2023,  
5381 2024, 2025, 2026, 2027, 2028, 2029, 2030, 2031, 2032, 2033,  
5382 2034, 2035, 2036, and 2037.  
5383 23. That part of voting tabulation district 806 consisting  
5384 of:  
5385 a. That part of tract 50 consisting of blocks 2031 and  
5386 2032.  
5387 24. That part of voting tabulation district 814 consisting  
5388 of:  
5389 a. That part of tract 61 consisting of blocks 1016 and  
5390 1023.  
5391 25. That part of voting tabulation district 833 consisting  
5392 of:  
5393 a. That part of tract 35.04 consisting of blocks 1000,  
5394 1044, and 1045.  
5395 b. That part of tract 35.07 consisting of blocks 1000 and  
5396 3000.  
5397 c. That part of tract 35.09 consisting of blocks 1000 and  
5398 4000.  
5399 d. That part of tract 35.11 consisting of block 1000.  
5400 e. That part of tract 54.07 consisting of blocks 1000,  
5401 1004, and 1005.  
5402 f. That part of tract 54.09 consisting of blocks 1023 and  
5403 1024.  
5404 g. That part of tract 54.11 consisting of blocks 1000,



726240

5405 2000, 2012, 2013, and 2014.

5406 h. That part of tract 74.1 consisting of blocks 1000 and

5407 2000.

5408 i. That part of tract 74.12 consisting of blocks 1000,

5409 1001, and 1002.

5410 j. That part of tract 74.14 consisting of block 1000.

5411 k. That part of tract 74.16 consisting of blocks 2000 and

5412 3016.

5413 l. That part of tract 74.18 consisting of block 1000.

5414 m. That part of tract 74.2 consisting of block 2002.

5415 n. That part of tract 9900 consisting of blocks 12, 13, 14,

5416 15, 16, 17, 18, 19, 20, 21, 22, 23, 24, 25, 26, 27, 28, and 29.

5417 (23) District 23 is composed of:

5418 (a) That part of Broward County consisting of:

5419 1. All of voting tabulation districts 44, 45, 317, 346,

5420 348, 352, 354, 362, 425, 426, 427, 428, 429, 430, 431, 432, 433,

5421 435, 436, 437, 438, 439, 440, 441, 442, 443, 449, 450, 451, 452,

5422 454, 455, 456, 457, 570, 571, 572, 573, 574, 575, 576, 577, 578,

5423 579, 580, 581, 582, 583, 584, 585, 586, 587, 588, 589, 590, 591,

5424 592, 593, 595, 596, 597, 598, 599, 600, 601, 602, 603, 604, 605,

5425 606, 607, 608, 609, 610, 612, 613, 614, 615, 616, 617, 618, 619,

5426 620, 621, 622, 623, 624, 625, 626, 627, 629, 632, 633, 634, 635,

5427 636, 637, 638, 639, 640, 641, 642, 643, 644, 645, 646, 647, 648,

5428 649, 650, 651, 652, 653, 654, 655, 656, 657, 658, 659, 660, 661,

5429 662, 663, 664, 665, 666, 667, 668, 669, 670, 671, 672, 673, 674,

5430 675, 676, 677, 678, 679, 680, 681, 682, 683, 684, 685, 686, 687,

5431 688, 689, 690, 691, 692, 693, 694, 695, 696, 697, 698, 699, 700,

5432 701, 702, 703, 704, 705, 706, 707, 708, 709, 710, 711, 712, 713,

5433 714, 715, 716, 717, 718, 719, 720, 721, 722, 723, 724, 725, 726,



726240

727, 728, 729, 730, 731, 732, 733, 734, 735, 736, 737, 738, 739,  
740, 741, 742, 743, 744, 746, 780, 781, 782, 783, 784, 785, 788,  
791, 792, 793, 794, 795, 796, 797, 798, 799, 800, 801, 806, 808,  
810, 811, 812, 816, 817, 818, 819, 822, 823, 824, 825, 826, 827,  
828, 829, 831, 836, 837, 840, 841, 842, 843, 844, 846, 847, 848,  
849, 850, 851, 852, 853, 854, 855, 856, 857, 858, 859, 860, 861,  
871, 873, and 874.

2. That part of voting tabulation district 187 consisting  
of:

a. That part of tract 601.2 consisting of block 4056.

b. That part of tract 703.2 consisting of blocks 1000,  
3000, and 4000.

c. That part of tract 703.21 consisting of blocks 1002,  
1004, and 1009.

d. That part of tract 703.22 consisting of blocks 3000,  
3001, and 3002.

e. That part of tract 9800 consisting of blocks 1020, 1021,  
1024, 1025, 1026, 1027, 1028, and 1029.

3. That part of voting tabulation district 333 consisting  
of:

a. That part of tract 601.19 consisting of blocks 1003,  
1004, 1005, 1006, 1007, 1008, 1012, 1013, 1014, 1015, 1016,  
1017, 1018, 1022, 1023, 1024, 1025, 1028, 1034, 1035, 1036,  
1037, 2005, 2006, 2007, and 2009.

4. That part of voting tabulation district 343 consisting  
of:

a. That part of tract 601.19 consisting of blocks 1009,  
1010, 1011, 1030, 1031, 1032, and 1033.

b. That part of tract 601.2 consisting of blocks 4005,



726240

4007, 4011, 4012, 4013, 4014, 4015, 4016, 4017, 4018, 4019,  
4020, 4021, 4022, 4023, 4024, 4025, 4026, 4027, 4028, 4029,  
4030, 4031, 4032, 4033, 4034, 4035, 4036, 4037, 4038, 4039,  
4040, 4041, 4042, 4043, 4046, 4047, 4048, 4049, 4050, 4051,  
4052, and 4055.

5. That part of voting tabulation district 351 consisting  
of:

a. That part of tract 601.18 consisting of blocks 1011,  
1012, 1013, 1014, 1016, 1017, 1028, 2006, 2007, 2008, 2009,  
2010, 2011, 2012, 2013, 2014, 2015, 2016, 2017, 2018, 2019,  
2020, 2021, 2022, 2023, 2024, 2025, 2026, 2027, and 2028.

b. That part of tract 601.19 consisting of blocks 1000 and  
1001.

6. That part of voting tabulation district 353 consisting  
of:

a. That part of tract 601.2 consisting of blocks 1000,  
1001, 1002, 1003, 1017, 2000, 2001, 2002, 2003, 2004, 2017,  
3000, 3001, 3002, 3003, 3004, 3005, 3006, 3007, 3008, 3009,  
3010, and 3011.

b. That part of tract 601.21 consisting of blocks 2003 and  
2004.

7. That part of voting tabulation district 382 consisting  
of:

a. That part of tract 601.21 consisting of block 4008.

b. That part of tract 601.22 consisting of block 2027.

c. That part of tract 702.07 consisting of block 1002.

d. That part of tract 702.08 consisting of block 3000.

8. That part of voting tabulation district 434 consisting  
of:



726240

a. That part of tract 703.17 consisting of blocks 1000, 1001, 1007, 1008, 1009, 1010, 1011, 1012, 1013, 1014, 1015, 1016, 1017, 1018, 1019, 1020, 1021, 1022, 1023, 1024, 1025, 1026, 1027, 1028, 1030, 1031, 1032, 1033, 1034, 1035, 1036, 1037, 1038, 1039, 1040, 1041, 1042, 1045, 1046, 1047, 1048, 1069, 1091, 1100, 1118, 1119, and 1120.

b. That part of tract 9800 consisting of blocks 1022 and 1023.

9. That part of voting tabulation district 453 consisting of:

a. That part of tract 703.14 consisting of blocks 1003, 1004, 1005, 1006, 1007, 1008, 1077, 1078, 1079, 1080, 1081, 1082, and 1083.

b. That part of tract 1103.01 consisting of blocks 1000, 1001, 3002, 3003, 3004, 3005, and 3006.

10. That part of voting tabulation district 561 consisting of:

a. That part of tract 1106 consisting of blocks 3019, 3020, 3021, 3022, 3156, and 3167.

11. That part of voting tabulation district 568 consisting of:

a. That part of tract 430.01 consisting of blocks 1009 and 1010.

12. That part of voting tabulation district 631 consisting of:

a. That part of tract 1106 consisting of blocks 3008, 3009, 3010, 3011, 3012, 3013, 3014, 3015, 3057, 3058, 3059, 3060, 3061, 3062, 3064, 3065, 3066, 3152, and 3153.

13. That part of voting tabulation district 778 consisting





726240

of:

a. That part of tract 1101 consisting of blocks 2001, 2002, 2003, 2008, 2009, 2010, 2019, 2020, 2021, 2022, 3003, 3004, 3005, 3006, 3007, 3025, 3026, 3027, and 3028.

14. That part of voting tabulation district 779 consisting  
of:

a. That part of tract 1101 consisting of blocks 3008 and 3015.

15. That part of voting tabulation district 790 consisting  
of:

a. That part of tract 1101 consisting of blocks 1000, 1001, 1005, 1006, 1011, 1012, 1017, 1018, 4010, 4011, 4016, 4018, and 4020.

16. That part of voting tabulation district 807 consisting  
of:

a. That part of tract 1103.32 consisting of blocks 1000, 1001, 1002, 1003, 1004, 1006, 1008, 1040, 1050, and 1052.

b. That part of tract 1103.33 consisting of block 2028.

17. That part of voting tabulation district 813 consisting  
of:

a. That part of tract 1103.01 consisting of blocks 1003, 3007, and 3008.

18. That part of voting tabulation district 835 consisting  
of:

a. That part of tract 1103.26 consisting of block 2000.

b. That part of tract 1103.3 consisting of blocks 1000, 1001, 1002, 1003, 1004, 1005, 1006, 1007, and 1008.

19. That part of voting tabulation district 862 consisting  
of:



726240

a. That part of tract 1003 consisting of blocks 3000, 3001, 3002, 3003, 3007, 3008, 3011, 3012, 3016, 3017, 3018, 3019, 3020, and 3024.

b. That part of tract 1005.02 consisting of blocks 2000, 2001, 2002, 2003, 2004, 2005, 2006, 2007, 2008, 2009, 2010, 2011, 2012, 2013, 2014, 2015, 2016, 2017, 2018, 2019, 2020, 2021, 2022, 2023, 2024, 2025, 2026, 2027, 2028, and 2029.

20. That part of voting tabulation district 863 consisting of:

a. That part of tract 1004 consisting of blocks 2016, 2017, 2029, 2030, 3000, 3001, 3002, 3003, 3004, 3005, 3006, 3007, 3008, 3009, 3010, 3011, 3012, 3013, 3015, 3016, 3017, 3018, 3019, 4002, 4003, 4006, 4007, 4008, 4014, 4015, 4016, 4017, 4020, 4022, 4025, and 4026.

21. That part of voting tabulation district 867 consisting of:

a. That part of tract 611 consisting of blocks 3024 and 3032.

(b) That part of Miami-Dade County consisting of:

1. All of voting tabulation districts 1, 2, 3, 4, 5, 6, 7, 8, 10, 11, 12, 14, 16, 17, 18, 19, 20, 21, 22, 23, 24, 25, 26, 27, 28, 29, 30, 31, 32, 33, 34, 35, 36, 37, 38, 39, 40, 41, 42, 43, 44, 45, 46, 47, 48, 49, 50, 51, 52, 54, 60, 62, 63, 64, 65, 66, 67, 68, 69, 70, 71, 72, 73, 74, 75, 76, 77, 78, 79, 80, 82, 97, 98, 99, 100, 101, 102, 103, 104, 105, 106, 108, 109, 110, 111, 112, 113, 114, 115, 116, 117, 118, 119, 120, 121, 122, 221, 222, 223, 224, 225, 227, 1441, 1442, 1443, 1444, 1445, 1446, 1447, 1448, 1449, 1450, and 1451.

2. That part of voting tabulation district 13 consisting



726240

of:

a. That part of tract 38.01 consisting of blocks 1000, 1001, 1002, 1003, 2000, 2001, 2002, 2003, 2004, 2005, 2006, 2007, 3000, 3001, 3002, 4000, 4001, 4002, 4003, 4004, 4005, 4006, 4007, 4008, 4009, 4010, 4011, 4012, 4013, 4014, 4015, 4017, 4019, 4020, 4021, 4031, 4032, 4033, 4034, 5000, 5001, 5002, 5003, 5004, 5005, 5006, 5007, 5008, 5009, 5010, and 5011.

b. That part of tract 38.04 consisting of blocks 1009 and 2016.

3. That part of voting tabulation district 15 consisting of:

a. That part of tract 38.01 consisting of blocks 3003, 4016, 4018, 4022, 4023, 4024, 4025, and 4027.

b. That part of tract 38.04 consisting of block 4011.

4. That part of voting tabulation district 53 consisting of:

a. That part of tract 45 consisting of blocks 1004, 1005, 1008, 1009, 1013, 1027, 1028, 1034, 1035, 1036, 1037, 1038, 1039, 1040, 1041, 1042, and 3004.

5. That part of voting tabulation district 61 consisting of:

a. That part of tract 97.03 consisting of blocks 1000, 1002, 1003, 1004, 1005, 1006, 1007, 1008, 1009, 1010, 1011, 1012, 2000, 2001, 2002, 2003, 2004, 2005, 2006, 2007, 2008, 2009, 2010, 2011, 2012, 2013, 2014, 2015, 2016, 2017, 2018, 2019, 2020, 2021, 2022, 2023, 2024, 2025, 2026, 2027, 2028, 2029, 2030, 2031, 2032, 2033, 2034, 2035, 2036, 2037, 2038, 2039, 2040, 2041, 2042, 2043, 2044, 2045, 2046, 2047, 2048, 2049, 2050, 2051, 2052, 2053, 2054, 2055, and 2056.



726240

6. That part of voting tabulation district 81 consisting of:
- a. That part of tract 1.13 consisting of blocks 1006, 1012, 1013, 1014, and 1015.
- b. That part of tract 2.11 consisting of blocks 2000 and 2027.
- c. That part of tract 97.04 consisting of blocks 2000, 2046, and 3000.
7. That part of voting tabulation district 1412 consisting of:
- a. That part of tract 9810 consisting of blocks 1008, 1009, 1013, and 1014.
- (24) District 24 is composed of:
- (a) That part of Broward County consisting of:
1. All of voting tabulation districts 422, 423, 424, 444, 445, 446, 447, 448, 745, 747, 748, 749, 750, 751, 752, 753, 754, 755, 756, 757, 758, 759, 760, 761, 762, 763, 771, 772, 773, 774, 775, 776, 777, 786, 787, 802, 803, 805, 838, 839, and 845.
2. That part of voting tabulation district 764 consisting of:
- a. That part of tract 1103.21 consisting of blocks 1000, 1001, 1002, 1003, 1004, 1005, 1006, 1007, 1008, 1009, 1010, 1011, 1012, 1013, 1014, 1015, 1017, 1018, 1019, 1020, 1021, and 1022.
3. That part of voting tabulation district 778 consisting of:
- a. That part of tract 1101 consisting of blocks 2011, 2012, 2013, 2014, 2015, 2016, 2017, and 2018.
4. That part of voting tabulation district 779 consisting



726240

of:

a. That part of tract 1101 consisting of blocks 3009, 3010, 3011, 3012, 3013, 3014, 3016, 3017, 3018, and 3019.

b. That part of tract 1103.4 consisting of blocks 4010 and 4011.

c. That part of tract 1103.41 consisting of blocks 2000, 2001, 2002, 2003, 2004, 2005, 2006, 2007, 2008, 2009, 2010, 2011, 2012, 2013, 2014, 2015, 2016, 2017, and 2018.

5. That part of voting tabulation district 790 consisting of:

a. That part of tract 1101 consisting of blocks 1002, 1003, 1004, 1007, 1008, 1009, 1010, 1013, 1014, 1015, 1016, 1019, 1020, 4021, 4022, 4023, 4024, and 4025.

6. That part of voting tabulation district 862 consisting of:

a. That part of tract 1005.02 consisting of block 1000.

7. That part of voting tabulation district 863 consisting of:

a. That part of tract 1004 consisting of block 3014.

(b) That part of Miami-Dade County consisting of:

1. All of voting tabulation districts 83, 84, 85, 86, 87, 88, 89, 90, 91, 92, 93, 94, 95, 96, 107, 123, 124, 125, 126, 127, 128, 129, 130, 131, 132, 133, 134, 135, 136, 137, 138, 139, 140, 141, 142, 143, 144, 145, 146, 147, 148, 149, 150, 151, 152, 153, 154, 155, 156, 157, 158, 159, 160, 161, 162, 163, 164, 165, 166, 167, 168, 169, 170, 171, 172, 173, 174, 175, 179, 180, 181, 182, 183, 184, 185, 186, 187, 188, 189, 190, 191, 192, 193, 194, 195, 196, 197, 198, 199, 200, 201, 202, 203, 204, 205, 206, 207, 208, 209, 210, 211, 212, 213, 214, 215, 216, 217, 218, 219, 220,



726240

5666 226, 228, 229, 230, 233, 234, 235, 236, 237, 238, 239, 240, 241,  
5667 242, 243, 244, 245, 246, 247, 248, 249, 250, 251, 252, 253, 254,  
5668 255, 256, 257, 258, 259, 260, 261, 262, 263, 264, 265, 266, 267,  
5669 268, 269, 270, 271, 272, 273, 274, 275, 276, 277, 278, 279, 280,  
5670 281, 282, 283, 284, 285, 286, 291, 292, 293, 294, 295, 296, 297,  
5671 298, 299, 300, 301, 302, 303, 304, 305, 306, 307, 308, 309, 310,  
5672 312, 314, 315, 316, 317, 318, 319, 320, 321, 322, 323, 324, 325,  
5673 326, 327, 328, 329, 330, 331, 332, 333, 334, 335, 336, 337, 338,  
5674 339, 340, 341, 342, 343, 345, 346, 347, 348, 349, 350, 352, 353,  
5675 355, 360, 364, 365, 371, 372, 373, 375, 376, 377, 378, 379, 380,  
5676 381, 382, 421, 468, 764, 765, 766, 769, 770, 771, 772, 773, 774,  
5677 775, 776, 777, 778, 779, 784, 785, 786, 787, 788, 789, 790, 791,  
5678 792, 793, 794, 795, 796, 797, 798, 799, 804, 805, 807, 808, 809,  
5679 810, 811, 812, 815, 816, 817, 818, 819, 820, 821, 822, 823, 824,  
5680 825, 826, 827, 828, 829, 830, 831, 832, 834, 835, 868, 883, 910,  
5681 912, 913, 914, 915, 916, 919, 920, 921, 922, 1403, 1404, 1405,  
5682 1406, 1407, 1408, 1409, 1410, 1411, 1413, 1414, 1415, 1417,  
5683 1432, 1439, and 1440.

5684 2. That part of voting tabulation district 13 consisting  
5685 of:

5686 a. That part of tract 1.2 consisting of blocks 2010 and  
5687 2011.

5688 3. That part of voting tabulation district 15 consisting  
5689 of:

5690 a. That part of tract 1.2 consisting of block 2023.

5691 b. That part of tract 12.04 consisting of blocks 1000 and  
5692 1012.

5693 4. That part of voting tabulation district 53 consisting  
5694 of:



726240

a. That part of tract 45 consisting of block 1007.

5. That part of voting tabulation district 61 consisting  
of:

a. That part of tract 97.03 consisting of block 1001.

b. That part of tract 97.04 consisting of blocks 1000 and  
1001.

6. That part of voting tabulation district 81 consisting  
of:

a. That part of tract 2.11 consisting of blocks 2001, 2002,  
2003, 2004, 2005, 2006, 2007, 2008, 2009, 2010, 2011, 2012,  
2013, 2014, 2017, 2019, 2020, 2021, 2022, 2023, 2024, 2025,  
2026, 2028, 2029, 2030, 2031, 2032, 2033, and 2034.

b. That part of tract 97.04 consisting of blocks 1032,  
1037, 1038, 1045, 2014, 2015, 2016, 2017, 2018, 2022, 2023,  
2024, 2025, 2026, 2030, 2031, 2032, 2033, 2034, 2044, 2045,  
3001, 3002, 3003, 3004, 3005, 3006, 3007, 3008, and 3009.

7. That part of voting tabulation district 313 consisting  
of:

a. That part of tract 9.02 consisting of blocks 1008, 1009,  
1010, 1011, 1012, 1014, 1015, 1016, 1017, 1018, 1019, 1020,  
1021, 1022, 1023, 2000, 2001, 2002, 2003, 2004, 2005, 2006,  
2007, 2008, 2009, 2010, 2011, 2012, 2013, 2014, 2015, 2016,  
2017, 2018, 2019, 2020, 2021, 2022, 2023, 2024, 2025, 2026,  
2027, 2028, 2029, 2030, 2031, 2032, 2033, 2034, 2035, 2036,  
2037, 2038, 2039, 2040, 2041, 4000, 4001, 4002, 4003, 4004,  
4005, 4006, 4007, 4008, 4009, 4010, 4011, 4012, 4013, 4014,  
4015, 4016, 4017, 4018, 4019, 4020, 4021, and 4022.

b. That part of tract 10.03 consisting of blocks 4000,  
4001, 4002, 4003, 4004, 4005, 4006, 4007, 4008, 4009, 4010,



726240

5724 4011, 4012, 4013, 4014, 4015, 4016, 4017, 4018, 4019, 4020,  
5725 4021, 5000, 5001, 5002, 5003, 5004, 5005, 5006, 5007, 5008,  
5726 5009, 5010, 5011, 5012, 5013, 5014, 5015, 5016, 5017, 5018, and  
5727 5019.  
5728 8. That part of voting tabulation district 344 consisting  
5729 of:  
5730 a. That part of tract 17.01 consisting of blocks 1000,  
5731 1001, 1002, 1005, 1028, and 1029.  
5732 9. That part of voting tabulation district 420 consisting  
5733 of:  
5734 a. That part of tract 5.05 consisting of blocks 2000, 2001,  
5735 2002, 2004, 2008, 2009, 2010, 2011, 2012, 2013, 2019, 2020,  
5736 2021, 2022, 2023, 2024, 2025, 2026, 2027, 2028, 2029, 2030,  
5737 2031, 2032, 2033, 2036, 2037, 2038, 2039, 2040, 2041, 2042,  
5738 2043, 2044, 2045, 2046, 2047, 2048, 2094, 2095, 2096, 2097, and  
5739 2098.  
5740 10. That part of voting tabulation district 1412 consisting  
5741 of:  
5742 a. That part of tract 37.02 consisting of blocks 5004,  
5743 5006, 5007, 5008, 5009, 8000, 8001, 8002, and 8003.  
5744 b. That part of tract 45 consisting of blocks 1006 and  
5745 1017.  
5746 c. That part of tract 9810 consisting of blocks 1004, 1005,  
5747 1006, 1007, 1010, 1011, 1012, 1019, 1020, 1021, 1022, 1023,  
5748 1024, 1025, 1026, 1031, 1032, 1033, 1034, 1035, 1036, 1037,  
5749 1038, 1039, 1040, 1041, 1042, 1043, 1044, and 1045.  
5750 (25) District 25 is composed of:  
5751 (a) That part of Broward County consisting of:  
5752 1. All of voting tabulation districts 765, 766, 767, 768,





726240

769, 770, 789, 804, 809, 814, 815, 820, 821, 830, 832, 833, and 834.

2. That part of voting tabulation district 187 consisting of:

a. That part of tract 1103.24 consisting of block 2014.

b. That part of tract 9800 consisting of blocks 1041, 1060, 1061, 1062, 1063, 1064, 1065, 1066, 1067, 1068, 1069, 1070, 1071, 1072, 1098, 1099, 1103, 1105, 1106, 1107, 1110, 1111, 1112, 1113, and 1114.

3. That part of voting tabulation district 434 consisting of:

a. That part of tract 9800 consisting of blocks 1097, 1100, 1101, 1102, and 1109.

4. That part of voting tabulation district 453 consisting of:

a. That part of tract 9800 consisting of blocks 1104 and 1108.

5. That part of voting tabulation district 764 consisting of:

a. That part of tract 1103.25 consisting of blocks 4000, 4001, 4002, 4003, 4005, 4006, 4007, 4008, 4009, 4010, 4011, 4012, 4013, 4014, 4015, 4016, 4017, 4018, 4019, 4020, 4022, 4023, 4024, 4025, 4026, 4052, 4053, 4054, 4055, 4056, 4057, 4058, 4059, 4060, 4061, 4062, 4063, 4064, 4065, 4066, 4067, 4081, 4082, 4083, and 4090.

6. That part of voting tabulation district 807 consisting of:

a. That part of tract 1103.32 consisting of blocks 1005, 1007, 1009, 1010, 1011, 1012, 1013, 1014, 1015, 1016, 1017,



726240

1018, 1019, 1020, 1021, 1022, 1023, 1024, 1025, 1026, 1027,  
1028, 1029, 1030, 1031, 1032, 1033, 1034, 1035, 1036, 1037,  
1038, 1039, 1041, 1042, 1043, 1044, 1045, 1046, 1047, 1048,  
1049, 1051, 1053, 1054, 1055, and 1056.

7. That part of voting tabulation district 813 consisting  
of:

a. That part of tract 1103.01 consisting of blocks 1004,  
1005, 2000, 2001, 2002, 2003, 2004, 2005, 2006, 2007, 2008,  
2009, 2010, 2011, 3009, and 3011.

b. That part of tract 1103.02 consisting of blocks 2009,  
2010, 2011, 2012, 2013, 2014, and 2015.

8. That part of voting tabulation district 835 consisting  
of:

a. That part of tract 1103.26 consisting of blocks 2001 and  
2010.

b. That part of tract 1103.3 consisting of blocks 1009,  
1010, 1011, 1012, 1013, 1014, 1015, 1016, 1017, and 1018.

(b) That part of Collier County consisting of:

1. All of voting tabulation districts 2, 3, 7, 57, 58, 59,  
60, 61, 62, 63, 64, 65, 66, 67, 68, 69, 70, 71, 72, 73, 74, 75,  
76, 77, 78, 80, 81, 82, 83, 84, 95, 109, 110, 111, 113, 114,  
115, 116, 117, 118, 119, 120, 121, 122, 123, 124, 125, 127, 130,  
132, 133, 134, 138, 139, 140, 141, and 143.

2. That part of voting tabulation district 10 consisting  
of:

a. That part of tract 106.05 consisting of blocks 1010,  
2000, 2003, 2004, 2005, 2006, 2007, 2011, and 3005.

3. That part of voting tabulation district 79 consisting  
of:



726240

5811        a. That part of tract 104.05 consisting of block 4030.  
5812        b. That part of tract 104.08 consisting of blocks 2001,  
5813 2002, 2003, 2005, 2006, 2007, 2008, 2009, 2010, 2011, 2012,  
5814 2013, 2014, and 2015.  
5815        c. That part of tract 104.18 consisting of blocks 2000,  
5816 2001, 2003, 2004, 2005, 2007, 2008, 2009, 2010, 2011, 2012,  
5817 2015, 2016, 2017, 2018, 2019, 2020, 2021, 2022, 2023, 2024,  
5818 2025, 2026, 2027, 2029, 2030, 2031, 2032, and 2033.  
5819        d. That part of tract 105.05 consisting of block 2021.  
5820        e. That part of tract 105.06 consisting of blocks 1001,  
5821 1002, and 3000.  
5822        4. That part of voting tabulation district 89 consisting  
5823 of:  
5824        a. That part of tract 104.05 consisting of block 4013.  
5825        5. That part of voting tabulation district 92 consisting  
5826 of:  
5827        a. That part of tract 105.06 consisting of blocks 3008,  
5828 3009, 3010, 3011, 3013, 3014, 3015, 3016, 3017, 3018, 3019,  
5829 3042, 3043, 3044, 3045, 3046, 3049, 3050, 3051, and 3057.  
5830        6. That part of voting tabulation district 112 consisting  
5831 of:  
5832        a. That part of tract 111.02 consisting of blocks 1017,  
5833 1018, 1019, 1020, 1021, 1022, 1023, 1024, 1025, 1026, 1027,  
5834 1028, 1029, 1030, 1031, 1032, 1033, 1034, 1035, 1036, 1037,  
5835 1038, 1039, 1040, 1044, 1045, 1046, 1047, 1048, 1061, 1066,  
5836 1067, 1095, 1096, 1097, 1098, 1099, 1100, 1101, 1105, 1106,  
5837 1107, and 1108.  
5838        b. That part of tract 111.06 consisting of block 2019.  
5839        7. That part of voting tabulation district 131 consisting



726240

5840 of:  
5841 a. That part of tract 111.02 consisting of blocks 1068,  
5842 2253, 2254, 2255, 2256, 2257, 2258, 2259, 2260, 2261, 2262,  
5843 2263, 2264, 2265, 2266, 2267, 2268, 2269, 2270, 2272, 2273,  
5844 2324, 2325, 2339, 2340, 2341, 2358, 2359, 2360, 2365, 3216,  
5845 3217, 3218, 3219, 3220, 3221, 3222, 3223, 3224, 3225, 3226,  
5846 3228, 3229, 3230, 3231, 3232, 3233, 3234, 3235, 3236, 3237,  
5847 3238, 3239, 3240, 3241, 3245, 3246, 3247, 3248, 3249, 3250,  
5848 3252, 3253, 3254, 3255, 3256, 3257, 3258, 3259, 3260, 3275,  
5849 3277, 3278, 3279, 3280, 3282, 3283, 3284, 3286, 3287, 3288,  
5850 3291, 3292, 3293, 3294, 3295, 3296, 3297, 3298, 3299, 3300,  
5851 3301, 3302, 3303, 3304, 3305, 3306, 3307, 3308, 3309, 3310,  
5852 3311, 3312, 3313, 3314, 3315, 3316, 3317, 3318, 3319, 3320,  
5853 3321, 3322, 3323, 3324, 3325, 3326, 3327, 3328, 3329, 3330,  
5854 3331, 3332, 3333, 3334, 3335, 3336, 3337, 3338, 3339, 3340,  
5855 3341, 3342, 3343, 3344, 3345, 3346, 3347, 3348, 3349, 3350,  
5856 3351, 3352, 3353, 3354, 3355, 3356, 3357, 3358, 3359, 3360,  
5857 3361, 3362, 3363, 3364, 3365, 3366, 3367, 3368, 3369, 3370,  
5858 3371, 3372, 3373, 3374, 3375, 3376, 3377, 3378, 3379, 3380,  
5859 3381, 3382, 3383, 3384, 3385, 3386, 3387, 3388, 3389, 3390,  
5860 3391, 3392, 3393, 3394, 3395, 3396, 3397, 3398, 3399, 3400,  
5861 3401, 3402, 3403, 3404, 3405, 3406, 3407, 3408, 3409, 3410,  
5862 3411, 3412, 3413, 3414, 3415, 3416, 3417, 3418, 3419, 3420,  
5863 3421, 3422, 3423, 3434, 3435, 3436, 3452, 3473, 3474, 3475,  
5864 3476, 3477, 3478, 3479, 3487, 3488, 3489, 3490, 3491, 3492,  
5865 3493, 3494, 3495, 3496, 3497, 3499, 3500, 3501, and 3502.  
5866 b. That part of tract 111.06 consisting of blocks 1065,  
5867 1071, 1072, and 1073.  
5868 c. That part of tract 9900 consisting of blocks 22 and 23.



726240

5869        (c) That part of Hendry County consisting of:  
5870        1. All of voting tabulation districts 10, 11, 12, 13, 14,  
5871 15, 16, 17, 20, 21, 22, 23, 24, and 26.  
5872        2. That part of voting tabulation district 18 consisting  
5873 of:  
5874        a. That part of tract 6 consisting of blocks 2021, 2022,  
5875 2023, 2024, 2025, 2026, 2027, 2028, 2029, 2030, 2031, 2032,  
5876 2033, 2034, 2035, 2036, 2037, 2038, 2039, 2040, 2041, 2042,  
5877 2043, 2044, 2045, 2046, 2047, 2048, 2049, 2050, 2051, 2052,  
5878 2053, 2054, 2055, 2056, 2057, 2058, 2059, 2060, 2061, 2062,  
5879 2063, 2064, 2065, 2066, 2067, 2068, 2069, 2070, 2071, 2072,  
5880 2073, 2074, 2075, 2076, 2077, 2078, 2079, 2080, 2081, 2082,  
5881 2083, 2084, 2085, 2086, 2087, 2088, 2089, 2090, 2091, 2092,  
5882 2093, 2094, 2095, 2096, 2097, 2098, 2099, 2100, 2101, 2102,  
5883 2103, 2104, 2126, 2134, 2135, 2136, 2137, 2138, 2139, 2140,  
5884 2141, 2142, 2143, 2144, 2145, 2146, 2147, 2148, 2149, 2150,  
5885 2151, 2152, 2153, 2154, 2155, 2156, 2157, 2158, 2159, 2160,  
5886 2183, 2184, 2185, 2186, 2187, 2188, 2189, 2190, 2191, 2192,  
5887 2193, 2194, 2195, 2196, 2197, 2198, 2199, 2200, 2201, 2202,  
5888 2203, 2204, 2205, 2206, 2207, 2208, 2209, 2210, 2211, 2212,  
5889 2213, 2214, 2215, 2216, 2217, 2218, 2219, 2220, 2221, 2222,  
5890 2223, 2224, 2225, 2226, 2227, 2228, 2229, 2230, 2231, 2232,  
5891 2233, 2234, 2235, 2236, 2237, 2238, 2239, 2240, 2241, 2242,  
5892 2243, 2244, 2245, 2246, 2247, 2248, 2249, 2250, 2251, 2252,  
5893 2253, 2254, 2255, 2256, 2257, 2258, 2259, 2260, 2261, 2262,  
5894 2263, 2264, 2265, 2266, 2267, 2268, 2269, 2270, 2271, 2272,  
5895 2273, 2274, 2275, 2276, 2277, 2278, 2279, 2280, 2281, 2282,  
5896 2283, 2284, 2285, 2286, 2287, 2288, 2289, 2290, 2291, 2292,  
5897 2293, 2294, 2295, 2296, 2297, 2298, 2299, 2300, 2301, 2302,



726240

5898 2303, 2304, 2305, 2306, 2307, 2308, 2309, 2310, 2311, 2312,  
5899 2313, 2314, 2315, 2316, 2317, 2318, 2319, 2320, 2321, 2322,  
5900 2323, 2326, 2327, 2328, 2331, 2332, 2333, 2334, 2335, 2336,  
5901 2341, 2342, 2343, 2344, 2345, 2346, 2347, 2349, 2351, 2352,  
5902 2353, 2355, 2356, and 2358.  
5903 (d) That part of Miami-Dade County consisting of:  
5904 1. All of voting tabulation districts 176, 177, 178, 231,  
5905 232, 287, 288, 289, 290, 311, 351, 354, 383, 384, 385, 386, 387,  
5906 388, 389, 390, 391, 392, 393, 394, 395, 396, 397, 398, 399, 400,  
5907 401, 402, 403, 404, 405, 406, 407, 408, 409, 410, 411, 412, 413,  
5908 414, 415, 416, 417, 418, 419, 422, 423, 424, 425, 426, 427, 428,  
5909 429, 430, 431, 432, 433, 434, 435, 436, 437, 438, 439, 440, 441,  
5910 442, 443, 444, 445, 446, 447, 448, 449, 450, 451, 452, 453, 458,  
5911 459, 460, 461, 462, 463, 464, 465, 466, 467, 469, 470, 497, 498,  
5912 499, 500, 501, 502, 503, 504, 505, 506, 507, 508, 509, 510, 511,  
5913 512, 513, 514, 515, 516, 517, 518, 519, 520, 521, 522, 523, 524,  
5914 525, 526, 527, 528, 529, 530, 531, 532, 533, 534, 535, 536, 537,  
5915 538, 539, 540, 541, 542, 543, 544, 545, 546, 547, 548, 549, 550,  
5916 551, 552, 553, 554, 555, 556, 557, 558, 559, 560, 561, 562, 563,  
5917 564, 565, 566, 567, 568, 569, 570, 571, 572, 573, 574, 575, 576,  
5918 577, 578, 579, 581, 586, 588, 589, 590, 591, 592, 593, 594, 595,  
5919 596, 597, 598, 599, 600, 601, 602, 603, 604, 612, 613, 614, 616,  
5920 617, 618, 619, 620, 621, 622, 623, 624, 625, 626, 627, 628, 629,  
5921 630, 631, 632, 633, 634, 635, 636, 637, 638, 639, 640, 698, 699,  
5922 700, 701, 702, 703, 704, 705, 706, 707, 708, 709, 710, 711, 713,  
5923 714, 717, 718, 719, 720, 721, 722, 723, 724, 725, 726, 727, 728,  
5924 729, 730, 731, 732, 735, 741, 742, 743, 744, 745, 746, 747, 748,  
5925 749, 750, 751, 752, 753, 754, 755, 756, 757, 758, 759, 760, 761,  
5926 762, and 763.



726240

2. That part of voting tabulation district 313 consisting of:
- a. That part of tract 9.02 consisting of blocks 1000, 1001, 1002, 1003, 1004, 1005, 1006, 1007, and 1013.
3. That part of voting tabulation district 420 consisting of:
- a. That part of tract 5.03 consisting of block 3017.
4. That part of voting tabulation district 454 consisting of:
- a. That part of tract 6.04 consisting of blocks 2000, 2001, 2002, 2003, 2004, 2005, 2006, 2007, 2008, 2009, 2010, 2011, 2012, 2013, 2014, 2015, 2016, 2017, 2018, 2019, 2020, 2021, 2022, 2023, 2024, 2025, 2026, 2027, 2028, 2029, 2030, 2031, 2032, 2033, 2034, 2035, 2036, 2037, and 2039.
5. That part of voting tabulation district 455 consisting of:
- a. That part of tract 6.08 consisting of blocks 1000, 1001, 1002, 1003, and 1004.
6. That part of voting tabulation district 456 consisting of:
- a. That part of tract 6.07 consisting of blocks 1000, 1001, 1002, 1003, 1004, 1005, 3000, 3001, 3002, and 3003.
7. That part of voting tabulation district 471 consisting of:
- a. That part of tract 7.1 consisting of blocks 1006, 1007, 1008, 1009, 1017, 1018, 1019, 1023, 1024, 2004, 2005, 2006, 2007, 2008, 2009, 2010, 2011, 2012, 2013, 2014, 2015, 2016, 2017, 2018, 2019, 2020, 2021, and 2022.
- b. That part of tract 7.11 consisting of blocks 3013, 3015,



726240

5956 3022, 3023, 3024, 3025, 3026, 3027, 3028, 3029, 3030, 3031,  
5957 3032, 3034, 3035, 3036, 3037, 3038, 3039, 3040, 3043, 3044,  
5958 3045, 3046, 3047, 3048, 3049, and 3050.  
5959 c. That part of tract 7.12 consisting of blocks 1003 and  
5960 1004.  
5961 8. That part of voting tabulation district 615 consisting  
5962 of:  
5963 a. That part of tract 90.06 consisting of block 3000.  
5964 9. That part of voting tabulation district 694 consisting  
5965 of:  
5966 a. That part of tract 90.1 consisting of blocks 1148 and  
5967 1159.  
5968 (26) District 26 is composed of:  
5969 (a) All of Monroe County.  
5970 (b) That part of Miami-Dade County consisting of:  
5971 1. All of voting tabulation districts 605, 606, 641, 642,  
5972 643, 644, 645, 646, 647, 648, 649, 650, 651, 652, 653, 654, 655,  
5973 656, 657, 658, 659, 660, 661, 662, 664, 681, 682, 683, 684, 685,  
5974 686, 687, 688, 689, 690, 695, 696, 697, 712, 715, 716, 733, 734,  
5975 736, 737, 738, 739, 740, 1013, 1014, 1015, 1016, 1017, 1018,  
5976 1019, 1020, 1021, 1022, 1023, 1024, 1025, 1026, 1027, 1028,  
5977 1029, 1030, 1031, 1032, 1033, 1034, 1039, 1048, 1049, 1050,  
5978 1051, 1052, 1053, 1054, 1055, 1056, 1057, 1058, 1059, 1060,  
5979 1061, 1062, 1063, 1064, 1065, 1066, 1067, 1068, 1069, 1070,  
5980 1071, 1072, 1073, 1074, 1075, 1076, 1077, 1078, 1079, 1080,  
5981 1081, 1082, 1083, 1084, 1085, 1086, 1087, 1088, 1089, 1090,  
5982 1091, 1092, 1093, 1094, 1095, 1096, 1097, 1106, 1107, 1108,  
5983 1109, 1110, 1111, 1112, 1113, 1116, 1117, 1118, 1119, 1120,  
5984 1121, 1122, 1123, 1124, 1125, 1126, 1127, 1128, 1129, 1130,





726240

5985 1131, 1132, 1133, 1134, 1135, 1136, 1137, 1138, 1139, 1140,  
5986 1141, 1142, 1143, 1144, 1145, 1146, 1149, 1150, 1151, 1152,  
5987 1153, 1154, 1155, 1156, 1157, 1158, 1160, 1161, 1162, 1163,  
5988 1164, 1165, 1166, 1167, 1168, 1169, 1170, 1171, 1172, 1173,  
5989 1174, 1175, 1176, 1177, 1178, 1179, 1192, 1193, 1194, 1195,  
5990 1196, 1197, 1198, 1199, 1200, 1213, 1215, 1216, 1217, 1218,  
5991 1219, 1220, 1227, 1228, 1229, 1230, 1231, 1232, 1233, 1234,  
5992 1235, 1239, 1242, 1243, 1245, 1246, 1252, 1253, 1255, 1256,  
5993 1257, 1259, 1260, 1261, 1262, 1263, 1264, 1265, 1266, 1267,  
5994 1291, 1296, 1298, 1316, 1317, 1318, 1319, 1320, 1321, 1322,  
5995 1323, 1324, 1325, 1326, 1327, 1328, 1331, 1332, 1334, 1337,  
5996 1338, 1339, 1340, 1341, 1342, 1343, 1344, 1345, 1348, 1349,  
5997 1350, 1353, 1354, 1361, 1365, 1366, 1367, 1368, 1369, 1370,  
5998 1371, 1372, 1374, 1381, 1382, 1385, 1387, 1390, 1391, 1392,  
5999 1393, 1394, 1395, 1396, 1397, 1398, 1399, 1400, and 1401.

6000 2. That part of voting tabulation district 1043 consisting  
6001 of:

6002 a. That part of tract 85.02 consisting of blocks 1017,  
6003 1018, 1019, and 1020.

6004 3. That part of voting tabulation district 1104 consisting  
6005 of:

6006 a. That part of tract 84.15 consisting of blocks 2004,  
6007 2005, 2006, 2007, 2008, 2013, 2014, 2015, 2016, 2017, 2018, and  
6008 2019.

6009 4. That part of voting tabulation district 1115 consisting  
6010 of:

6011 a. That part of tract 84.15 consisting of blocks 2000,  
6012 2001, 2002, 2003, 2009, 2010, 2011, and 2012.

6013 5. That part of voting tabulation district 1212 consisting



726240

of:

a. That part of tract 102.1 consisting of blocks 1008 and 1009.

6. That part of voting tabulation district 1214 consisting of:

a. That part of tract 102.07 consisting of blocks 1021, 1022, 1023, 1024, 1025, 2000, 2001, 2002, 2003, 2004, 2005, 2006, 2007, 2008, 2009, 2010, 2011, 2012, 2013, 2014, 2015, 2016, 2017, 2018, 2019, 2020, 2021, 2022, 2023, and 2024.

b. That part of tract 102.08 consisting of blocks 1000, 1001, 2000, 2001, 2002, 2003, 3006, 4015, 4021, 4022, 4023, and 4026.

c. That part of tract 102.1 consisting of blocks 1000, 1001, 1002, 4000, 4001, 4002, 4003, 4004, 4005, 4006, 4007, 4008, 4009, 4010, and 4011.

7. That part of voting tabulation district 1221 consisting of:

a. That part of tract 102.09 consisting of blocks 1029, 1030, 1031, 1032, 1033, 1034, 1035, 1036, 1037, 1038, 1039, 1040, 1041, 1042, 1043, 1044, and 1045.

b. That part of tract 102.1 consisting of blocks 2004, 2015, 2016, 2018, 2019, 2020, 2021, 2022, 2023, 2024, 2025, 2026, 2027, 2028, 2029, 2030, 2031, and 2032.

8. That part of voting tabulation district 1268 consisting of:

a. That part of tract 108.02 consisting of blocks 1013, 1014, 1028, 1029, 2030, and 2031.

9. That part of voting tabulation district 1297 consisting of:



726240

a. That part of tract 110.07 consisting of blocks 1024,  
1025, 1026, 1027, 1028, 1030, 1033, and 1035.

10. That part of voting tabulation district 1299 consisting  
of:

a. That part of tract 114.01 consisting of blocks 2001,  
2003, 2004, 2005, 2006, and 2022.

11. That part of voting tabulation district 1302 consisting  
of:

a. That part of tract 108.02 consisting of blocks 3031 and  
3034.

12. That part of voting tabulation district 1303 consisting  
of:

a. That part of tract 111.02 consisting of blocks 4025,  
4052, 4053, 4054, 4055, and 4056.

13. That part of voting tabulation district 1315 consisting  
of:

a. That part of tract 111.02 consisting of blocks 1042,  
1043, 1046, 1047, and 1048.

14. That part of voting tabulation district 1336 consisting  
of:

a. That part of tract 114.01 consisting of blocks 2019,  
2020, 4000, 4001, 4006, 4007, 4008, 4009, 4035, 4036, 4037,  
4038, 4039, 4040, 5062, 5063, 5064, 5065, 5066, 5067, 5068,  
5069, 5070, 5071, 5072, 5073, 5074, 5075, 5076, 5077, 5078,  
5079, 5080, 5081, 5082, 5083, 5084, 5085, 5086, 5087, 5088,  
5089, 5090, 5091, 5092, 5093, 5094, 5095, 5096, 5097, 5098,  
5099, 5100, 5101, 5102, 5103, 5104, 5105, 5106, 5107, 5108,  
5109, 5110, 5111, 5112, 5113, 5114, 5115, 5116, 5117, 5118,  
5119, 5120, 5153, 5154, 5155, 5156, 5157, 5158, 5159, 5160,



726240

6072 5161, 5162, 5166, 5167, 5168, 5169, 5170, 5171, 5172, 5184,  
6073 5185, 5186, 5187, 5188, 5189, 5190, 5191, 5192, 5193, 5194, and  
6074 5195.

6075 15. That part of voting tabulation district 1355 consisting  
6076 of:

6077 a. That part of tract 111.02 consisting of blocks 2000 and  
6078 2001.

6079 16. That part of voting tabulation district 1360 consisting  
6080 of:

6081 a. That part of tract 110.01 consisting of block 3031.

6082 b. That part of tract 111.01 consisting of blocks 2013,  
6083 2016, 2017, and 2018.

6084 17. That part of voting tabulation district 1362 consisting  
6085 of:

6086 a. That part of tract 111.01 consisting of blocks 2000,  
6087 2012, and 2014.

6088 18. That part of voting tabulation district 1375 consisting  
6089 of:

6090 a. That part of tract 114.01 consisting of blocks 3429,  
6091 3430, 3431, 3432, 3433, 3434, 3435, 3436, 3437, 3438, 3439,  
6092 3441, 3442, 3444, 3445, 3446, 3447, 3451, 3452, 3463, 3464,  
6093 3465, 3466, 3467, 3472, 3473, 3474, 3475, 3476, 3477, 3478,  
6094 3479, 3480, 3481, 3506, 3507, 3512, 3570, 3612, and 3613.

6095 b. That part of tract 114.04 consisting of blocks 3163,  
6096 3167, 3171, 3172, 3173, 3174, 3175, and 3186.

6097 19. That part of voting tabulation district 1376 consisting  
6098 of:

6099 a. That part of tract 114.01 consisting of blocks 3364,  
6100 3366, 3367, 3383, 3393, 3448, and 3449.



726240

20. That part of voting tabulation district 1386 consisting of:

a. That part of tract 108.02 consisting of block 3036.

(27) District 27 is composed of:

(a) That part of Miami-Dade County consisting of:

1. All of voting tabulation districts 55, 56, 57, 58, 59,  
356, 357, 358, 361, 362, 363, 366, 367, 368, 369, 370, 374, 457,  
472, 473, 474, 475, 476, 477, 478, 479, 480, 481, 482, 483, 484,  
485, 486, 487, 488, 489, 490, 491, 492, 493, 494, 495, 496, 580,  
582, 583, 584, 585, 587, 607, 608, 609, 610, 611, 663, 665, 666,  
667, 668, 669, 670, 671, 672, 673, 674, 675, 676, 677, 678, 679,  
680, 691, 692, 693, 767, 768, 780, 781, 782, 783, 800, 801, 802,  
803, 806, 813, 814, 833, 836, 837, 838, 839, 840, 841, 842, 843,  
844, 845, 846, 847, 848, 849, 850, 851, 852, 853, 854, 855, 856,  
857, 858, 859, 860, 861, 862, 863, 864, 865, 866, 869, 870, 871,  
872, 873, 874, 875, 876, 877, 878, 879, 880, 881, 882, 884, 885,  
886, 887, 888, 889, 890, 891, 892, 893, 894, 895, 896, 897, 898,  
899, 900, 901, 902, 903, 904, 905, 906, 907, 908, 909, 911, 917,  
918, 923, 924, 925, 926, 927, 928, 929, 930, 931, 932, 933, 934,  
935, 936, 937, 938, 939, 940, 941, 942, 943, 944, 945, 946, 947,  
948, 949, 950, 951, 952, 953, 954, 955, 956, 957, 958, 959, 960,  
961, 962, 963, 964, 965, 966, 967, 968, 969, 970, 971, 972, 973,  
974, 975, 976, 977, 978, 979, 980, 981, 982, 983, 985, 986, 987,  
988, 989, 990, 991, 992, 993, 994, 995, 996, 997, 998, 999,  
1000, 1001, 1002, 1003, 1004, 1005, 1007, 1008, 1009, 1010,  
1011, 1012, 1035, 1036, 1037, 1038, 1040, 1041, 1042, 1044,  
1045, 1046, 1047, 1098, 1099, 1100, 1101, 1102, 1103, 1105,  
1114, 1147, 1148, 1159, 1180, 1181, 1182, 1183, 1184, 1185,  
1186, 1187, 1188, 1189, 1190, 1191, 1201, 1202, 1203, 1204,



726240

6130 1205, 1206, 1207, 1208, 1209, 1210, 1211, 1222, 1223, 1224,  
6131 1225, 1226, 1236, 1237, 1238, 1240, 1241, 1244, 1247, 1248,  
6132 1249, 1250, 1251, 1254, 1258, 1269, 1270, 1271, 1272, 1273,  
6133 1274, 1275, 1276, 1277, 1278, 1279, 1280, 1281, 1282, 1283,  
6134 1284, 1285, 1286, 1287, 1288, 1289, 1290, 1292, 1293, 1294,  
6135 1295, 1300, 1301, 1304, 1305, 1306, 1307, 1308, 1309, 1310,  
6136 1311, 1312, 1313, 1314, 1329, 1330, 1333, 1335, 1346, 1347,  
6137 1351, 1352, 1356, 1357, 1358, 1359, 1363, 1364, 1373, 1377,  
6138 1378, 1379, 1380, 1383, 1384, 1388, 1389, 1402, 1416, 1418,  
6139 1419, 1420, 1421, 1422, 1423, 1424, 1425, 1426, 1427, 1428,  
6140 1429, 1430, 1431, 1433, 1434, 1435, 1436, 1437, 1438, 1452, and  
6141 1453.  
6142 2. That part of voting tabulation district 344 consisting  
6143 of:  
6144 a. That part of tract 17.01 consisting of block 1012.  
6145 3. That part of voting tabulation district 454 consisting  
6146 of:  
6147 a. That part of tract 6.04 consisting of blocks 2038, 2040,  
6148 2041, 2042, 2043, 3000, 3001, and 3002.  
6149 4. That part of voting tabulation district 455 consisting  
6150 of:  
6151 a. That part of tract 6.08 consisting of blocks 1005, 1006,  
6152 1007, 1008, 1009, 1010, 1011, 1012, 1013, 1014, 1015, 1016,  
6153 2000, 2021, 3000, 3001, 3002, 3003, 3004, 3005, 3006, 3007,  
6154 3008, 3009, 3010, 3013, and 3014.  
6155 5. That part of voting tabulation district 456 consisting  
6156 of:  
6157 a. That part of tract 6.07 consisting of blocks 1006, 1007,  
6158 1008, 1009, 1010, 1011, 1012, 1013, 1014, 1015, 1016, 1017,



726240

1018, 2000, 2001, 2003, 2004, 2005, 2006, 2007, 2008, 2009,  
2010, 2011, 2012, 2013, 2014, 2015, 2016, 2019, 2020, 3004,  
3005, 3006, 3007, 3008, 3009, 3010, 3011, 3012, 3013, 3014,  
3015, 3016, 3017, 3018, 3019, 3020, and 3021.

6. That part of voting tabulation district 471 consisting  
of:

a. That part of tract 7.11 consisting of blocks 3041 and  
3042.

b. That part of tract 7.12 consisting of blocks 1000, 1001,  
1002, 1005, 1006, 1007, 1011, 1013, 1014, 1015, 1018, 1019,  
1020, 1021, 1022, 1023, 1024, 1025, 1026, 1027, 1028, 1029,  
1030, 1035, 1038, 1039, and 1040.

7. That part of voting tabulation district 615 consisting  
of:

a. That part of tract 90.06 consisting of blocks 4000,  
4001, 4002, 4003, 4004, 4005, 4006, 4007, 4008, 4009, 4010,  
4011, 4012, 4013, 4014, 4015, 4016, 4017, 4018, 4019, 4020,  
4021, 4022, 4023, 4024, 4025, 4026, 4027, 4028, 4029, 4030,  
4031, 4032, 4033, 4034, 4035, 4036, 4037, 4038, 4039, 4040,  
4041, 4042, 4043, 4044, 4045, 4046, 4047, 4048, 4049, 4050,  
4051, 4052, 4053, 4054, 4055, and 4056.

8. That part of voting tabulation district 694 consisting  
of:

a. That part of tract 90.1 consisting of blocks 1153, 1157,  
1158, 1174, 1175, and 1200.

b. That part of tract 90.3 consisting of blocks 1000, 1001,  
1002, 1003, 1004, 1005, 1006, 1007, 1008, 1009, 1010, 1011,  
1012, 1013, 1014, 1015, 1016, 1017, 1018, 1019, 2000, 2001,  
2002, 2003, 2004, 2005, 2006, 2007, 2008, 2009, 2010, 2011,



726240

2012, 2013, 2014, 2015, 2016, 2017, 2018, 2019, 2020, 2021, and 2022.

c. That part of tract 90.31 consisting of blocks 1000, 1001, 1002, 1003, 1004, 1005, 1006, 1007, 1008, 1009, 1010, 1011, 2000, 2001, 2002, 2003, 2004, and 2005.

9. That part of voting tabulation district 1043 consisting of:

a. That part of tract 77.02 consisting of blocks 1036, 1047, 1048, 1051, 3000, 3001, 3002, 3003, 3004, 3005, 3006, 3007, 3008, 3009, 3010, 3011, 3012, 3014, 3015, 3020, 3021, 3022, 3023, 3024, 3025, 3026, 3029, 3030, and 3031.

b. That part of tract 77.05 consisting of blocks 1009, 1010, 1011, 1012, 1013, and 1014.

10. That part of voting tabulation district 1104 consisting of:

a. That part of tract 84.09 consisting of blocks 3000, 3001, 3002, 3003, 3004, 3005, 3006, 3007, 3008, 3009, 3010, 3011, 3012, 3013, 3014, 3015, 3016, 3017, 3018, 3019, 3020, 3021, 3022, 3023, 3024, 3025, 3026, 3027, 3028, 3029, 3030, 3031, 3032, 3033, and 3034.

11. That part of voting tabulation district 1115 consisting of:

a. That part of tract 84.09 consisting of blocks 2000, 2001, 2002, 2003, 2004, 2005, 2006, 2007, 2008, 2009, 2010, 2011, 2012, 2013, 2014, 2015, 2016, 2017, 2018, 2019, 2020, 2021, 2022, 2023, and 2024.

12. That part of voting tabulation district 1212 consisting of:

a. That part of tract 105 consisting of blocks 1000 and





726240

6217 1001.  
6218 13. That part of voting tabulation district 1214 consisting  
6219 of:  
6220 a. That part of tract 102.07 consisting of block 1026.  
6221 14. That part of voting tabulation district 1221 consisting  
6222 of:  
6223 a. That part of tract 105 consisting of blocks 1002, 1003,  
6224 1004, 7000, 7001, 7002, 7003, 7004, 7005, 7006, 7009, and 7012.  
6225 15. That part of voting tabulation district 1268 consisting  
6226 of:  
6227 a. That part of tract 108.02 consisting of blocks 1000,  
6228 1001, 1002, 1003, 1004, 1005, 1006, 1007, 1008, 1009, 1010,  
6229 1011, 1012, 1015, 1016, 1017, 1018, 1019, 1020, 1021, 1022,  
6230 1023, 1024, 1025, 1026, 1027, 1031, 1032, 1033, 1034, 1035,  
6231 1036, 1037, 1039, 1040, 1041, 1042, 1043, 1044, 1045, 1046,  
6232 1047, 1048, 1049, 1050, 1051, 1052, 2013, 2015, 2016, 2017,  
6233 2018, 2019, 2020, 2021, 2022, 2024, 2025, 2027, 2028, 2029,  
6234 2032, 2033, 2041, 3000, 3001, 3002, 3007, 3008, 3009, 3010,  
6235 3011, and 3012.  
6236 16. That part of voting tabulation district 1297 consisting  
6237 of:  
6238 a. That part of tract 110.07 consisting of blocks 1029 and  
6239 1032.  
6240 17. That part of voting tabulation district 1299 consisting  
6241 of:  
6242 a. That part of tract 114.01 consisting of blocks 2000 and  
6243 2002.  
6244 18. That part of voting tabulation district 1302 consisting  
6245 of:



726240

a. That part of tract 108.02 consisting of blocks 1038, 3029, 3030, 3038, 3039, 3040, 3041, 3042, 3043, 3044, 3045, and 3046.

19. That part of voting tabulation district 1303 consisting of:

a. That part of tract 109 consisting of blocks 3000, 3001, 3002, 3003, 3004, 3005, 3006, 3007, 3008, 3009, 3010, 3011, and 3012.

20. That part of voting tabulation district 1315 consisting of:

a. That part of tract 109 consisting of blocks 2004, 2016, 2017, 2018, 2019, 2020, 2022, 2023, 2024, 2030, and 2031.

21. That part of voting tabulation district 1336 consisting of:

a. That part of tract 114.01 consisting of blocks 5059, 5060, and 5061.

22. That part of voting tabulation district 1355 consisting of:

a. That part of tract 110.01 consisting of blocks 2000, 2001, 2002, 2003, 2004, 2005, 2006, 2007, 2008, 2009, 2010, 2011, 2012, 2013, 2014, 2015, 2016, 2019, 2020, 2021, 2022, 2023, 2024, 3000, 3001, 3002, 3003, 3020, 3022, and 3024.

23. That part of voting tabulation district 1360 consisting of:

a. That part of tract 110.01 consisting of blocks 3009, 3010, 3011, and 3012.

24. That part of voting tabulation district 1362 consisting of:

a. That part of tract 110.01 consisting of blocks 3005,



726240

3006, 3007, and 3008.

25. That part of voting tabulation district 1375 consisting of:

a. That part of tract 114.01 consisting of blocks 3468, 3469, and 3471.

26. That part of voting tabulation district 1376 consisting of:

a. That part of tract 114.01 consisting of blocks 3079, 3295, 3296, 3297, 3298, 3299, 3375, 3378, 3390, 3398, 3399, 3400, 3401, 3402, 3403, 3404, 3405, 3406, 3407, 3408, 3409, 3410, 3411, 3489, 3490, 3499, 3500, 3501, 3502, 3503, 3504, 3508, 3509, 3510, and 3511.

27. That part of voting tabulation district 1386 consisting of:

a. That part of tract 108.02 consisting of blocks 3037, 3047, and 3048.

Section 2. Section 8.0111, Florida Statutes, is reenacted to read:

8.0111 Inclusion of unlisted territory in contiguous districts.—Any portion of the state which is not stated in this chapter as being included in any district described in this chapter but which is entirely surrounded by a district shall be deemed to be included within the surrounding district. Any portion of the state which is not included in any district described in this chapter and which is not entirely surrounded by a district shall be included within that district contiguous to such portion that contains the least population per representative according to the United States Decennial Census of 2010; however, if every district contiguous to such portion



726240

has an equal population, such portion shall be included within the lowest-numbered district that is contiguous to such portion.

Section 3. Section 8.031, Florida Statutes, is reenacted to read:

8.031 Election of representatives to Congress.—The districts named in s. 8.0002 constitute and form the congressional districts of the state, and a representative to the Congress shall be selected in and for each of the congressional districts as provided by law.

Section 4. Section 8.0611, Florida Statutes, is reenacted to read:

8.0611 Severability.—If any provision of this chapter is held invalid with respect to any person or circumstance, or if any congressional district established in this chapter is held invalid, the invalidity does not affect other provisions or applications of the chapter or any other districts established in this chapter which can be given effect without the invalid provision or application, and to this end the provisions of this chapter are severable.

Section 5. Section 8.07, Florida Statutes, is amended to read:

8.07 Applicability.—The congressional districts prescribed in s. 8.0002 apply with respect to the qualification, nomination, and election to the office of representative to the Congress of the United States for any election held after the 2014 general election ~~in the primary and general elections held in 2012 and thereafter.~~

Section 6. This act shall take effect upon becoming a law.



726240

===== T I T L E   A M E N D M E N T =====

And the title is amended as follows:

Delete everything before the enacting clause  
and insert:

A bill to be entitled  
An act relating to the establishment of the  
congressional districts of the state; amending s.  
8.0002, F.S.; redistricting the state's congressional  
districts in accordance with the United States  
Decennial Census of 2010; reenacting s. 8.0111, F.S.,  
relating to the inclusion of unlisted territory in  
contiguous districts; reenacting s. 8.031, F.S.,  
relating to the election of representatives to the  
United States House of Representatives; reenacting s.  
8.0611, F.S., relating to severability; amending s.  
8.07, F.S.; providing for applicability; providing an  
effective date.

WHEREAS, in Chapter 2012-2, Laws of Florida, the  
Legislature reapportioned the state's congressional districts in  
accordance with the United States Decennial Census of 2010, and

WHEREAS, it is the intent of the Legislature to revise the  
boundaries of Congressional Districts 5 and 10 to conform with  
the Final Judgment issued in *Romo v. Detzner*, consolidated case  
nos. 2012-CA-412 and 2012-CA-490, in the Circuit Court of the  
Second Judicial Circuit in and for Leon County, Florida, and to  
make conforming changes to districts that are a direct result of  
the changes to Congressional Districts 5 and 10, and

WHEREAS, it is the intent of the Legislature, where not in



726240

conflict with federal law or subsection (a) of section 20 of Article III of the State Constitution, to establish districts that are compact and, where feasible, utilize existing political and geographical boundaries, and

WHEREAS, it is the intent of the Legislature to establish Congressional District 1, which is equal in population to other districts; is compact; includes all of Escambia, Okaloosa, Santa Rosa and Walton Counties and portions of Holmes County; includes all of the municipalities of Century, Cinco Bayou, Crestview, De Funiak Springs, Destin, Esto, Fort Walton Beach, Freeport, Gulf Breeze, Jay, Laurel Hill, Mary Esther, Milton, Niceville, Noma, Paxton, Pensacola, Ponce de Leon, Shalimar, Valparaiso, and Westville; follows the boundaries of the state on the western and northern sides of the district and the Gulf of Mexico on the south, and

WHEREAS, it is the intent of the Legislature to establish Congressional District 2, which is equal in population to other districts; is compact; includes all of Bay, Calhoun, Franklin, Gadsden, Gulf, Jackson, Jefferson, Leon, Liberty, Taylor, Wakulla, and Washington Counties and portions of Holmes and Madison Counties; includes all of the municipalities of Alford, Altha, Apalachicola, Bascom, Blountstown, Bonifay, Bristol, Callaway, Campbellton, Carrabelle, Caryville, Chattahoochee, Chipley, Cottondale, Ebro, Graceville, Grand Ridge, Greensboro, Greenville, Greenwood, Gretna, Havana, Jacob City, Lynn Haven, Malone, Marianna, Mexico Beach, Midway, Monticello, Panama City, Panama City Beach, Parker, Perry, Port St. Joe, Quincy, St. Marks, Sneads, Sopchoppy, Springfield, Tallahassee, Vernon, Wausau, and Wewahitchka, and



726240

WHEREAS, it is the intent of the Legislature to establish Congressional District 3, which is equal in population to other districts; is compact; includes all of Bradford, Columbia, Dixie, Gilchrist, Hamilton, Lafayette, Levy, Suwannee and Union Counties and portions of Alachua, Clay, Madison and Marion Counties; includes all of the municipalities of Alachua, Archer, Bell, Branford, Bronson, Brooker, Cedar Key, Chiefland, Cross City, Dunnellon, Fanning Springs, Fort White, Hampton, High Springs, Horseshoe Beach, Inglis, Jasper, Jennings, Keystone Heights, La Crosse, Lake Butler, Lake City, Lawtey, Lee, Live Oak, Madison, Mayo, Micanopy, Newberry, Otter Creek, Penney Farms, Raiford, Starke, Trenton, Waldo, White Springs, Williston, Worthington Springs, and Yankeetown; uses Interstate 75, State Road 200, Highway 17, and the Ocala city line as portions of its eastern boundary, and

WHEREAS, it is the intent of the Legislature to establish Congressional District 4, which is equal in population to other districts; is compact; includes all of Baker and Nassau Counties and portions of Duval County; includes all of the municipalities of Atlantic Beach, Baldwin, Callahan, Fernandina Beach, Glen St. Mary, Hilliard, Jacksonville Beach, Macclenny, and Neptune Beach; follows the boundaries of the state to the north, the Atlantic Ocean to the east and county boundaries to the west and south, and

WHEREAS, it is the intent of the Legislature to establish Congressional District 5, which is equal in population to other districts; is as compact as the minority protection provisions in tier 1 permit; does not deny or abridge the equal opportunity of racial or language minorities to participate in the political



726240

process or diminish their ability to elect representatives of their choice; preserves the core existing district in accordance with public testimony, and ties communities in Northeast Florida of similar socioeconomic characteristics; includes portions of Alachua, Clay, Duval, Lake, Marion, Orange and Putnam Counties; includes all of the municipalities of Eatonville, Green Cove Springs, Hawthorne, Interlachen, McIntosh, Palatka, and Reddick; improves the use of existing, county, city, political and geographic boundaries as compared to the comparable district in the benchmark plan; uses the St. Johns River and other waterways as large portions of its eastern boundary, and

WHEREAS, it is the intent of the Legislature to establish Congressional District 6, which is equal in population to other districts; is compact; includes all of Flagler and St. Johns Counties and portions of Putnam and Volusia Counties; includes all of the municipalities of Beverly Beach, Bunnell, Crescent City, Daytona Beach, Daytona Beach Shores, DeLand, Edgewater, Flagler Beach, Hastings, Holly Hill, Lake Helen, Marineland, New Smyrna Beach, Oak Hill, Ormond Beach, Palm Coast, Pierson, Pomona Park, Ponce Inlet, Port Orange, St. Augustine, St. Augustine Beach, South Daytona, Welaka; uses the St. Johns County line, the Volusia County line, the Atlantic Ocean for portions of its western and eastern border and is traversed by Interstate 95, and

WHEREAS, it is the intent of the Legislature to establish Congressional District 7, which is equal in population to other districts; is compact; includes all of Seminole County and portions of Orange and Volusia Counties; includes all of the municipalities of Altamonte Springs, Casselberry, Deltona, Lake





726240

Mary, Longwood, Maitland, Oviedo, Sanford, Winter Park, and Winter Springs; follows the boundary of Seminole County along much of its western and southern boundaries; is bounded on the east by the Brevard County line; and is traversed by the Seminole Expressway and Interstate 4, and

WHEREAS, it is the intent of the Legislature to establish Congressional District 8, which is equal in population to other districts; is compact; includes all of Brevard and Indian River Counties and portions of Orange County; includes all of the municipalities of Cape Canaveral, Cocoa, Cocoa Beach, Fellsmere, Grant-Valkaria, Indialantic, Indian Harbour Beach, Indian River Shores, Malabar, Melbourne, Melbourne Beach, Melbourne Village, Orchid, Palm Bay, Palm Shores, Rockledge, Satellite Beach, Sebastian, Titusville, Vero Beach, West Melbourne; is bounded by county lines and by the Atlantic Ocean; and is traversed by Interstate 95, U.S. Highway 1, and State Road A1A, and

WHEREAS, it is the intent of the Legislature to establish Congressional District 9, which is equal in population to other districts; is compact; includes portions of Osceola and Orange Counties; includes all of the municipalities of Belle Isle, Edgewood, Kissimmee and St. Cloud; ties high growth central Florida communities of similar language characteristics, and

WHEREAS, it is the intent of the Legislature to establish Congressional District 10, which is equal in population to other districts; is compact; includes portions of Lake, Osceola, Orange and Polk Counties; includes all of the municipalities of Astatula, Auburndale, Bay Lake, Clermont, Davenport, Eustis, Groveland, Haines City, Howey-in-the-Hills, Lake Alfred, Lake Buena Vista, Lake Hamilton, Leesburg, Mascotte, Minneola,



726240

Montverde, Mount Dora, Oakland, Polk City, Tavares, Umatilla, Windermere, and Winter Garden; is traversed by Interstate 4 and the Florida Turnpike, and

WHEREAS, it is the intent of the Legislature to establish Congressional District 11, which is equal in population to other districts; is compact; includes all of Citrus, Hernando and Sumter Counties and portions of Lake and Marion Counties; includes all of Belleview, Brooksville, Bushnell, Center Hill, Coleman, Crystal River, Fruitland Park, Inverness, Lady Lake, Ocala, Webster, Weeki Wachee and Wildwood; uses Interstate 75, State Road 200, and the Ocala city line as portions of its western border, and

WHEREAS, it is the intent of the Legislature to establish Congressional District 12, which is equal in population to other districts; is compact; includes all of Pasco County and portions of Hillsborough and Pinellas Counties; includes all of the municipalities of Dade City, New Port Richey, Oldsmar, Port Richey, St. Leo, San Antonio, Tarpon Springs and Zephyrhills; uses the Dale Mabry Highway as portions of its eastern border, and is traversed by the Suncoast Parkway, Interstate 75, and U.S. Highways 19 and 98, and

WHEREAS, it is the intent of the Legislature to establish Congressional District 13, which is equal in population to other districts; is compact; is wholly located in Pinellas County; includes all of the municipalities of Belleair, Belleair Beach, Belleair Bluffs, Belleair Shore, Clearwater, Dunedin, Gulfport, Indian Rocks Beach, Indian Shores, Kenneth City, Largo, Madeira Beach, North Redington Beach, Pinellas Park, Redington Beach, Redington Shores, Safety Harbor, St. Pete Beach, Seminole, South



726240

Pasadena, and Treasure Island; uses the Hillsborough-Pinellas border and Interstate 275 as portions of its western border, and follows city lines of Dunedin and Clearwater on the northern border, and

WHEREAS, it is the intent of the Legislature to establish Congressional District 14, which is equal in population to other districts; complies with Section 5 of the federal Voting Rights Act; does not deny or abridge the equal opportunity of racial or language minorities to participate in the political process or diminish their ability to elect representatives of their choice; ties urban neighborhoods of similar socioeconomic characteristics in the Tampa Bay area; is compact; includes portions of Hillsborough and Pinellas Counties; includes portions of the municipalities of St. Petersburg and Tampa; uses Interstate 75 as a portion of its eastern boundary and uses portions of the Hillsborough-Pinellas border and Interstate 275 as portions of its western border, and

WHEREAS, it is the intent of the Legislature to establish Congressional District 15, which is equal in population to other districts; is compact; includes portions of Hillsborough and Polk Counties; includes all of the municipalities of Bartow, Lakeland, Mulberry, Plant City and Temple Terrace, uses the Alafia River as a portion of its southern boundary and uses Interstate 75 as a portion of its western boundary, and the Lakeland, Auburndale, and Bartow city lines for portions of its eastern border, and

WHEREAS, it is the intent of the Legislature to establish Congressional District 16, which is equal in population to other districts; is compact; includes all of Sarasota County and



726240

portions of Manatee County; includes all of the municipalities of Anna Maria, Bradenton, Bradenton Beach, Holmes Beach, Longboat Key, North Port, Palmetto, Sarasota, and Venice; is traversed by Interstate 75, and

WHEREAS, it is the intent of the Legislature to establish Congressional District 17, which is equal in population to other districts; is compact; includes all of Charlotte, DeSoto, Glades, Hardee, Highlands and Okeechobee Counties and portions of Hillsborough, Lee, Manatee, Osceola, and Polk Counties; includes all of the municipalities of Arcadia, Avon Park, Bowling Green, Dundee, Eagle Lake, Fort Meade, Frostproof, Highland Park, Hillcrest Heights, Lake Placid, Lake Wales, Moore Haven, Okeechobee, Punta Gorda, Sebring, Wauchula, and Zolfo Springs; uses the Alafia River, the Bartow and Dundee city lines as portions of its northern border, and

WHEREAS, it is the intent of the Legislature to establish Congressional District 18, which is equal in population to other districts; is compact; includes all of Martin and St. Lucie Counties and portions of Palm Beach County; includes all of the municipalities of Fort Pierce, Juno Beach, Jupiter, Jupiter Inlet Colony, Jupiter Island, North Palm Beach, Ocean Breeze Park, Palm Beach Gardens, Palm Beach Shores, Port St. Lucie, St. Lucie Village, Sewall's Point, Stuart, and Tequesta; is traversed by Interstate 95 and the Florida Turnpike, and

WHEREAS, it is the intent of the Legislature to establish Congressional District 19, which is equal in population to other districts; is compact; includes portions of Collier and Lee Counties; includes all of the municipalities of Bonita Springs, Cape Coral, Fort Myers, Fort Myers Beach, Marco Island, Naples



726240

and Sanibel; is traversed by Interstate 75 and the Tamiami Trail, and

WHEREAS, it is the intent of the Legislature to establish Congressional District 20, which is equal in population to other districts; complies with Sections 2 and 5 of the federal Voting Rights Act; does not deny or abridge the equal opportunity of racial or language minorities to participate in the political process or diminish their ability to elect representatives of their choice; ties communities of similar socioeconomic characteristics in Broward, Palm Beach, and Hendry Counties; is compact; includes portions of Broward, Hendry and Palm Beach Counties; includes all of the municipalities of Belle Glade, Clewiston, Cloud Lake, Glen Ridge, Haverhill, Lake Park, Lauderdale Lakes, Lauderhill, Loxahatchee Groves, Mangonia Park, North Lauderdale, Pahokee, South Bay, and Tamarac; uses Interstate 75 as portions of its southern border and uses the Loxahatchee National Wildlife Refuge as a portion of its eastern border, and

WHEREAS, it is the intent of the Legislature to establish Congressional District 21, which is equal in population to other districts; is compact; includes portion of Broward and Palm Beach Counties; includes all of the municipalities of Coconut Creek, Coral Springs, Greenacres, Parkland and Wellington; uses the Loxahatchee National Wildlife Refuge as a portion of its western border, and the Boca Raton, Delray Beach, Boynton Beach, Golf and Palm Springs city lines for portions of its eastern border, and National Wildlife Refuge as a portion of its western border, and the Boca Raton, Delray Beach, Boynton Beach, Golf and Palm Springs city lines for portions of its eastern border,



726240

and

WHEREAS, it is the intent of the Legislature to establish Congressional District 22, which is equal in population to other districts; is compact; includes portions of Broward and Palm Beach Counties; includes all of the municipalities of Atlantis, Boca Raton, Briny Breezes, Delray Beach, Golf, Gulf Stream, Highland Beach, Hillsboro Beach, Hypoluxo, Lake Clarke Shores, Lauderdale-by-the-Sea, Lazy Lake, Lighthouse Point, Manalapan, Ocean Ridge, Palm Beach, Palm Springs, Sea Ranch Lakes, South Palm Beach, and Wilton Manors; is traversed by Interstate 95 and State Road A1A, and

WHEREAS, it is the intent of the Legislature to establish Congressional District 23, which is equal in population to other districts; is compact; includes portions of Broward and Miami-Dade Counties; includes all of the municipalities of Aventura, Bal Harbour, Bay Harbor Islands, Cooper City, Dania Beach, Davie, Golden Beach, Hallandale Beach, Hollywood, Indian Creek, Miami Beach, North Bay Villages, Southwest Ranches, Sunny Isles Beach, Surfside and Weston; uses Interstate 595 as portions of its northern border, and

WHEREAS, it is the intent of the Legislature to establish Congressional District 24, which is equal in population to other districts; complies with Section 2 of the federal Voting Rights Act; does not deny or abridge the equal opportunity of racial or language minorities to participate in the political process or diminish their ability to elect representatives of their choice; ties urban neighborhoods of similar language, cultural, and socioeconomic characteristics in Miami-Dade and south Broward Counties; is compact; includes portions of Broward and Miami-



726240

Dade Counties; includes all of the municipalities of Biscayne Park, El Portal, Miami Gardens, Miami Shores, North Miami, North Miami Beach, Opa-locka, Pembroke Park and West Park; is traversed by Interstate 95 and the Florida Turnpike, and

WHEREAS, it is the intent of the Legislature to establish Congressional District 25, which is equal in population to other districts; complies with Sections 2 and 5 of the federal Voting Rights Act; does not deny or abridge the equal opportunity of racial or language minorities to participate in the political process or diminish their ability to elect representatives of their choice; ties communities of similar language, cultural, and socioeconomic characteristics; is compact; includes portions of Broward, Collier, Hendry and Miami-Dade Counties; includes all of the municipalities of Doral, Everglades City, Hialeah Gardens, LaBelle, Medley, Miami Lakes and Sweetwater; uses the Tamiami Trail as a portion of its southern border and uses Interstate 75 as a portion of its northern border, and

WHEREAS, it is the intent of the Legislature to establish Congressional District 26, which is equal in population to other districts; complies with Sections 2 and 5 of the federal Voting Rights Act; does not deny or abridge the equal opportunity of racial or language minorities to participate in the political process or diminish their ability to elect representatives of their choice; ties neighborhoods in western and south Miami-Dade and Monroe County of similar language, cultural, and socioeconomic characteristics; is compact; includes all of Monroe County and portions of Miami-Dade County; includes all of the municipalities of Florida City, Islamorada, Village of Islands, Key Colony Beach, Key West, Layton and Marathon; uses



726240

the Tamiami Trail as a portion of its northern border and U.S. 1  
as a portion of its eastern border, and

WHEREAS, it is the intent of the Legislature to establish  
Congressional District 27, which is equal in population to other  
districts; complies with Section 2 of the federal Voting Rights  
Act; does not deny or abridge the equal opportunity of racial or  
language minorities to participate in the political process or  
diminish their ability to elect representatives of their choice;  
ties neighborhoods of similar language, cultural, and  
socioeconomic characteristics; is compact; is wholly located in  
Miami-Dade County; includes all of the municipalities of Coral  
Gables, Cutler Bay, Key Biscayne, Miami Springs, Palmetto Bay,  
Pinecrest, South Miami, Virginia Gardens and West Miami; uses  
the Miami-Dade County line as a portion of its southern border  
and U.S. 1 as a portion of its western border, NOW, THEREFORE,



By Senator Galvano

26-00001A-14A

20142A\_\_

1 A bill to be entitled  
 2 An act relating to the establishment of the  
 3 congressional districts of the state; reenacting s.  
 4 8.0001, F.S., relating to definitions; reenacting s.  
 5 8.0002, F.S., relating to the state's congressional  
 6 districts; reenacting s. 8.0111, F.S., relating to the  
 7 inclusion of unlisted territory in contiguous  
 8 districts; reenacting s. 8.031, F.S., relating to the  
 9 election of representatives to the United States House  
 10 of Representatives; reenacting s. 8.0611, F.S.,  
 11 relating to severability; reenacting s. 8.07, F.S.,  
 12 relating to applicability; providing an effective  
 13 date.  
 14  
 15 WHEREAS, it is the intent of the Legislature, where not in  
 16 conflict with federal law or subsection (a) of section 20 of  
 17 Article III of the State Constitution, to establish districts  
 18 that are compact and, where feasible, utilize existing political  
 19 and geographical boundaries, and  
 20 WHEREAS, it is the intent of the Legislature to establish  
 21 Congressional District 1, which is equal in population to other  
 22 districts; is compact; includes all of Escambia, Okaloosa, Santa  
 23 Rosa, and Walton Counties and portions of Holmes County;  
 24 includes all of the municipalities of Century, Cinco Bayou,  
 25 Crestview, DeFuniak Springs, Destin, Esto, Fort Walton Beach,  
 26 Freeport, Gulf Breeze, Jay, Laurel Hill, Mary Esther, Milton,  
 27 Niceville, Noma, Paxton, Pensacola, Ponce de Leon, Shalimar,  
 28 Valparaiso, and Westville; and follows the boundaries of the  
 29 state on the western and northern sides of the district and the

Page 1 of 234

CODING: Words ~~stricken~~ are deletions; words underlined are additions.

26-00001A-14A

20142A\_\_

30 Gulf of Mexico on the south, and  
 31 WHEREAS, it is the intent of the Legislature to establish  
 32 Congressional District 2, which is equal in population to other  
 33 districts; is compact; includes all of Bay, Calhoun, Franklin,  
 34 Gadsden, Gulf, Jackson, Jefferson, Leon, Liberty, Taylor,  
 35 Wakulla, and Washington Counties and portions of Holmes and  
 36 Madison Counties; and includes all of the municipalities of  
 37 Alford, Altha, Apalachicola, Bascom, Blountstown, Bonifay,  
 38 Bristol, Callaway, Campbellton, Carrabelle, Caryville,  
 39 Chattahoochee, Chipley, Cottondale, Ebro, Graceville, Grand  
 40 Ridge, Greensboro, Greenville, Greenwood, Gretna, Havana, Jacob  
 41 City, Lynn Haven, Malone, Marianna, Mexico Beach, Midway,  
 42 Monticello, Panama City, Panama City Beach, Parker, Perry, Port  
 43 St. Joe, Quincy, St. Marks, Sneads, Sopchoppy, Springfield,  
 44 Tallahassee, Vernon, Wausau, and Wewahitchka, and  
 45 WHEREAS, it is the intent of the Legislature to establish  
 46 Congressional District 3, which is equal in population to other  
 47 districts; is compact; includes all of Bradford, Columbia,  
 48 Dixie, Gilchrist, Hamilton, Lafayette, Levy, Suwannee, and Union  
 49 Counties and portions of Alachua, Clay, Madison, and Marion  
 50 Counties; includes all of the municipalities of Alachua, Archer,  
 51 Bell, Branford, Bronson, Brooker, Cedar Key, Chiefland, Cross  
 52 City, Dunnellon, Fanning Springs, Fort White, Hampton, High  
 53 Springs, Horseshoe Beach, Inglis, Jasper, Jennings, Keystone  
 54 Heights, La Crosse, Lake Butler, Lake City, Lawtey, Lee, Live  
 55 Oak, Madison, Mayo, Micanopy, Newberry, Otter Creek, Penney  
 56 Farms, Raiford, Starke, Trenton, Waldo, White Springs,  
 57 Williston, Worthington Springs, and Yankeetown; and uses  
 58 Interstate 75, State Road 200, Highway 17, and the Ocala city

Page 2 of 234

CODING: Words ~~stricken~~ are deletions; words underlined are additions.

26-00001A-14A

20142A\_\_

line as portions of its eastern boundary, and

WHEREAS, it is the intent of the Legislature to establish Congressional District 4, which is equal in population to other districts; is compact; includes all of Baker and Nassau Counties and portions of Duval County; includes all of the municipalities of Atlantic Beach, Baldwin, Callahan, Fernandina Beach, Glen St. Mary, Hilliard, Jacksonville Beach, Macclenny, and Neptune Beach; and follows the boundaries of the state to the north, the Atlantic Ocean to the east, and county boundaries to the west and south, and

WHEREAS, it is the intent of the Legislature to establish Congressional District 5, which is equal in population to other districts; is consistent with Section 2 of the federal Voting Rights Act; does not deny or abridge the equal opportunity of racial or language minorities to participate in the political process or diminish their ability to elect representatives of their choice; preserves the core of the existing district in accordance with public testimony and ties communities in Northeast Florida of similar socioeconomic characteristics; includes portions of Alachua, Clay, Duval, Lake, Marion, Orange, Putnam, and Seminole Counties; includes all of the municipalities of Eatonville, Green Cove Springs, Hawthorne, McIntosh, Palatka, and Reddick; improves the use of county and city boundaries as compared to the comparable district in the benchmark plan; and uses the St. Johns River and other waterways as portions of its eastern boundary, and

WHEREAS, it is the intent of the Legislature to establish Congressional District 6, which is equal in population to other districts; is compact; includes all of Flagler and St. Johns

26-00001A-14A

20142A\_\_

Counties and portions of Putnam and Volusia Counties; includes all of the municipalities of Beverly Beach, Bunnell, Crescent City, Daytona Beach, Daytona Beach Shores, DeLand, Edgewater, Flagler Beach, Hastings, Holly Hill, Interlachen, Lake Helen, Marineland, New Smyrna Beach, Oak Hill, Ormond Beach, Palm Coast, Pierson, Pomona Park, Ponce Inlet, Port Orange, St. Augustine, St. Augustine Beach, South Daytona, and Welaka; uses the St. Johns County line, the Volusia County line, and the Atlantic Ocean for portions of its western and eastern border; and is traversed by Interstate 95, and

WHEREAS, it is the intent of the Legislature to establish Congressional District 7, which is equal in population to other districts; is compact; includes portions of Orange, Seminole, and Volusia Counties; includes all of the municipalities of Altamonte Springs, Casselberry, DeBary, Deltona, Lake Mary, Longwood, Maitland, Orange City, Oviedo, Winter Park, and Winter Springs; follows the boundary of Seminole County along much of its western and southern boundaries; is bounded on the east by the Brevard County line; and is traversed by the Seminole Expressway and Interstate 4, and

WHEREAS, it is the intent of the Legislature to establish Congressional District 8, which is equal in population to other districts; is compact; includes all of Brevard and Indian River Counties and portions of Orange County; includes all of the municipalities of Cape Canaveral, Cocoa, Cocoa Beach, Fellsmere, Grant-Valkaria, Indialantic, Indian Harbour Beach, Indian River Shores, Malabar, Melbourne, Melbourne Beach, Melbourne Village, Orchid, Palm Bay, Palm Shores, Rockledge, Satellite Beach, Sebastian, Titusville, Vero Beach, and West Melbourne; is

26-00001A-14A

20142A\_\_

bounded by county lines and by the Atlantic Ocean; and is traversed by Interstate 95, U.S. Highway 1, and State Road 1A1A, and

WHEREAS, it is the intent of the Legislature to establish Congressional District 9, which is equal in population to other districts; is compact; includes all of Osceola County and portions of Orange and Polk Counties; includes all of the municipalities of Davenport, Haines City, Kissimmee, Lake Hamilton, and St. Cloud; and ties high-growth central Florida communities of similar language characteristics, and

WHEREAS, it is the intent of the Legislature to establish Congressional District 10, which is equal in population to other districts; is compact; includes portions of Lake, Orange, and Polk Counties; includes all of the municipalities of Astatula, Auburndale, Bay Lake, Belle Isle, Clermont, Edgewood, Eustis, Fruitland Park, Groveland, Howey-in-the-Hills, Lake Alfred, Lake Buena Vista, Leesburg, Mascotte, Minneola, Montverde, Mount Dora, Oakland, Ocoee, Polk City, Tavares, Umatilla, Windermere, and Winter Garden; and is traversed by Interstate 4 and the Florida Turnpike, and

WHEREAS, it is the intent of the Legislature to establish Congressional District 11, which is equal in population to other districts; is compact; includes all of Citrus, Hernando, and Sumter Counties and portions of Lake and Marion Counties; includes all of Belleview, Brooksville, Bushnell, Center Hill, Coleman, Crystal River, Inverness, Lady Lake, Ocala, Webster, Weeki Wachee, and Wildwood; and uses Interstate 75, State Road 200, and the Ocala city line as portions of its western border, and

26-00001A-14A

20142A\_\_

WHEREAS, it is the intent of the Legislature to establish Congressional District 12, which is equal in population to other districts; is compact; includes all of Pasco County and portions of Hillsborough and Pinellas Counties; includes all of the municipalities of Dade City, New Port Richey, Oldsmar, Port Richey, St. Leo, San Antonio, Tarpon Springs, and Zephyrhills; uses the Dale Mabry Highway as portions of its eastern border; and is traversed by the Suncoast Parkway, Interstate 75, and U.S. Highways 19 and 98, and

WHEREAS, it is the intent of the Legislature to establish Congressional District 13, which is equal in population to other districts; is compact; is wholly located in Pinellas County; includes all of the municipalities of Belleair, Belleair Beach, Belleair Bluffs, Belleair Shore, Clearwater, Dunedin, Gulfport, Indian Rocks Beach, Indian Shores, Kenneth City, Largo, Madeira Beach, North Redington Beach, Pinellas Park, Redington Beach, Redington Shores, Safety Harbor, St. Pete Beach, Seminole, South Pasadena, and Treasure Island; uses the Hillsborough-Pinellas border and Interstate 275 as portions of its western border; and follows city lines of Dunedin and Clearwater on the northern border, and

WHEREAS, it is the intent of the Legislature to establish Congressional District 14, which is equal in population to other districts; is consistent with Section 5 of the federal Voting Rights Act; does not deny or abridge the equal opportunity of racial or language minorities to participate in the political process or diminish their ability to elect representatives of their choice; ties urban neighborhoods of similar socioeconomic characteristics in the Tampa Bay area; is compact; includes

26-00001A-14A

20142A\_\_

portions of Hillsborough and Pinellas Counties; includes portions of the municipalities of St. Petersburg and Tampa; uses Interstate 75 as a portion of its eastern boundary and portions of the Hillsborough-Pinellas border and Interstate 275 as portions of its western border, and

WHEREAS, it is the intent of the Legislature to establish Congressional District 15, which is equal in population to other districts; is compact; includes portions of Hillsborough and Polk Counties; includes all of the municipalities of Bartow, Lakeland, Mulberry, Plant City, and Temple Terrace; and uses the Alafia River as a portion of its southern boundary, Interstate 75 as a portion of its western boundary, and the Lakeland, Auburndale, and Bartow city lines for portions of its eastern border, and

WHEREAS, it is the intent of the Legislature to establish Congressional District 16, which is equal in population to other districts; is compact; includes all of Sarasota County and portions of Manatee County; includes all of the municipalities of Anna Maria, Bradenton, Bradenton Beach, Holmes Beach, Longboat Key, North Port, Palmetto, Sarasota, and Venice; and is traversed by Interstate 75, and

WHEREAS, it is the intent of the Legislature to establish Congressional District 17, which is equal in population to other districts; is compact; includes all of Charlotte, DeSoto, Glades, Hardee, Highlands, and Okeechobee Counties and portions of Hillsborough, Lee, Manatee, and Polk Counties; includes all of the municipalities of Arcadia, Avon Park, Bowling Green, Dundee, Eagle Lake, Fort Meade, Frostproof, Highland Park, Hillcrest Heights, Lake Placid, Lake Wales, Moore Haven,

26-00001A-14A

20142A\_\_

Okeechobee, Punta Gorda, Sebring, Wauchula, and Zolfo Springs; and uses the Alafia River and the Bartow and Dundee city lines as portions of its northern border, and

WHEREAS, it is the intent of the Legislature to establish Congressional District 18, which is equal in population to other districts; is compact; includes all of Martin and St. Lucie Counties and portions of Palm Beach County; includes all of the municipalities of Fort Pierce, Juno Beach, Jupiter, Jupiter Inlet Colony, Jupiter Island, North Palm Beach, Ocean Breeze Park, Palm Beach Gardens, Palm Beach Shores, Port St. Lucie, St. Lucie Village, Sewall's Point, Stuart, and Tequesta; and is traversed by Interstate 95 and the Florida Turnpike, and

WHEREAS, it is the intent of the Legislature to establish Congressional District 19, which is equal in population to other districts; is compact; includes portions of Collier and Lee Counties; includes all of the municipalities of Bonita Springs, Cape Coral, Fort Myers, Fort Myers Beach, Marco Island, Naples, and Sanibel; and is traversed by Interstate 75 and the Tamiami Trail, and

WHEREAS, it is the intent of the Legislature to establish Congressional District 20, which is equal in population to other districts; is consistent with Sections 2 and 5 of the federal Voting Rights Act; does not deny or abridge the equal opportunity of racial or language minorities to participate in the political process or diminish their ability to elect representatives of their choice; ties communities of similar socioeconomic characteristics in Broward, Palm Beach, and Hendry Counties; is compact; includes portions of Broward, Hendry, and Palm Beach Counties; includes all of the municipalities of Belle

26-00001A-14A

20142A\_\_

233 Glade, Clewiston, Cloud Lake, Glen Ridge, Haverhill, Lake Park,  
 234 Lauderdale Lakes, Lauderdale, Loxahatchee Groves, Mangonia Park,  
 235 North Lauderdale, Pahokee, South Bay, and Tamarac; and uses  
 236 Interstate 75 as portions of its southern border and the  
 237 Loxahatchee National Wildlife Refuge as a portion of its eastern  
 238 border, and

239 WHEREAS, it is the intent of the Legislature to establish  
 240 Congressional District 21, which is equal in population to other  
 241 districts; is compact; includes portions of Broward and Palm  
 242 Beach Counties; includes all of the municipalities of Coconut  
 243 Creek, Coral Springs, Greenacres, Parkland, and Wellington; and  
 244 uses the Loxahatchee National Wildlife Refuge as a portion of  
 245 its western border and the Boca Raton, Delray Beach, Boynton  
 246 Beach, Golf, and Palm Springs city lines for portions of its  
 247 eastern border, and

248 WHEREAS, it is the intent of the Legislature to establish  
 249 Congressional District 22, which is equal in population to other  
 250 districts; is compact; includes portions of Broward and Palm  
 251 Beach Counties; includes all of the municipalities of Atlantis,  
 252 Boca Raton, Briny Breezes, Delray Beach, Golf, Gulf Stream,  
 253 Highland Beach, Hillsboro Beach, Hypoluxo, Lake Clarke Shores,  
 254 Lauderdale-by-the-Sea, Lazy Lake, Lighthouse Point, Manalapan,  
 255 Ocean Ridge, Palm Beach, Palm Springs, Sea Ranch Lakes, South  
 256 Palm Beach, and Wilton Manors; and is traversed by Interstate 95  
 257 and State Road 1A, and

258 WHEREAS, it is the intent of the Legislature to establish  
 259 Congressional District 23, which is equal in population to other  
 260 districts; is compact; includes portions of Broward and Miami-  
 261 Dade Counties; includes all of the municipalities of Aventura,

26-00001A-14A

20142A\_\_

262 Bal Harbour, Bay Harbor Islands, Cooper City, Dania Beach,  
 263 Davie, Golden Beach, Hallandale Beach, Hollywood, Indian Creek,  
 264 Miami Beach, North Bay Villages, Southwest Ranches, Sunny Isles  
 265 Beach, Surfside, and Weston; and uses Interstate 595 as portions  
 266 of its northern border, and

267 WHEREAS, it is the intent of the Legislature to establish  
 268 Congressional District 24, which is equal in population to other  
 269 districts; is consistent with Section 2 of the federal Voting  
 270 Rights Act; does not deny or abridge the equal opportunity of  
 271 racial or language minorities to participate in the political  
 272 process or diminish their ability to elect representatives of  
 273 their choice; ties urban neighborhoods of similar language,  
 274 cultural, and socioeconomic characteristics in Miami-Dade and  
 275 south Broward Counties; is compact; includes portions of Broward  
 276 and Miami-Dade Counties; includes all of the municipalities of  
 277 Biscayne Park, El Portal, Miami Gardens, Miami Shores, North  
 278 Miami, North Miami Beach, Opa-locka, Pembroke Park, and West  
 279 Park; and is traversed by Interstate 95 and the Florida  
 280 Turnpike, and

281 WHEREAS, it is the intent of the Legislature to establish  
 282 Congressional District 25, which is equal in population to other  
 283 districts; is consistent with Sections 2 and 5 of the federal  
 284 Voting Rights Act; does not deny or abridge the equal  
 285 opportunity of racial or language minorities to participate in  
 286 the political process or diminish their ability to elect  
 287 representatives of their choice; ties communities of similar  
 288 language, cultural, and socioeconomic characteristics; is  
 289 compact; includes portions of Broward, Collier, Hendry, and  
 290 Miami-Dade Counties; includes all of the municipalities of

26-00001A-14A

20142A\_\_

Doral, Everglades City, Hialeah Gardens, LaBelle, Medley, Miami Lakes, and Sweetwater; and uses the Tamiami Trail as a portion of its southern border and Interstate 75 as a portion of its northern border, and

WHEREAS, it is the intent of the Legislature to establish Congressional District 26, which is equal in population to other districts; is consistent with Sections 2 and 5 of the federal Voting Rights Act; does not deny or abridge the equal opportunity of racial or language minorities to participate in the political process or diminish their ability to elect representatives of their choice; ties neighborhoods in western and south Miami-Dade County and in Monroe County of similar language, cultural, and socioeconomic characteristics; is compact; includes all of Monroe County and portions of Miami-Dade County; includes all of the municipalities of Florida City, Islamorada, Village of Islands, Key Colony Beach, Key West, Layton, and Marathon; and uses the Tamiami Trail as a portion of its northern border and U.S. 1 as a portion of its eastern border, and

WHEREAS, it is the intent of the Legislature to establish Congressional District 27, which is equal in population to other districts; is consistent with Section 2 of the federal Voting Rights Act; does not deny or abridge the equal opportunity of racial or language minorities to participate in the political process or diminish their ability to elect representatives of their choice; ties neighborhoods of similar language, cultural, and socioeconomic characteristics; is compact; is wholly located in Miami-Dade County; includes all of the municipalities of Coral Gables, Cutler Bay, Key Biscayne, Miami Springs, Palmetto

26-00001A-14A

20142A\_\_

Bay, Pinecrest, South Miami, Virginia Gardens, and West Miami; and uses the Miami-Dade County line as a portion of its southern border and U.S. 1 as a portion of its western border, NOW, THEREFORE,

Be It Enacted by the Legislature of the State of Florida:

Section 1. Section 8.0001, Florida Statutes, is reenacted to read:

8.0001 Definitions.—In accordance with s. 8(a), Art. X of the State Constitution, the United States Decennial Census of 2010 is the official census of the state for the purposes of congressional redistricting.

(1) The following delineation of congressional districts employs areas included within official county, voting tabulation district, tract, and block boundary descriptions used by the United States Department of Commerce, Bureau of the Census, in compiling the United States Decennial Census of 2010 in this state. The populations within these census geographic units are the population figures reported in the counts of the United States Decennial Census of 2010 provided to the state in accordance with Pub. L. No. 94-171.

(2) As used in this chapter, the term:

(a) "Block" describes the smallest geographic unit for which population was tabulated in the 2010 decennial census. Blocks are nested within tracts and within voting tabulation districts. A block is identified by a four-digit integer that is unique within a tract but is not necessarily unique within a voting tabulation district.

26-00001A-14A

20142A\_\_

(b) "Tract" describes a relatively permanent statistical subdivision of a county updated by local participants prior to the 2010 decennial census. Tracts consist of whole blocks and are nested within counties. Tracts are identified uniquely within a county by an up to four-digit integer and may have an optional two-digit suffix.

(c) "Voting tabulation district" describes a subdivision of a county established in Phase 2 of the 2010 Census Redistricting Data Program. Voting tabulation districts consist of whole blocks and are nested within counties. Voting tabulation districts subdivide counties in ways supervisors of elections determined are efficient for conducting elections and keeping communities whole. Voting tabulation districts are identified uniquely within a county by an up to four-digit integer.

Section 2. Section 8.0002, Florida Statutes, is reenacted to read:

8.0002 Division of state into congressional districts.—For the election of representatives to the United States House of Representatives, the state is divided into 27 consecutively numbered, single-member congressional districts of contiguous territory, to be designated by such numbers as follows:

(1) District 1 is composed of:

(a) All of Escambia County.

(b) All of Okaloosa County.

(c) All of Santa Rosa County.

(d) All of Walton County.

(e) That part of Holmes County consisting of:

1. All of voting tabulation districts 1, 2, 3, 4, and 5.

2. That part of voting tabulation district 6 consisting of:

26-00001A-14A

20142A\_\_

a. That part of tract 9601 consisting of blocks 1023, 1024, 1031, 1032, 1046, 1047, 1048, 1049, 1050, 1051, 1052, 1053, 1054, 1074, 1075, 1080, 1081, 1082, 1083, 1084, 1085, 1086, 1087, 2000, 2001, 2002, 2003, 2004, 2005, 2006, 2007, 2008, 2009, 2010, 2011, 2012, 2013, 2014, 2015, 2016, 2017, 2018, 2019, 2020, 2023, 2024, 2025, 2026, 2027, 2028, 2033, 2034, 2035, 2036, 2037, 2038, 2039, 2040, 2041, 2042, 2043, 2044, 2045, 2046, 2047, 2048, 2049, 2050, 2051, 2052, 2053, 2054, 2055, 2056, 2057, 2058, 2059, 2060, 2061, 2062, 2063, 2064, 2065, 2066, 2067, 2068, 2069, 2070, 2071, 2072, 2073, 2074, 2075, 2076, 2077, 2078, 2079, 2080, 2081, 2082, 2083, 2084, 2085, 2086, 2087, 2088, 2089, 2090, 2091, 2092, 2093, 2094, 2095, 2096, 2097, 2098, 2099, 2100, 2101, 2105, 2106, 2107, 2108, 2109, and 2110.

b. That part of tract 9603 consisting of blocks 2000, 2001, 2002, 2003, 2004, 2005, 2006, 2007, 2008, 2009, 2010, 2011, 2012, 2013, 2014, 2015, 2016, 2017, 2018, 2019, 2020, 2021, 2022, 2023, 2024, 2025, 2026, 2027, 2028, 2029, 2030, 2031, 2131, 2138, 2139, and 2145.

c. That part of tract 9604 consisting of blocks 1008, 1009, 1010, and 2000.

(2) District 2 is composed of:

(a) All of Bay County.

(b) All of Calhoun County.

(c) All of Franklin County.

(d) All of Gadsden County.

(e) All of Gulf County.

(f) All of Jackson County.

(g) All of Jefferson County.

26-00001A-14A

20142A\_\_

407 (h) All of Leon County.  
 408 (i) All of Liberty County.  
 409 (j) All of Taylor County.  
 410 (k) All of Wakulla County.  
 411 (l) All of Washington County.  
 412 (m) That part of Holmes County consisting of:  
 413 1. All of voting tabulation districts 7 and 8.  
 414 2. That part of voting tabulation district 6 consisting of:  
 415 a. That part of tract 9601 consisting of blocks 1000, 1001,  
 416 1002, 1003, 1004, 1005, 1006, 1007, 1008, 1009, 1010, 1011,  
 417 1012, 1013, 1014, 1015, 1016, 1017, 1018, 1019, 1020, 1021,  
 418 1022, 1025, 1026, 1027, 1028, 1029, 1030, 1033, 1034, 1035,  
 419 1036, 1037, 1038, 1039, 1040, 1041, 1042, 1043, 1044, 1045,  
 420 1055, 1056, 1057, 1058, 1059, 1060, 1061, 1062, 1063, 1064,  
 421 1065, 1066, 1067, 1068, 1069, 1070, 1071, 1072, 1073, 1076,  
 422 1077, 1078, 1079, 1088, 1089, 1090, 1091, 1092, 1093, 1094,  
 423 1095, 1096, and 1097.  
 424 b. That part of tract 9604 consisting of blocks 1000, 1001,  
 425 1002, 1003, 1004, 1005, 1006, 1007, 1011, 1012, 1013, 1014,  
 426 1015, 1016, 1017, 1018, 1019, 1020, 1021, 1022, 1023, 1024,  
 427 1025, 1026, 1027, 1028, 1037, 1066, and 1067.  
 428 (n) That part of Madison County consisting of:  
 429 1. All of voting tabulation districts 4, 5, 6, and 9.  
 430 2. That part of voting tabulation district 1 consisting of:  
 431 a. That part of tract 1102 consisting of blocks 2031 and  
 432 2032.  
 433 3. That part of voting tabulation district 7 consisting of:  
 434 a. That part of tract 1101 consisting of blocks 3000, 3001,  
 435 3002, 3003, 3004, 3005, 3006, 3007, 3008, 3009, 3010, 3011,

26-00001A-14A

20142A\_\_

436 3012, 3013, 3015, 3016, 3017, 3018, 3019, 3020, 3021, 3034,  
 437 3035, 3038, 3039, 3040, 3041, 3042, 3043, 3059, and 3060.  
 438 b. That part of tract 1102 consisting of blocks 2018 and  
 439 2020.  
 440 4. That part of voting tabulation district 10 consisting  
 441 of:  
 442 a. That part of tract 1102 consisting of block 1124.  
 443 b. That part of tract 1104 consisting of blocks 2019, 2020,  
 444 2021, 2028, 2029, 2030, 2031, 2032, 2033, 2047, 2050, 2051,  
 445 2052, 2053, 2054, 2055, 2056, 2057, 2058, 2059, 2060, 2061,  
 446 2062, 2063, 2064, 2065, 2066, 2067, 2068, 2069, 2070, 2071, and  
 447 2239.  
 448 (3) District 3 is composed of:  
 449 (a) All of Bradford County.  
 450 (b) All of Columbia County.  
 451 (c) All of Dixie County.  
 452 (d) All of Gilchrist County.  
 453 (e) All of Hamilton County.  
 454 (f) All of Lafayette County.  
 455 (g) All of Levy County.  
 456 (h) All of Suwannee County.  
 457 (i) All of Union County.  
 458 (j) That part of Alachua County consisting of:  
 459 1. All of voting tabulation districts 1, 2, 3, 7, 8, 9, 10,  
 460 11, 12, 14, 15, 16, 17, 18, 19, 20, 21, 22, 23, 24, 25, 26, 27,  
 461 28, 29, 30, 33, 34, 38, 39, 40, 41, 42, 43, 44, 45, 47, 48, 51,  
 462 52, 53, 57, 58, 59, 61, 62, 63, 65, 66, 67, 69, 70, and 71.  
 463 2. That part of voting tabulation district 4 consisting of:  
 464 a. That part of tract 19.07 consisting of blocks 2029,



26-00001A-14A

20142A\_\_

465 2030, 2035, 2036, 2037, 2042, 2043, 2044, 2045, 2046, 2047,  
 466 2048, 2049, 2050, 2051, 2052, 2053, 2054, 2055, 2056, 2059,  
 467 2060, 2061, 2062, 2063, 2064, 2065, 2071, 2073, 2074, 2076,  
 468 2077, 2078, 2079, 2080, 2081, 2082, 2083, 2084, 2085, 2086,  
 469 2087, 2088, 2105, 2106, 2107, 2108, 2109, 2110, 2111, 2115,  
 470 2131, 2139, 2141, 2142, 2143, 2144, 2145, 2146, 2147, 2148, and  
 471 2152.

472 b. That part of tract 19.08 consisting of blocks 5040,  
 473 5041, 5109, 5137, and 5150.

474 c. That part of tract 21.01 consisting of blocks 1083,  
 475 1090, 1126, and 1133.

476 3. That part of voting tabulation district 6 consisting of:  
 477 a. That part of tract 19.07 consisting of blocks 1014,  
 478 1015, 1016, 1017, 1018, 1019, 1021, 1022, 1023, 1026, 1027,  
 479 1028, 1029, 1030, 1031, 1032, 1033, 1034, 1035, 1036, 1037,  
 480 1038, 1039, 1040, 1041, 1042, 1043, 1044, 1045, 1046, 1047,  
 481 1048, 1049, 1050, 1051, 1052, 1053, 1054, 1055, 1056, 1057,  
 482 1058, 1059, 1060, 1061, 1062, 1063, 1064, 1065, 1066, 1067,  
 483 1068, 1069, 1070, 1071, 1072, 1073, and 1074.

484 4. That part of voting tabulation district 13 consisting  
 485 of:

486 a. That part of tract 7 consisting of blocks 4043, 4044,  
 487 4045, 4046, 4047, 4049, 4050, and 4051.

488 b. That part of tract 21.01 consisting of blocks 1006,  
 489 1025, 1026, 1027, 1049, 1050, 1051, 1052, 1053, 1054, 1055,  
 490 1056, 1057, 1058, 1059, 1060, 1061, 1062, 1063, 1064, 1065,  
 491 1066, 1067, 1068, 1069, 1070, 1071, 1073, 1097, 1176, 1177,  
 492 1180, 1181, 1188, 1190, 1192, and 1193.

493 5. That part of voting tabulation district 31 consisting

26-00001A-14A

20142A\_\_

494 of:

495 a. That part of tract 2 consisting of blocks 2013, 2031,  
 496 2032, 2033, 2034, 6000, 6001, 6002, 6003, 6004, 6005, 6006,  
 497 6007, 6008, 6009, 6010, 6011, 6012, 6013, 6014, 6015, 6016,  
 498 6017, 6018, 6019, 6020, 6021, 6022, 6023, and 6024.

499 b. That part of tract 8.06 consisting of blocks 1002, 1003,  
 500 1004, 1005, 1006, 1007, 1008, 1009, 1010, 1011, 1012, 1013,  
 501 1014, 1015, and 1016.

502 6. That part of voting tabulation district 35 consisting  
 503 of:

504 a. That part of tract 19.07 consisting of blocks 2057,  
 505 2058, 2066, 2067, 2068, 2069, 2070, 2072, 2075, 2089, 2090,  
 506 2091, 2092, 2093, 2094, 2095, 2096, 2097, 2098, 2099, 2100,  
 507 2101, 2102, 2103, 2104, 2136, 2137, 2138, 2140, 2151, and 2153.

508 b. That part of tract 19.08 consisting of blocks 2000,  
 509 2001, 2002, 2003, 2004, 2005, 2006, 2009, 2031, 2033, 2034,  
 510 2036, 2037, 2038, 2039, 2040, 2041, 2042, 2043, 2044, 2045,  
 511 2046, 2047, 2048, 2049, 2050, 2051, 2052, 2053, 2054, 2055,  
 512 2056, 2057, 2058, 2059, 2060, 2061, 2062, 2063, 2064, 2065,  
 513 2066, 2067, 2068, 2069, 2070, 2071, 2072, 2073, 2074, 2075,  
 514 2076, 2077, 2084, 2085, 2086, 5057, 5065, 5066, 5067, 5068,  
 515 5069, 5070, 5071, 5072, 5073, 5074, 5079, 5080, 5082, 5083,  
 516 5100, 5101, 5102, 5103, 5104, 5107, 5108, 5110, 5111, 5112,  
 517 5113, 5114, 5115, 5116, 5117, 5118, 5119, 5120, 5121, 5122,  
 518 5123, 5124, 5125, 5126, 5127, 5128, 5129, 5130, 5131, 5132,  
 519 5133, 5134, 5135, 5136, 5138, 5139, 5148, 5149, 5152, 5153,  
 520 5154, 5155, and 5156.

521 7. That part of voting tabulation district 36 consisting  
 522 of:

26-00001A-14A

20142A\_\_

523 a. That part of tract 8.08 consisting of blocks 1000, 1001,  
 524 1002, and 1003.

525 8. That part of voting tabulation district 46 consisting  
 526 of:

527 a. That part of tract 2 consisting of blocks 2005, 2006,  
 528 3021, 4001, 4003, 4004, 4012, 4013, 4016, 4017, 4018, 4019,  
 529 4020, 4021, 4022, 4023, 4024, 4025, 5000, 5001, 5002, and 5003.

530 9. That part of voting tabulation district 54 consisting  
 531 of:

532 a. That part of tract 12.02 consisting of blocks 5000,  
 533 5001, 5002, 5003, 5004, 5005, 5006, 5013, 5014, 5015, 5016,  
 534 5017, and 5018.

535 b. That part of tract 12.03 consisting of blocks 1001,  
 536 1002, 1003, 1004, 1005, 1006, 1007, 1008, 1011, 1012, 1013,  
 537 1014, 1015, 1016, 1017, 1018, 1019, 1020, 1021, 1022, 1027,  
 538 1028, 1029, 1030, 1031, 1032, and 1054.

539 10. That part of voting tabulation district 68 consisting  
 540 of:

541 a. That part of tract 21.01 consisting of blocks 1037,  
 542 1072, 1084, 1085, 1086, 1087, 1088, 1089, 1091, 1092, 1093,  
 543 1094, 1095, 1096, 1098, 1099, 1100, 1101, 1102, 1103, 1104,  
 544 1105, 1106, 1107, 1108, 1109, 1110, 1111, 1112, 1113, 1114,  
 545 1115, 1116, 1117, 1118, 1119, 1120, 1121, 1122, 1123, 1124,  
 546 1125, 1127, 1132, 1134, 1135, 1136, 1137, 1138, 1139, 1140,  
 547 1141, 1142, 1143, 1144, 1145, 1146, 1157, 1158, 1159, 1171,  
 548 1172, 1182, 1183, 1184, 1191, 2007, 2008, 2009, 2010, 2011,  
 549 2012, 2013, 2014, 2015, 2016, 2017, 2018, 2019, 2020, 2021,  
 550 2028, 2029, 2030, 2031, 2032, 2033, and 2034.

551 b. That part of tract 21.02 consisting of blocks 1000,

26-00001A-14A

20142A\_\_

552 1001, 1002, 1003, 1004, 1005, 1006, 1007, 1008, 1009, 1010,  
 553 1011, 1012, 1013, 1014, 1015, 1016, 1017, 1024, 1025, 1026,  
 554 1027, 1028, 1029, 1030, 1031, 1032, 1033, 1034, 1035, 1036,  
 555 1037, 1038, 1039, 1040, 1041, 1042, 1043, 1044, 1045, 1046,  
 556 1047, 1048, 1049, 1050, 1051, 1052, 1053, 1054, 1055, 1056,  
 557 1057, 1058, 1059, 1060, 1061, 1062, 1063, 1064, 1065, 1066,  
 558 1067, 1068, 1069, 1070, 1071, 1072, 1073, 1074, 1075, 1076,  
 559 1077, 1078, 1079, 1080, 1081, 1082, 1083, 1084, 1085, 1086,  
 560 1087, 1088, 1089, 1090, 1091, 1092, 1094, and 1095.

561 (k) That part of Clay County consisting of:

562 1. All of voting tabulation districts 1, 2, 3, 4, 5, 6, 7,  
 563 8, 9, 10, 11, 12, 13, 14, 15, 16, 17, 18, 19, 20, 21, 22, 23,  
 564 24, 25, 26, 27, 28, 29, 30, 31, 32, 33, 35, 36, 37, 38, 39, 40,  
 565 41, 42, 43, 44, 45, 46, 47, 50, 51, 52, 53, 54, 55, 56, 57, 58,  
 566 59, 60, 61, 62, 64, 65, 66, 72, 73, 74, 75, 76, 77, 78, 79, 80,  
 567 81, 82, 83, 85, 94, 95, 96, 97, 98, 99, 100, 101, and 102.

568 2. That part of voting tabulation district 48 consisting  
 569 of:

570 a. That part of tract 307.03 consisting of blocks 1000,  
 571 1001, 1002, 1003, 1004, 1005, 1006, 1007, 1008, 1009, 1010,  
 572 1011, 1012, 1017, 4000, 4002, 4003, 4004, 4005, 4006, 4007,  
 573 4008, 4009, 4010, 4011, 4012, 4013, 4014, 4015, 4016, 4017,  
 574 4018, 4019, 4020, and 5000.

575 3. That part of voting tabulation district 49 consisting  
 576 of:

577 a. That part of tract 307.01 consisting of blocks 1000,  
 578 1001, 1002, 1003, 1005, 1006, 2010, 2013, 2018, 2019, 2020,  
 579 2021, 2022, 2023, 2024, 2025, 2026, 2027, 2028, 2029, 2030,  
 580 2031, 2032, 2033, and 2034.

26-00001A-14A

20142A\_\_

581 4. That part of voting tabulation district 63 consisting  
 582 of:  
 583 a. That part of tract 307.02 consisting of blocks 3058,  
 584 3063, 3070, 3086, 3087, 3091, 3092, 3093, 3094, 3095, 3096,  
 585 3097, 3098, and 3099.  
 586 5. That part of voting tabulation district 67 consisting  
 587 of:  
 588 a. That part of tract 307.01 consisting of blocks 1004,  
 589 1009, 1010, 1011, 1012, 1013, 1014, 1015, 1016, 1017, 1018,  
 590 1019, 1020, 1023, 1024, 1031, 1032, 1033, 1034, 1035, 1036,  
 591 1037, 1044, 1048, 1049, 1053, and 1054.  
 592 6. That part of voting tabulation district 84 consisting  
 593 of:  
 594 a. That part of tract 313 consisting of blocks 1000, 1002,  
 595 1003, 1004, 1005, 1007, 1008, 1009, 1010, 1011, 1012, 1013,  
 596 1014, 1015, 1016, 1017, 1018, 1034, 1035, 1052, 1053, 1060,  
 597 1061, 1063, 1064, 1065, 1066, 1067, 1068, 1069, 1070, 1071,  
 598 1074, 1075, 1076, 1077, 1078, 1079, 2023, 2024, 2025, 2026,  
 599 2028, 2041, 2043, 2046, 2047, 2048, 2049, 2050, 2051, 2052,  
 600 2053, 2054, 3030, 3031, 3033, and 3034.  
 601 7. That part of voting tabulation district 87 consisting  
 602 of:  
 603 a. That part of tract 313 consisting of block 1045.  
 604 8. That part of voting tabulation district 88 consisting  
 605 of:  
 606 a. That part of tract 313 consisting of blocks 1001, 1006,  
 607 1044, 1046, and 1047.  
 608 9. That part of voting tabulation district 89 consisting  
 609 of:

26-00001A-14A

20142A\_\_

610 a. That part of tract 315 consisting of block 1028.  
 611 10. That part of voting tabulation district 92 consisting  
 612 of:  
 613 a. That part of tract 315 consisting of blocks 1048 and  
 614 1049.  
 615 11. That part of voting tabulation district 93 consisting  
 616 of:  
 617 a. That part of tract 315 consisting of blocks 1025, 1031,  
 618 1033, 1034, 1043, 1044, 1046, 1047, 1050, 1051, 1052, 1055,  
 619 1056, 1057, 1058, 1062, 1063, 1064, 1065, 1066, 1067, 1068,  
 620 1069, 1070, 1093, 1094, 1095, 1096, 1097, 1098, 1102, 1103,  
 621 1104, 1108, 1110, 1111, 1119, 1120, 1121, 1122, 1123, 1124,  
 622 1125, 1126, 1127, 1128, 1129, 1130, 1158, 1161, 2086, 2087,  
 623 2094, and 2097.  
 624 (l) That part of Madison County consisting of:  
 625 1. All of voting tabulation districts 2, 3, 8, and 11.  
 626 2. That part of voting tabulation district 1 consisting of:  
 627 a. That part of tract 1101 consisting of blocks 1100 and  
 628 1101.  
 629 b. That part of tract 1102 consisting of blocks 2070, 2071,  
 630 2072, and 2073.  
 631 c. That part of tract 1103.01 consisting of blocks 1000,  
 632 1001, 1002, 1003, 1004, 1005, 1006, 1007, 1008, 1009, 1010,  
 633 1011, 1012, 1013, 1014, 1015, 1016, 1017, 1018, 1019, 1020,  
 634 1021, 1022, 1023, 1024, 1025, 1026, 1027, 1028, 1029, 1030,  
 635 1031, 1032, 1033, 1034, 1035, 1036, 1037, 1038, 1039, 1041,  
 636 1042, 1043, 1044, 1045, 1046, 1047, 1048, 1049, 1050, 1051,  
 637 1052, 1053, 1054, 1055, 1056, 1057, 1058, 1059, 1060, 1061,  
 638 1062, 1063, 1064, 1065, 1066, 1067, 1068, 1069, 1070, 1071,

26-00001A-14A

20142A\_\_

639 1072, 1073, 1074, 1075, 1076, 1077, 1078, 1079, 1080, 1081,  
 640 1082, 1083, 1084, 1085, 1086, 1087, 1088, 1089, 1090, 1091,  
 641 1092, 1093, 1094, 1095, 1096, 1097, 2000, 2001, 2002, 2003,  
 642 2004, 2005, 2006, 2007, 2008, 2009, 2010, 2011, 2012, 2013,  
 643 2014, 2015, 2016, 2017, 2018, 2019, 2020, 2021, 2022, 2023,  
 644 2024, 2025, 2026, 2027, 2028, 2029, 2030, 2031, 2032, 2033,  
 645 2034, 2035, 2036, 2037, 2038, 2039, 2040, 2041, 2042, 2043,  
 646 2044, 2045, 2046, 2047, 2048, 2049, 2050, 2051, 2052, 2053,  
 647 2054, 2055, 2056, 2057, 2058, 2059, 2060, 2061, 2062, 2063,  
 648 2064, 2065, 2066, 2067, 2068, 2069, 2070, 2071, 2072, 2073,  
 649 2074, 2075, 2076, 2077, 2078, 2079, 2080, 2081, 2082, 2083,  
 650 2084, 2085, 2086, 2087, 2088, 2089, 2090, 2091, 2092, 2093,  
 651 2094, 2095, 2096, and 2098.

652 d. That part of tract 1103.02 consisting of blocks 2005,  
 653 2006, 2007, 2008, 2009, 2010, 2011, 2012, 2013, 2014, 2019,  
 654 2020, 2024, 2025, 2026, 2027, 2028, 2029, 2030, 2031, 2032,  
 655 2033, 2034, 2040, 2041, 2047, 2048, 2049, 2050, 2051, 2052,  
 656 2053, 2054, 2062, 3021, 3022, 3023, 3024, 3044, 4000, 4001,  
 657 4002, 4003, 4004, 4005, 4006, 4007, 4008, 4009, 4011, 4012,  
 658 4013, 4014, 4015, and 4016.

659 3. That part of voting tabulation district 7 consisting of:  
 660 a. That part of tract 1101 consisting of blocks 2012, 2014,  
 661 2015, 2016, 2017, 2018, 2019, 2020, 2021, 2022, 2023, 2024,  
 662 2025, 2026, 2027, 2028, 2029, 2030, 2031, 2032, 2033, 2034,  
 663 2048, 2049, 2050, 2051, 2052, 2053, 2054, 2055, 2056, 2057,  
 664 2058, 2059, 2060, 2061, 2062, 2063, 2064, 2065, 2066, 2067,  
 665 2068, 2069, 2070, 2071, 2072, 2073, 2074, 2075, 2076, 2077,  
 666 2078, 2079, 2090, 2091, 2092, 2093, 2094, 2095, 2096, 2097,  
 667 2107, 2108, 3014, 3022, 3023, 3024, 3025, 3026, 3027, 3028,

26-00001A-14A

20142A\_\_

668 3029, 3030, 3031, 3032, 3033, 3036, 3037, 3044, 3045, 3046,  
 669 3047, 3048, 3049, 3050, 3051, 3052, 3053, 3054, 3055, 3056,  
 670 3057, and 3058.

671 b. That part of tract 1103.01 consisting of block 2097.

672 4. That part of voting tabulation district 10 consisting  
 673 of:

674 a. That part of tract 1103.02 consisting of blocks 1000,  
 675 1001, 1012, 1013, 1014, 1015, 1016, 1017, 1018, 1019, 1020,  
 676 1021, 1022, 1023, 1024, 1025, 1026, 1027, 1028, 1029, 1030,  
 677 1031, 1041, 1042, 1043, 1044, 1045, 1046, 1047, 1048, 1049,  
 678 1050, 1051, 1052, 1053, 1054, 1055, 1056, 1057, 1058, 1059,  
 679 1060, 1061, 1062, 1063, 1064, 1065, 1066, 1067, 1068, 1069,  
 680 1070, 1071, 1072, 1073, 1074, 1075, 1076, 1077, 1078, 1079,  
 681 1080, 1081, 1082, 4010, 4017, 4018, 4019, 4020, 4021, 4022,  
 682 4023, 4024, 4025, 4026, 4027, 4028, 4029, 4030, 4031, 4032,  
 683 4033, 4034, 4035, 4036, 4043, 4044, 4045, 4046, 4047, 4048,  
 684 4049, 4050, 4051, 4052, 4053, 4064, 4065, 4066, 4067, 4068,  
 685 4069, 4070, 4071, 4072, 4073, 4074, 4075, 4076, 4077, 4078,  
 686 4079, 4080, 4081, 4086, and 4087.

687 b. That part of tract 1104 consisting of blocks 2012, 2013,  
 688 2014, 2015, 2016, 2017, 2018, 2022, 2023, 2024, 2025, 2026,  
 689 2027, 2034, 2035, 2036, 2037, 2038, 2039, 2040, 2041, 2042,  
 690 2043, 2044, 2045, 2046, 2048, 2049, 2072, 2073, 2074, 2075,  
 691 2076, 2077, 2078, 2079, 2080, 2081, 2082, 2083, 2104, 2105,  
 692 2106, 2107, 2108, 2109, 2110, 2111, 2112, 2113, 2114, 2115,  
 693 2116, 2117, 2118, 2119, 2120, 2121, 2122, 2123, 2124, 2125,  
 694 2126, 2127, 2128, 2129, 2130, 2131, 2132, 2133, 2134, 2135,  
 695 2136, 2137, 2138, 2139, 2140, 2141, 2142, 2143, 2144, 2145,  
 696 2146, 2147, 2148, 2149, 2150, 2151, 2152, 2153, 2154, 2155,

26-00001A-14A

20142A\_\_

697 2156, 2157, 2158, 2159, 2160, 2161, 2162, 2163, 2164, 2165,  
 698 2166, 2167, 2168, 2169, 2170, 2171, 2172, 2173, 2174, 2175,  
 699 2176, 2177, 2185, 2186, 2190, 2191, 2192, 2194, 2195, 2196,  
 700 2197, 2198, 2199, 2200, 2201, 2202, 2203, 2204, 2205, 2206,  
 701 2207, 2208, 2209, 2210, 2211, 2212, 2213, 2214, 2215, 2216,  
 702 2217, 2218, 2219, 2220, 2221, 2222, 2223, 2224, 2225, 2226,  
 703 2227, 2228, 2229, 2230, 2231, 2232, 2233, 2235, 2236, 2237,  
 704 2238, and 2243.

705 (m) That part of Marion County consisting of:

706 1. All of voting tabulation districts 25, 41, 42, 44, 48,  
 707 49, 52, 94, 102, 103, 104, 105, 106, 107, 108, 115, 116, and  
 708 124.

709 2. That part of voting tabulation district 26 consisting  
 710 of:

711 a. That part of tract 2 consisting of blocks 1007, 1008,  
 712 1009, 1010, 1011, 1012, 1013, 1014, 1015, 1016, 1017, 1021,  
 713 1022, 1023, 1024, 1025, 1026, 1049, 1053, and 1054.

714 3. That part of voting tabulation district 45 consisting  
 715 of:

716 a. That part of tract 1 consisting of blocks 1038, 1039,  
 717 1040, 1041, 1042, 1043, 2017, 2018, 2019, 2020, 2026, 2027,  
 718 2032, 2033, 2034, 2035, 2036, 2037, 2038, 2039, 2040, 2041,  
 719 2042, 2043, 2044, 2045, 2046, and 2047.

720 4. That part of voting tabulation district 46 consisting  
 721 of:

722 a. That part of tract 15 consisting of blocks 1024, 1025,  
 723 1026, 1027, and 1033.

724 b. That part of tract 25.03 consisting of blocks 1000,  
 725 2000, 2001, 2002, 2003, 2004, 2005, 2006, 2007, 2008, 2009,

26-00001A-14A

20142A\_\_

726 2010, 2011, 2012, 2013, 2014, 2015, 2016, 2017, 2018, 2019,  
 727 2020, 2021, 2022, 2023, 2024, 2025, 2026, 2027, 2028, 2029,  
 728 2030, 2037, 2057, 2058, 2059, 2060, 2061, 2062, 3000, 3001,  
 729 3002, 3003, 3004, 3005, 3006, 3007, 3008, 3009, 3010, 3011,  
 730 3012, 3013, 3014, 3015, 3016, 3017, 3018, 3019, 3020, 3021,  
 731 3022, 3023, 3024, 4000, 4001, 4002, 4003, 4004, 4005, 4006,  
 732 4007, 4008, 4009, 4010, 4011, 4012, 4013, 4014, 4015, 4016,  
 733 4017, 4018, 4019, 4020, 4021, 4022, 4023, 4024, 4025, 4026,  
 734 4027, 4028, 4029, 4030, 4031, 4032, 4033, 4034, 4035, 4036,  
 735 4037, 4038, 4039, 4040, and 4041.

736 5. That part of voting tabulation district 51 consisting  
 737 of:

738 a. That part of tract 25.02 consisting of blocks 4000 and  
 739 4001.

740 b. That part of tract 25.03 consisting of blocks 2031,  
 741 2032, 2033, 2034, 2035, 2036, 2038, 2039, 2040, 2041, 2042,  
 742 2043, 2044, 2045, 2046, 2047, 2048, 2049, 2050, 2051, 2052,  
 743 2053, 2054, 2055, and 2056.

744 c. That part of tract 25.04 consisting of blocks 2000 and  
 745 2001.

746 6. That part of voting tabulation district 117 consisting  
 747 of:

748 a. That part of tract 25.02 consisting of blocks 4009,  
 749 4010, 4011, 4012, 4013, 4014, 4015, 4019, 4025, 4026, 4027,  
 750 4028, 4035, 4036, 4038, 4039, 4040, 4041, and 4042.

751 b. That part of tract 26.02 consisting of blocks 1025,  
 752 1027, 1028, 1029, 1030, 1031, 1032, 1033, 1034, 1035, 1036,  
 753 1037, 1038, 1039, 1040, 1041, 1042, 1043, 1044, 1045, 1046,  
 754 1047, 1048, 1050, 1051, 1052, 1053, 1054, 1055, 1056, 1057,

26-00001A-14A

20142A\_\_

755 1058, 1059, 1060, 1061, 1062, 1063, 1064, 1065, 1066, 1067,  
 756 1068, 1069, 1070, 1071, 1072, 1073, 1074, 1075, 1076, 1077,  
 757 1078, 1079, 1080, 1081, 1082, 1083, 1084, 1085, 3026, 3027,  
 758 3028, 3029, 3030, 3031, 3032, 3033, 3038, 3039, 3040, 3041,  
 759 3044, 3045, 3046, 3047, 3048, 3049, 3050, 3051, 3053, and 3054.  
 760 7. That part of voting tabulation district 118 consisting  
 761 of:  
 762 a. That part of tract 26.05 consisting of blocks 1000 and  
 763 1001.  
 764 (4) District 4 is composed of:  
 765 (a) All of Baker County.  
 766 (b) All of Nassau County.  
 767 (c) That part of Duval County consisting of:  
 768 1. All of voting tabulation districts 1, 4, 6, 7, 8, 11,  
 769 15, 16, 17, 18, 19, 20, 21, 22, 24, 26, 28, 31, 32, 33, 34, 35,  
 770 36, 37, 38, 39, 40, 41, 42, 43, 44, 45, 46, 47, 48, 49, 50, 51,  
 771 52, 53, 54, 55, 56, 57, 58, 59, 62, 63, 64, 65, 68, 70, 71, 73,  
 772 74, 76, 77, 79, 80, 81, 82, 83, 85, 86, 87, 88, 89, 90, 91, 92,  
 773 93, 94, 95, 96, 97, 98, 99, 100, 101, 102, 103, 104, 105, 106,  
 774 107, 108, 109, 110, 111, 112, 113, 114, 115, 135, 158, 179, 183,  
 775 201, 202, 203, 206, 207, 208, 209, 210, 212, 214, 216, 217, 218,  
 776 219, 220, 221, 222, 223, 224, 225, 226, 227, 228, 230, 232, 233,  
 777 234, 236, 239, 246, 247, 248, 249, 250, 251, 252, 253, 254, 255,  
 778 256, 257, 258, 259, 260, 261, 262, 263, 264, 265, 266, 267, 268,  
 779 272, 273, 274, 276, 279, 281, 283, 284, 285, 286, 287, 289, 290,  
 780 291, 292, 293, 294, and 295.  
 781 2. That part of voting tabulation district 2 consisting of:  
 782 a. That part of tract 150.01 consisting of blocks 2000,  
 783 2001, 2002, 2003, 2004, 2005, 2006, 2007, 2008, 2009, 2010,

26-00001A-14A

20142A\_\_

784 2011, and 2012.  
 785 b. That part of tract 151 consisting of blocks 1000, 1001,  
 786 1002, 1003, 1004, 1005, 1006, 1007, 1008, 1009, 1010, 1011,  
 787 1012, 1013, 1014, 2000, 2001, 2002, 2003, 2004, 2005, 2006,  
 788 2008, 2009, 2010, 2023, and 2024.  
 789 3. That part of voting tabulation district 5 consisting of:  
 790 a. That part of tract 146.04 consisting of blocks 1001,  
 791 1006, and 1010.  
 792 b. That part of tract 150.01 consisting of blocks 1000,  
 793 1001, 1002, 1003, 1004, 1005, 1006, 1007, 1008, 1009, 1010,  
 794 1011, 1012, 1013, 1014, 1015, 1016, 1017, 1018, 3000, 3001,  
 795 3002, 3003, 3004, 3005, 3006, 3007, 3010, 3011, 3012, 3013,  
 796 3014, 3015, 3016, 3017, 4000, 4001, 4002, 4004, 4005, 4006,  
 797 4007, 4008, 4009, 4010, 4011, 4017, 4018, 4023, and 4024.  
 798 4. That part of voting tabulation district 9 consisting of:  
 799 a. That part of tract 147.02 consisting of block 2027.  
 800 5. That part of voting tabulation district 10 consisting  
 801 of:  
 802 a. That part of tract 150.02 consisting of blocks 3013 and  
 803 3015.  
 804 b. That part of tract 151 consisting of block 2011.  
 805 6. That part of voting tabulation district 12 consisting  
 806 of:  
 807 a. That part of tract 147.02 consisting of blocks 1000,  
 808 1001, 1002, 1003, 1004, 1005, 1006, 1007, 1008, 1009, 1010,  
 809 1016, 1017, 1018, 1020, 1021, 2000, 2001, 2002, 2003, 2004,  
 810 2005, 2006, 2007, 2008, 2009, 2010, 2011, 2012, 2013, 2014,  
 811 2015, 2016, 2017, 2018, 2019, 2020, 2021, 2022, 2023, 2024,  
 812 2025, and 2026.

26-00001A-14A

20142A\_\_

813 7. That part of voting tabulation district 13 consisting  
 814 of:  
 815 a. That part of tract 149.01 consisting of blocks 1000,  
 816 1001, 1002, 1003, 1004, 1005, 1006, 1007, 1008, 1009, 1010,  
 817 1011, 1012, 1013, 1014, 1015, 1016, 1017, 1018, 1019, and 1020.  
 818 8. That part of voting tabulation district 14 consisting  
 819 of:  
 820 a. That part of tract 147.01 consisting of blocks 3000,  
 821 3010, 3011, 3012, 3013, 3014, 3015, and 3016.  
 822 9. That part of voting tabulation district 23 consisting  
 823 of:  
 824 a. That part of tract 156 consisting of blocks 2012, 2013,  
 825 2014, 2015, 2017, 2018, 2019, 3000, 3007, 3008, 3009, 3010,  
 826 3011, 3012, 3013, 3014, 3015, 3016, 3017, 3018, 3019, 3020,  
 827 3021, 3022, and 3028.  
 828 10. That part of voting tabulation district 25 consisting  
 829 of:  
 830 a. That part of tract 145 consisting of blocks 1013 and  
 831 1014.  
 832 b. That part of tract 158.01 consisting of block 4000.  
 833 c. That part of tract 158.02 consisting of blocks 1000,  
 834 1020, and 1021.  
 835 11. That part of voting tabulation district 27 consisting  
 836 of:  
 837 a. That part of tract 145 consisting of blocks 1002, 1007,  
 838 1015, 1016, 1017, 1018, 1019, 1020, 1021, 1022, 1023, 1024,  
 839 1025, and 1027.  
 840 b. That part of tract 155.02 consisting of blocks 1000,  
 841 1001, 1002, 1003, 1004, 1005, 1006, 1007, 1008, 1009, 1010,

Page 29 of 234

CODING: Words ~~stricken~~ are deletions; words underlined are additions.

26-00001A-14A

20142A\_\_

842 1011, 1012, 1013, 1014, 1015, 1016, 1017, 1018, 1019, 1021,  
 843 2000, 2001, 2002, 2003, 2004, 2005, 2006, 2007, 2008, 2009,  
 844 2010, 2011, 2012, 2013, 2014, 2018, 2023, 2024, 2025, 2026,  
 845 2027, 2028, 2029, 2030, and 2031.  
 846 12. That part of voting tabulation district 29 consisting  
 847 of:  
 848 a. That part of tract 156 consisting of blocks 1025, 1026,  
 849 2004, 2005, 2006, 2007, 2008, 2009, 2010, and 2011.  
 850 13. That part of voting tabulation district 61 consisting  
 851 of:  
 852 a. That part of tract 157 consisting of blocks 1000, 1003,  
 853 1004, 1005, 1006, 1007, 1008, 1009, 1010, 1011, 1012, 1013,  
 854 1014, 1015, 1016, 1017, 1018, 1019, 1020, 1021, 1022, 1023,  
 855 1024, 1025, 1026, 1027, 1028, 1029, and 1030.  
 856 b. That part of tract 158.01 consisting of blocks 3000,  
 857 3001, 3004, 3005, 3006, 3007, 3008, 3009, 3010, 3011, 3012,  
 858 3013, 3014, 3015, and 3018.  
 859 c. That part of tract 161 consisting of blocks 1000, 1001,  
 860 1002, 1003, 1004, 1005, 1006, and 1007.  
 861 14. That part of voting tabulation district 66 consisting  
 862 of:  
 863 a. That part of tract 158.01 consisting of blocks 1000,  
 864 1001, 1002, 1003, 1004, 1005, 1006, 1007, 1008, 1009, 1032,  
 865 1033, 1034, 1035, 2009, 2010, 2011, 2012, 2022, and 2023.  
 866 15. That part of voting tabulation district 67 consisting  
 867 of:  
 868 a. That part of tract 158.02 consisting of blocks 2004,  
 869 2005, 2006, 2007, 2008, 2009, 2010, 2011, 2012, 2013, 2014,  
 870 2015, 2016, 2017, 2018, 2019, 2020, 2021, 2022, and 2023.

Page 30 of 234

CODING: Words ~~stricken~~ are deletions; words underlined are additions.

26-00001A-14A

20142A\_\_

871 b. That part of tract 159.23 consisting of blocks 1000,  
 872 1001, 1002, 1003, 1004, 1005, 1006, 1007, 1021, 1022, 1023, and  
 873 1024.

874 16. That part of voting tabulation district 69 consisting  
 875 of:

876 a. That part of tract 6 consisting of blocks 1000, 1001,  
 877 1002, 1003, 1004, 1005, 1006, 1007, 1008, 1009, 1010, 1011,  
 878 1012, 1013, 1014, 1015, 1016, 1017, 1018, 1019, 1020, 1021,  
 879 1022, 1023, 1024, 1025, 1026, 1027, 1028, 1029, 1030, 1032,  
 880 1034, 1035, 1036, 1037, 1038, 1039, 1040, 1046, 1047, 1048,  
 881 1049, 1050, 1051, 4002, 4014, 4015, 4016, 4017, 4018, 4019,  
 882 4020, 4021, 4024, and 4028.

883 b. That part of tract 8 consisting of blocks 1000, 1001,  
 884 1002, 1003, 1004, 1005, 1006, 1007, 1008, 1022, 1023, 1024,  
 885 1025, 1026, 1027, 1028, 1029, 1030, 1064, 1065, and 1066.

886 17. That part of voting tabulation district 72 consisting  
 887 of:

888 a. That part of tract 161 consisting of blocks 2012, 3000,  
 889 3001, 3002, 3003, 3004, 3005, 3008, 3009, 3010, 3011, 3012,  
 890 3013, 3014, 3015, 3016, 3017, 3018, 3019, 3020, 3021, 3022,  
 891 3023, 3024, 3025, 3026, 3027, and 3028.

892 b. That part of tract 162 consisting of blocks 1000, 1001,  
 893 1002, 1003, 1004, 1005, 1006, 1007, 1008, 1009, 1010, 1011,  
 894 1012, 1013, 1014, and 1015.

895 c. That part of tract 163 consisting of block 2015.

896 18. That part of voting tabulation district 75 consisting  
 897 of:

898 a. That part of tract 156 consisting of blocks 3001, 3002,  
 899 3003, 3004, 3005, 3006, 3023, 3024, 3025, 3026, and 3027.

26-00001A-14A

20142A\_\_

900 b. That part of tract 161 consisting of blocks 4000, 4001,  
 901 4002, 4003, 4004, 4023, 4024, 4025, and 4027.

902 19. That part of voting tabulation district 78 consisting  
 903 of:

904 a. That part of tract 7 consisting of blocks 1010, 1016,  
 905 1028, 1029, 1030, 1031, 1032, 1033, 1034, 1035, 1036, 1037,  
 906 1038, 1039, 1040, 1041, 1042, 1043, 1044, 1045, 2000, 2001,  
 907 2002, 2003, 2004, 2005, 2006, 2007, 2008, 2009, 2010, 2011,  
 908 2012, 2013, 2015, 2016, 2017, 2018, 2019, 3012, 3013, 3014, and  
 909 3022.

910 b. That part of tract 164 consisting of blocks 1000, 1001,  
 911 1002, 1003, 1004, 1005, 1006, 1007, 1008, 1009, 1010, 1011,  
 912 1013, 1014, 1016, 1017, and 1018.

913 20. That part of voting tabulation district 84 consisting  
 914 of:

915 a. That part of tract 163 consisting of blocks 2001, 2006,  
 916 2007, 2008, 2009, 2010, 2011, 2012, 2013, 2014, 2016, 2017,  
 917 2018, 2019, 2020, 2021, 2022, 2023, 2024, 2025, 2026, 2027,  
 918 2028, 2029, 2030, 2031, 2032, and 2033.

919 b. That part of tract 164 consisting of blocks 2000, 2001,  
 920 2002, 2003, 2004, 2005, 2006, 2007, 2008, 2009, 2010, 2011,  
 921 2012, 2013, 2014, 2015, 2016, 2017, 2018, 2019, 2020, 2021,  
 922 2022, 2023, and 2024.

923 c. That part of tract 166.01 consisting of blocks 1009,  
 924 1010, 3000, 3001, 3002, 3003, 3004, 3005, 3006, 3007, 3008,  
 925 3009, 3010, 3011, 3012, 3014, 3015, 3016, and 3017.

926 21. That part of voting tabulation district 116 consisting  
 927 of:

928 a. That part of tract 154 consisting of blocks 2016 and



26-00001A-14A

20142A\_\_

929 2028.

930 22. That part of voting tabulation district 128 consisting

931 of:

932 a. That part of tract 152 consisting of blocks 1006, 1007,

933 1009, 1010, 1011, and 1012.

934 b. That part of tract 153 consisting of blocks 1001, 1002,

935 1003, 1004, 1005, 1006, 1007, 1008, 1009, 1010, 1011, 1013,

936 1014, 1015, 1016, 1017, 1018, 1019, 2000, 2001, 2002, 2003,

937 2004, 2005, 2006, and 2013.

938 c. That part of tract 154 consisting of blocks 2000, 2001,

939 2002, 2004, 2005, 2006, 2007, 2008, 2009, 2013, 2014, and 2015.

940 23. That part of voting tabulation district 130 consisting

941 of:

942 a. That part of tract 103.04 consisting of block 1022.

943 24. That part of voting tabulation district 138 consisting

944 of:

945 a. That part of tract 152 consisting of blocks 2000, 2001,

946 2002, 2003, 2004, 2006, 2007, 2008, 2009, 2010, 2011, 2012,

947 2013, 2014, 2015, 2016, 2017, 2018, 2019, 2020, 2021, and 2022.

948 b. That part of tract 154 consisting of blocks 1000, 1001,

949 1002, 1003, 1004, 1005, 1006, 1007, 1008, 1009, 1010, 1011,

950 1012, 1013, 1014, 1015, 1016, 1017, 1018, 1019, 1020, 1021,

951 1022, 1023, 1024, 1025, 1026, 1027, 1032, 1033, and 1034.

952 25. That part of voting tabulation district 143 consisting

953 of:

954 a. That part of tract 104.02 consisting of blocks 1031,

955 1032, 1033, 1034, 1035, 1036, 1037, 1044, 1045, 1052, 1053,

956 1054, 1055, 1056, 1063, and 1064.

957 26. That part of voting tabulation district 145 consisting

26-00001A-14A

20142A\_\_

958 of:

959 a. That part of tract 105 consisting of blocks 4000, 4002,

960 4003, 4005, 4006, 4007, 4008, 4009, 4010, 4023, 4024, 4025, and

961 4026.

962 b. That part of tract 107 consisting of blocks 1019, 1020,

963 and 1033.

964 27. That part of voting tabulation district 157 consisting

965 of:

966 a. That part of tract 105 consisting of blocks 4021 and

967 4022.

968 b. That part of tract 106 consisting of blocks 1009, 1029,

969 1030, 1031, 1032, 1033, 1034, 1035, 1036, 1042, 1043, 2000,

970 2001, 2002, 2003, 2004, 2005, 2006, 2008, 2009, 2012, 2031,

971 3000, 3001, 3048, 3054, 3055, 3056, 3057, 3058, and 3059.

972 28. That part of voting tabulation district 162 consisting

973 of:

974 a. That part of tract 104.02 consisting of block 1015.

975 29. That part of voting tabulation district 164 consisting

976 of:

977 a. That part of tract 25.01 consisting of blocks 3000,

978 3001, 3002, 3005, 3006, and 3008.

979 b. That part of tract 25.02 consisting of blocks 2000,

980 2001, 2002, 2003, 2004, 2005, 2006, 2007, 2008, 2009, 2010,

981 2011, 2012, 2015, 2016, 2017, 4002, 4003, 4004, 4005, 4007,

982 4008, 4009, 4010, 4011, 4012, 4013, 4014, 4015, 4016, 4017,

983 4018, 4019, 4020, 4021, and 4022.

984 30. That part of voting tabulation district 172 consisting

985 of:

986 a. That part of tract 25.02 consisting of blocks 1002,

26-00001A-14A

20142A\_\_

987 1003, 1004, 1005, 1010, 1011, 1012, 1013, 1018, 1019, 1020,  
 988 1021, 1026, 1027, 2013, 2014, 2021, 2022, 2023, 2024, 2028, and  
 989 2029.

990 b. That part of tract 123 consisting of blocks 3000, 3006,  
 991 3007, 3008, 3009, 3010, 3011, 3012, 3013, 3014, 3015, 3016,  
 992 3017, 3018, 3019, 3020, 3021, 3022, 3023, 3024, 3025, 3026,  
 993 3027, 3028, 3029, 3030, 3031, and 3032.

994 31. That part of voting tabulation district 177 consisting  
 995 of:

996 a. That part of tract 122 consisting of blocks 2011, 2012,  
 997 2013, 2014, 2015, 2016, 2017, 3000, 3001, 3002, 3003, 3004,  
 998 3005, 3006, 4025, 4026, and 4044.

999 32. That part of voting tabulation district 184 consisting  
 1000 of:

1001 a. That part of tract 6 consisting of blocks 1041, 1042,  
 1002 1043, 1044, 1045, 1052, 1053, 1054, 1055, 1056, 1057, 1059,  
 1003 2000, 2001, 2002, 2003, 2004, 2005, 2006, 2008, 2009, 2010,  
 1004 2011, 2012, 2020, 2021, 2022, 4022, and 4023.

1005 b. That part of tract 8 consisting of blocks 1009, 1010,  
 1006 1011, 1012, 1013, 1014, 1015, 1016, 1017, 1018, 1019, 1020,  
 1007 1021, 1031, 1032, 1033, 1034, 1035, 1036, 1037, 1038, 1044,  
 1008 1045, 1046, 1063, 1067, 2000, 2001, 2002, 2003, 2004, 2005,  
 1009 2006, 2007, 2008, 2009, 2010, 2011, 2012, 2013, 2014, 2015,  
 1010 2016, 2017, 2018, 2019, 2021, and 2022.

1011 33. That part of voting tabulation district 186 consisting  
 1012 of:

1013 a. That part of tract 21.01 consisting of blocks 2000,  
 1014 2001, 2002, 2003, 2004, and 2013.

1015 b. That part of tract 171 consisting of blocks 1075, 1076,

26-00001A-14A

20142A\_\_

1016 1077, 1078, 1079, 1080, 3000, 3001, 3002, 3003, 3004, 3005,  
 1017 3006, 3007, 3008, 3009, 3010, 3011, 3012, 3013, 3014, 3015,  
 1018 3016, 5004, 5005, 5006, 5008, 5009, 5010, 5011, 5012, 5013,  
 1019 5014, 5015, 5016, 5017, 5018, 5019, 5020, 5021, 5022, 5023, and  
 1020 5024.

1021 34. That part of voting tabulation district 187 consisting  
 1022 of:

1023 a. That part of tract 122 consisting of block 4045.

1024 35. That part of voting tabulation district 191 consisting  
 1025 of:

1026 a. That part of tract 125 consisting of blocks 1012, 1013,  
 1027 1015, 1016, 1020, 1021, 2001, 2002, 2003, 2004, 2005, 2006,  
 1028 2007, and 2010.

1029 36. That part of voting tabulation district 192 consisting  
 1030 of:

1031 a. That part of tract 120 consisting of blocks 1004, 1005,  
 1032 1006, 1007, 1009, 1010, 1011, 1012, 1013, 1014, 1015, 1020,  
 1033 1021, 1022, 1023, 1024, 1025, 2048, 2052, and 2053.

1034 37. That part of voting tabulation district 198 consisting  
 1035 of:

1036 a. That part of tract 106 consisting of blocks 2018, 2019,  
 1037 3028, 3029, 3030, 3031, 3032, 3033, 3034, 3035, 3036, 3039,  
 1038 3040, 3041, 3042, 3043, 3044, 3045, 3046, 3047, 3050, 3051,  
 1039 3052, and 3053.

1040 b. That part of tract 117 consisting of blocks 1001, 1002,  
 1041 1005, 1006, 1007, 1008, 1009, 1010, 1011, 1012, 1013, 1014,  
 1042 1015, 1016, 1017, 1018, 1019, 1020, 1021, 1028, 1029, 1030,  
 1043 1031, 1032, 1041, 1042, 1043, 1044, 1045, 1046, 1047, 1056,  
 1044 1057, 2002, 2003, 2004, 2005, 2006, 2007, 2008, 2009, 2025,

26-00001A-14A 20142A\_\_

1045 2026, 2027, 2028, 2029, 2030, 2031, 2032, 2033, 2034, 2035,  
 1046 2036, 2037, 2038, and 2039.  
 1047 c. That part of tract 118 consisting of blocks 3002, 3003,  
 1048 3004, 3005, 3006, 3007, 3017, 3018, 3021, 3022, 3023, 3024,  
 1049 3025, 3027, 3028, 3029, 3030, 3031, 3032, 3033, 3034, 3035,  
 1050 3036, 3037, 3038, 3039, 3040, 3041, 3042, 3043, 3044, 3045,  
 1051 3046, 3047, 3048, 3049, 3050, 3051, 3052, 3053, 3054, 3055,  
 1052 3056, 3057, 3058, 3059, 3060, 3061, 3062, 3073, 3074, 3075, and  
 1053 3076.  
 1054 38. That part of voting tabulation district 200 consisting  
 1055 of:  
 1056 a. That part of tract 127.03 consisting of blocks 2016,  
 1057 2017, 2018, 2019, 2020, 2021, and 2022.  
 1058 39. That part of voting tabulation district 205 consisting  
 1059 of:  
 1060 a. That part of tract 126.02 consisting of blocks 1004,  
 1061 1005, 1006, 1007, 1008, 1009, 1010, 1011, 1012, 1013, 1014,  
 1062 1018, 1019, 1020, 1021, 1022, and 1023.  
 1063 40. That part of voting tabulation district 211 consisting  
 1064 of:  
 1065 a. That part of tract 102.01 consisting of blocks 1000,  
 1066 1001, 1002, 1003, 1004, 1005, 1006, 1007, 1008, 1009, 1010,  
 1067 1011, 1012, 1013, 1014, 1015, 1016, 1017, 1018, 1019, 1020,  
 1068 1021, 1022, 1023, 1024, 1025, 1026, 1027, 1028, 1029, 1030,  
 1069 1031, 1032, 1033, 1034, 1035, 1036, 1037, 1038, 1039, 1040,  
 1070 1041, and 1042.  
 1071 b. That part of tract 103.01 consisting of blocks 1000,  
 1072 1001, 1002, 1003, 1004, 1005, 1006, 1007, 1008, 1009, 1010,  
 1073 1011, 1012, 1013, 1014, 1015, 1022, 1023, 1024, 1025, 1026,

26-00001A-14A 20142A\_\_

1074 1027, 1029, 1030, 1031, 1032, 1033, 1034, 1035, 1036, 1037,  
 1075 1038, 1039, 1040, 1041, 1042, 1043, 1044, 1045, 1046, 1047,  
 1076 1048, 1049, 1051, 2000, 2001, 2002, 2003, 2004, 2005, 2006,  
 1077 2007, 2008, 2009, 2010, 2011, 2012, 2013, 2014, 2015, 2016,  
 1078 2017, 2018, 2019, 2020, 2021, 2022, 2023, 2024, 2025, 2026,  
 1079 2027, 2028, 2029, 2030, 2031, 2032, 2033, 2034, 2035, 2036,  
 1080 2037, 2038, 2039, 2040, 2041, 2043, 2044, and 2047.  
 1081 c. That part of tract 103.04 consisting of blocks 1001 and  
 1082 1002.  
 1083 41. That part of voting tabulation district 213 consisting  
 1084 of:  
 1085 a. That part of tract 103.01 consisting of blocks 1016,  
 1086 1017, 1018, 1019, 1020, 1021, 1028, 1050, 1054, 2042, 2045, and  
 1087 2046.  
 1088 42. That part of voting tabulation district 215 consisting  
 1089 of:  
 1090 a. That part of tract 105 consisting of blocks 1001, 1002,  
 1091 1003, 1031, 1033, 1050, 1051, 4001, 4011, 4012, 4013, 4014,  
 1092 4015, 4016, 4017, 4018, 4019, 4020, 5000, 5001, 5002, 5003,  
 1093 5004, 5005, 5006, 5007, 5008, 5009, 5010, 5011, 5012, 5013,  
 1094 5015, 5016, 5018, 5019, 5020, 5021, 5022, 5023, 5024, 5025,  
 1095 5026, 5027, 5028, 5029, 5030, and 5031.  
 1096 b. That part of tract 106 consisting of blocks 1000, 1001,  
 1097 1002, 1003, 1004, 1005, and 1007.  
 1098 43. That part of voting tabulation district 229 consisting  
 1099 of:  
 1100 a. That part of tract 122 consisting of block 4023.  
 1101 b. That part of tract 126.01 consisting of blocks 2000,  
 1102 2001, 2003, 2005, 2010, 2013, 2014, 2015, 2019, 3000, 3001,

26-00001A-14A 20142A\_\_

1103 3002, 3003, 3004, 3005, 3006, 3007, 3008, 3009, 3010, 3011,  
 1104 3012, 3013, and 3014.

1105 c. That part of tract 126.02 consisting of block 1016.  
 1106 d. That part of tract 127.03 consisting of block 3000.

1107 44. That part of voting tabulation district 235 consisting  
 1108 of:

1109 a. That part of tract 127.02 consisting of block 3010.  
 1110 b. That part of tract 127.03 consisting of blocks 1002,  
 1111 1004, 1005, 1008, 1011, 1012, 1013, 1014, 1016, 1019, 1020,  
 1112 1021, 1025, and 1027.

1113 45. That part of voting tabulation district 237 consisting  
 1114 of:

1115 a. That part of tract 127.02 consisting of blocks 2000 and  
 1116 2001.

1117 b. That part of tract 127.03 consisting of blocks 1000,  
 1118 1001, 1003, 1006, 1007, 1009, 1010, 1015, 1017, 1018, 1028,  
 1119 1029, 1030, 2004, 2007, 2008, 2009, 2010, 2011, 2012, 2013,  
 1120 2014, 2015, 3001, 3002, 3003, 3004, 3005, 3006, 3007, 3008,  
 1121 3009, 3010, 3011, 3012, 3013, 3014, 3015, 3016, 3017, 3018,  
 1122 3019, 3020, and 3021.

1123 46. That part of voting tabulation district 238 consisting  
 1124 of:

1125 a. That part of tract 127.04 consisting of blocks 1002,  
 1126 1003, and 1007.

1127 47. That part of voting tabulation district 241 consisting  
 1128 of:

1129 a. That part of tract 137.21 consisting of blocks 1000,  
 1130 1001, 1002, 1003, 1005, 1006, 1007, 1008, 1009, 1010, 1011,  
 1131 1012, 1013, 1014, 1015, 1016, 1017, 1018, 1019, 1020, 1021,

26-00001A-14A 20142A\_\_

1132 2000, 2001, 2002, 2003, 2004, 2005, 2006, 2007, 2008, 2013,  
 1133 2014, and 2015.

1134 b. That part of tract 173 consisting of blocks 1031, 1032,  
 1135 2000, 2001, 2002, 2003, 2004, 2027, 2028, 2029, 2030, 3017,  
 1136 3018, 3047, 3048, 3049, and 3050.

1137 48. That part of voting tabulation district 245 consisting  
 1138 of:

1139 a. That part of tract 135.04 consisting of block 2018.  
 1140 b. That part of tract 137.23 consisting of blocks 1000,  
 1141 1001, 1002, 1003, 1004, 1005, 1006, 1007, 1008, 1009, 1010,  
 1142 1011, 1012, 1013, 1014, 1015, 1016, 1017, 1018, 1019, 1020,  
 1143 1021, and 2000.

1144 c. That part of tract 137.26 consisting of blocks 2000,  
 1145 2001, 2002, 2003, 2005, 2006, 2007, 2008, 2009, 2010, 2011,  
 1146 2012, 2013, 2014, 2015, 2016, 2017, 2018, 2019, 2020, 2021,  
 1147 2022, and 3000.

1148 49. That part of voting tabulation district 275 consisting  
 1149 of:

1150 a. That part of tract 25.01 consisting of blocks 1025,  
 1151 1026, 1028, 1029, 1030, 2021, 2022, 2023, 2025, 2026, 3009,  
 1152 3010, 3011, 3012, and 4026.

1153 b. That part of tract 25.02 consisting of blocks 1000,  
 1154 1001, 1006, 1007, 1008, 1009, 1014, 1015, 1016, 1017, 1022,  
 1155 1023, 1024, 1025, 2018, 2019, 2020, 2025, 2026, 2027, 2030,  
 1156 2031, 3000, 3001, 3002, 3003, 3004, 3005, 3006, 3007, 3008,  
 1157 3009, 3010, 3011, 3012, 3013, 3014, 3015, 3016, 3017, 3018,  
 1158 3019, 3020, 3021, 3022, 3023, 3024, 3025, 3026, 3027, 3028, and  
 1159 3029.

1160 c. That part of tract 123 consisting of blocks 1000 and

26-00001A-14A

20142A\_\_

1161 1001.  
 1162 50. That part of voting tabulation district 277 consisting  
 1163 of:  
 1164 a. That part of tract 137.27 consisting of blocks 1000,  
 1165 1001, 1002, 1003, 1004, 1005, 3000, 3001, 3002, and 3003.  
 1166 51. That part of voting tabulation district 280 consisting  
 1167 of:  
 1168 a. That part of tract 131 consisting of blocks 1001, 1002,  
 1169 1003, 1004, 1005, 1006, 1007, 1008, 1009, 1033, 2000, 2001,  
 1170 2002, 2003, 2004, 2005, 2006, 2007, 2008, 2009, 2010, 2011,  
 1171 2012, 2013, 2014, 2015, 2016, 2017, 2018, 2019, and 2020.  
 1172 b. That part of tract 132 consisting of blocks 1000, 1001,  
 1173 1002, 1003, 1004, 1005, 1006, 1007, 1008, 1009, 1010, 1011,  
 1174 1012, 1013, 1014, 1015, 1016, 1017, 1018, 1019, 1020, 1021,  
 1175 1022, 1023, 1024, 1025, 1026, 1027, 1028, 1029, 1030, 1031,  
 1176 1032, 1033, 1034, 1035, 1036, 1037, 1038, 1039, 1040, 1041,  
 1177 1042, 1043, 1044, 1045, 1046, 1047, 1048, 1049, 1050, 1051,  
 1178 1052, 1053, 1054, 1055, 1056, 1057, 1058, 1059, 1060, 1062,  
 1179 1063, 1073, 1074, 1075, 1076, 1077, 1078, 1079, 1080, 1081,  
 1180 1082, 1086, 1087, 1088, 1089, 1090, 1091, 1092, 1093, 1094,  
 1181 1095, 1096, 1097, 1098, 1099, 1100, 1101, 1102, 1103, 1104,  
 1182 1105, 1106, 1111, 1112, 1113, 1114, 1115, 1116, 1117, 1118,  
 1183 1119, 1120, 1121, 1122, 1123, 1127, and 1128.  
 1184 52. That part of voting tabulation district 288 consisting  
 1185 of:  
 1186 a. That part of tract 171 consisting of blocks 1070, 1071,  
 1187 1072, 1088, 1089, 1090, 1091, 1092, 1093, 1094, 1095, 1096,  
 1188 1097, 1101, 1102, 1103, 1104, 1105, 1106, 1107, 1108, 1109,  
 1189 1110, 1111, 1112, 1113, 1114, 1115, 1116, 1117, 2000, 2001,

26-00001A-14A

20142A\_\_

1190 2002, 2003, 2006, 2007, 2008, 2009, 2010, 2011, 2012, 2013,  
 1191 2016, 2017, 2018, 2019, 2020, 2024, 4000, 4001, 4002, 4003,  
 1192 4008, 4009, 4010, 4011, 4012, 4013, 4014, and 4015.  
 1193 (5) District 5 is composed of:  
 1194 (a) That part of Alachua County consisting of:  
 1195 1. All of voting tabulation districts 5, 32, 37, 49, 50,  
 1196 55, 56, 60, and 64.  
 1197 2. That part of voting tabulation district 4 consisting of:  
 1198 a. That part of tract 20 consisting of blocks 2044, 2046,  
 1199 4000, 4001, 4002, 4003, 4004, 4005, 4006, 4007, 4008, 4009,  
 1200 4010, 4011, 4012, 4013, 4014, 4015, 4016, 4017, 4018, 4019,  
 1201 4020, 4021, 4022, 4023, 4026, 4027, 4032, 4035, 4036, 4037,  
 1202 4038, 4039, 4040, 4041, 4042, 4043, 4044, 4045, 4046, 4047,  
 1203 4048, 4049, 4050, 4051, 4052, 4053, 4054, 4055, 4056, 4057,  
 1204 4058, 4059, 4060, 4061, 4062, 4063, 4064, 4065, 4068, 4069,  
 1205 4082, 4083, 4084, 4085, 4088, 4089, 4090, 4091, 4092, 4093,  
 1206 4094, 4106, 4109, 4111, 4112, 4114, 4115, 4116, and 4117.  
 1207 b. That part of tract 21.01 consisting of blocks 1000,  
 1208 1001, 1002, 1003, 1007, 1008, 1009, 1010, 1011, 1012, 1013,  
 1209 1014, 1015, 1016, 1017, 1018, 1019, 1020, 1021, 1022, 1028,  
 1210 1029, 1030, 1031, 1032, 1033, 1034, 1036, 1038, 1039, 1040,  
 1211 1041, 1042, 1043, 1045, 1082, 1129, 1179, 1186, and 1189.  
 1212 3. That part of voting tabulation district 6 consisting of:  
 1213 a. That part of tract 20 consisting of blocks 1000, 1001,  
 1214 1002, 1003, 1004, 1005, 1006, 1007, 1008, 1009, 1010, 1011,  
 1215 1012, 1013, 1014, 1015, 1016, 1017, 1018, 1019, 1020, 1021,  
 1216 1022, 1023, 1024, 1025, 1026, 1027, 1028, 1029, 1030, 1031,  
 1217 1032, 1033, 1034, 1035, 1036, 1037, 1038, 1039, 1043, 1068,  
 1218 1069, 1071, 1072, 1073, 2000, 2001, 2002, 2003, 2004, 2005,

26-00001A-14A

20142A\_\_

1219 2006, 2007, 2008, 2009, 2010, 2011, 2012, 2013, 2014, 2015,  
 1220 2016, 2017, 2018, 2019, 2031, 2032, 2033, 2034, 2035, 2036,  
 1221 2037, and 2038.

1222 4. That part of voting tabulation district 13 consisting  
 1223 of:

1224 a. That part of tract 7 consisting of blocks 2054, 2055,  
 1225 2063, 2065, 2066, 2067, 2073, 2077, 2078, 2079, 2080, 2081,  
 1226 2082, 2083, 2084, 2085, 2086, 2087, 2088, 2089, 2090, 2091,  
 1227 2092, 2093, 2094, 2095, 2096, 2097, 3008, 3009, 3010, 3011,  
 1228 3012, 3013, 3014, 3015, 3016, 3017, 3018, 3019, 3020, 3021,  
 1229 3022, 3023, 3024, 3025, 3026, 3027, 3028, 3029, 3030, 3031,  
 1230 3032, 3033, 3034, 3035, 3036, 3037, 3038, 3039, 3040, 3041,  
 1231 3042, 3043, 3044, 3045, 3046, 3047, 3048, 4000, 4001, 4002,  
 1232 4003, 4004, 4005, 4007, 4017, 4018, 4019, 4020, 4021, 4022,  
 1233 4023, 4024, 4025, 4026, 4027, 4028, 4029, 4030, 4034, 4035,  
 1234 4036, 4037, 4038, 4039, 4040, and 4048.

1235 b. That part of tract 21.01 consisting of blocks 1004,  
 1236 1005, 1023, 1024, and 1048.

1237 5. That part of voting tabulation district 31 consisting  
 1238 of:

1239 a. That part of tract 2 consisting of blocks 2014, 2015,  
 1240 2016, 2017, 2018, 2019, 2020, 2021, 2022, 2023, 2024, 2025,  
 1241 2026, 2027, 2028, 2029, 2030, 2035, 2036, 2037, 2038, 2039,  
 1242 2040, 2041, 2042, 2043, and 2044.

1243 b. That part of tract 5 consisting of blocks 1089, 1095,  
 1244 1105, 1106, 1107, and 1112.

1245 c. That part of tract 8.06 consisting of blocks 1000 and  
 1246 1001.

1247 6. That part of voting tabulation district 35 consisting

26-00001A-14A

20142A\_\_

1248 of:

1249 a. That part of tract 19.08 consisting of blocks 2032,  
 1250 2035, 2078, 2079, 2080, 2081, 2082, 2083, and 2087.

1251 7. That part of voting tabulation district 36 consisting  
 1252 of:

1253 a. That part of tract 5 consisting of blocks 1030, 1031,  
 1254 1032, 1033, 1034, 1035, 1036, 1037, 1038, 1039, 1040, 1041,  
 1255 1042, 1043, 1044, 1045, 1046, 1047, 1048, 1057, 1058, 1066,  
 1256 1067, 1068, 1069, 1070, 1071, 1072, 1073, 1074, 1075, 1076,  
 1257 1077, 1078, 1079, 1080, 1081, 1082, 1083, 1084, 1085, 1086,  
 1258 1087, 1088, 1098, 1099, 1100, 1101, 1102, 1103, 1104, 1108,  
 1259 1109, 1110, and 1111.

1260 b. That part of tract 7 consisting of blocks 1003, 1004,  
 1261 1017, 1018, 1019, 1020, 1021, 1022, 1030, 1031, 1032, 2002,  
 1262 2003, 2004, 2005, 2006, 2007, 2008, 2009, 2010, 2011, 2012,  
 1263 2013, 2014, 2015, 2016, 2017, 2018, 2019, 2020, 2021, 2022,  
 1264 2023, 2024, 2025, 2026, 2027, 2028, 2029, 2030, 2031, 2032,  
 1265 2033, 2034, 2044, 2045, 2046, 2047, 2048, 2049, 2050, 2051,  
 1266 2052, 2053, 2057, 2058, 2059, 2060, 2061, 2062, 2064, 2068,  
 1267 2069, 2070, 2071, 2072, 2074, 2075, 2076, 2098, 2099, and 2100.

1268 8. That part of voting tabulation district 46 consisting  
 1269 of:

1270 a. That part of tract 2 consisting of blocks 1000, 1001,  
 1271 1002, 1003, 1004, 1005, 1006, 1007, 1008, 1009, 1010, 1011,  
 1272 1012, 1013, 1014, 1015, 1016, 1017, 1018, 1019, 1020, 1021,  
 1273 1022, 1023, 1024, 1025, 1026, 2000, 2001, 2002, 2003, 2004,  
 1274 2007, 2008, 2009, 2010, 2011, 2012, 3000, 3001, 3002, 3003,  
 1275 3004, 3005, 3006, 3007, 3008, 3009, 3010, 3011, 3012, 3013,  
 1276 3014, 3015, 3016, 3017, 3018, 3019, 3020, 3022, 3023, 3024,

26-00001A-14A

20142A\_\_

1277 3025, 4000, 4002, 4005, 4006, 4007, 4008, 4009, 4010, 4011,  
 1278 4014, and 4015.

1279 b. That part of tract 5 consisting of blocks 1002, 1003,  
 1280 1004, 1005, 1010, 1011, 1012, 1013, 1014, 1019, 1020, 1021,  
 1281 1050, 1051, 1052, 1053, 1054, 1055, 1056, 1059, 1060, 1061,  
 1282 1062, 1063, 1064, 1065, 1090, 1091, 1092, 1093, 1094, 1096, and  
 1283 1097.

1284 9. That part of voting tabulation district 54 consisting  
 1285 of:

1286 a. That part of tract 3.02 consisting of blocks 2000, 2001,  
 1287 2002, 2003, 2004, 2005, 2006, 2007, 2008, 2009, 2010, 2011,  
 1288 2012, 2013, 2014, 2015, 2016, 2017, 2018, 2019, 2020, and 2021.

1289 b. That part of tract 12.03 consisting of blocks 1000,  
 1290 1009, and 1010.

1291 c. That part of tract 19.02 consisting of blocks 1009,  
 1292 1010, 1011, 1012, 1013, 1014, 1015, 1016, 1017, 1018, and 1019.

1293 10. That part of voting tabulation district 68 consisting  
 1294 of:

1295 a. That part of tract 21.01 consisting of blocks 1035,  
 1296 1044, 1047, 1128, and 1131.

1297 (b) That part of Clay County consisting of:

1298 1. All of voting tabulation districts 34, 68, 69, 71, 86,  
 1299 90, and 91.

1300 2. That part of voting tabulation district 48 consisting  
 1301 of:

1302 a. That part of tract 307.01 consisting of blocks 2009 and  
 1303 2016.

1304 3. That part of voting tabulation district 49 consisting  
 1305 of:

Page 45 of 234

CODING: Words ~~stricken~~ are deletions; words underlined are additions.

26-00001A-14A

20142A\_\_

1306 a. That part of tract 307.01 consisting of blocks 2000,  
 1307 2001, 2002, 2003, 2004, 2005, 2006, 2007, 2008, 2011, 2012,  
 1308 2014, 2015, 2017, 2035, and 3000.

1309 4. That part of voting tabulation district 63 consisting  
 1310 of:

1311 a. That part of tract 307.01 consisting of blocks 3004,  
 1312 3009, 3019, 3020, 3022, 3023, 3047, and 3048.

1313 5. That part of voting tabulation district 67 consisting  
 1314 of:

1315 a. That part of tract 307.01 consisting of blocks 3029 and  
 1316 3046.

1317 6. That part of voting tabulation district 84 consisting  
 1318 of:

1319 a. That part of tract 313 consisting of blocks 1032, 2042,  
 1320 and 2044.

1321 7. That part of voting tabulation district 87 consisting  
 1322 of:

1323 a. That part of tract 313 consisting of blocks 1036, 1038,  
 1324 1039, 1040, and 3038.

1325 8. That part of voting tabulation district 88 consisting  
 1326 of:

1327 a. That part of tract 313 consisting of blocks 1019, 1020,  
 1328 1021, 1022, 1023, 1024, 1025, 1026, 1027, 1028, 1029, 1030,  
 1329 1031, 1033, 1041, 1042, 1043, 1051, 1054, 1055, 1056, 1057,  
 1330 1058, 1059, 1062, 1072, 1073, 1080, 1081, 1082, 1083, 1084, and  
 1331 3042.

1332 b. That part of tract 314 consisting of block 2067.

1333 9. That part of voting tabulation district 89 consisting  
 1334 of:

Page 46 of 234

CODING: Words ~~stricken~~ are deletions; words underlined are additions.

26-00001A-14A

20142A\_\_

- 1335 a. That part of tract 314 consisting of block 1046.  
 1336 b. That part of tract 315 consisting of blocks 1000, 1001,  
 1337 1002, 1003, 1004, 1005, 1006, 1018, 1019, 1020, 1021, 1022,  
 1338 1023, 1024, 1026, 1027, 1029, 1032, 1053, 1054, 2001, 2002,  
 1339 2003, 2016, 2017, 2018, 2019, 2020, 2021, 2022, 2025, 2036,  
 1340 2061, 2062, 2068, 2069, 2072, 2073, 2074, 2075, 2076, 2077,  
 1341 2078, 2079, 2080, and 2083.  
 1342 10. That part of voting tabulation district 92 consisting  
 1343 of:  
 1344 a. That part of tract 315 consisting of blocks 1007, 1008,  
 1345 1009, 1010, 1011, 1012, 1013, 1014, 1015, 1016, 1017, 1099,  
 1346 1100, 1101, 1105, 1106, 1107, 1109, 1112, 1113, 1114, 1115,  
 1347 1116, 1117, 1118, 1131, 1132, 1133, 1134, 1135, 1136, 1137,  
 1348 1138, 1139, 1140, 1141, 1142, 1143, 1144, 1145, 1146, 1150,  
 1349 1151, 1152, 1153, 1159, 1160, and 1164.  
 1350 11. That part of voting tabulation district 93 consisting  
 1351 of:  
 1352 a. That part of tract 315 consisting of blocks 1030 and  
 1353 1045.  
 1354 (c) That part of Duval County consisting of:  
 1355 1. All of voting tabulation districts 3, 30, 60, 117, 118,  
 1356 119, 120, 121, 122, 123, 124, 125, 126, 127, 129, 131, 132, 133,  
 1357 134, 136, 137, 139, 140, 141, 142, 144, 146, 147, 148, 149, 150,  
 1358 151, 152, 153, 154, 155, 156, 159, 160, 161, 163, 165, 166, 167,  
 1359 168, 169, 170, 171, 173, 174, 175, 176, 178, 180, 181, 182, 185,  
 1360 188, 189, 190, 193, 194, 195, 196, 197, 199, 204, 231, 240, 242,  
 1361 243, 244, 269, 270, 271, 278, and 282.  
 1362 2. That part of voting tabulation district 2 consisting of:  
 1363 a. That part of tract 151 consisting of block 2007.

26-00001A-14A

20142A\_\_

- 1364 3. That part of voting tabulation district 5 consisting of:  
 1365 a. That part of tract 150.01 consisting of blocks 3008 and  
 1366 3009.  
 1367 4. That part of voting tabulation district 9 consisting of:  
 1368 a. That part of tract 147.01 consisting of blocks 2000,  
 1369 2002, 2003, 2004, 2005, 2006, 2007, 2008, 2009, 2010, 2011,  
 1370 2012, 2013, 2014, and 2015.  
 1371 5. That part of voting tabulation district 10 consisting  
 1372 of:  
 1373 a. That part of tract 150.02 consisting of blocks 1000,  
 1374 1001, 1002, 1003, 1004, 1005, 1006, 1007, 1008, 1009, 1010,  
 1375 1011, 1012, 1013, 1014, 1015, 1016, 1017, 1018, 3010, 3011,  
 1376 3012, 3014, and 3016.  
 1377 b. That part of tract 151 consisting of blocks 2012, 2013,  
 1378 2020, and 2021.  
 1379 c. That part of tract 155.02 consisting of blocks 3001 and  
 1380 3002.  
 1381 6. That part of voting tabulation district 12 consisting  
 1382 of:  
 1383 a. That part of tract 147.02 consisting of block 1019.  
 1384 7. That part of voting tabulation district 13 consisting  
 1385 of:  
 1386 a. That part of tract 147.02 consisting of blocks 1011,  
 1387 1012, 1013, 1014, and 1015.  
 1388 b. That part of tract 149.01 consisting of blocks 2000,  
 1389 2001, 2002, 2003, 2004, 2005, 2006, 2007, 2008, 2009, 2010,  
 1390 2011, 2012, 2013, and 2014.  
 1391 8. That part of voting tabulation district 14 consisting  
 1392 of:



26-00001A-14A

20142A\_\_

1393 a. That part of tract 147.01 consisting of blocks 1000,  
 1394 1001, 1005, 1007, 1008, 1009, 1010, 1011, 1013, 1014, 1016,  
 1395 1018, 2001, 2016, 3001, 3002, 3003, 3004, 3005, 3006, 3007,  
 1396 3008, 3009, and 3017.

1397 9. That part of voting tabulation district 23 consisting  
 1398 of:

1399 a. That part of tract 155.01 consisting of blocks 1015,  
 1400 1017, 1021, 1046, 1047, 1048, 1049, and 1050.

1401 b. That part of tract 156 consisting of blocks 2000, 2001,  
 1402 2002, 2003, 2016, 2020, 2021, 2022, 2023, 2024, 2025, 2026,  
 1403 2027, 2028, 2029, and 2030.

1404 10. That part of voting tabulation district 25 consisting  
 1405 of:

1406 a. That part of tract 158.02 consisting of blocks 1001,  
 1407 1002, 1003, 1004, 1005, 1007, 1008, 1009, 1010, 1011, 1013,  
 1408 1014, 1015, 1016, 1017, 1018, 1019, 2000, 2002, 3000, 3001,  
 1409 3002, 3003, 3004, 3005, and 3006.

1410 11. That part of voting tabulation district 27 consisting  
 1411 of:

1412 a. That part of tract 155.01 consisting of blocks 1022,  
 1413 1029, 1030, 1031, 1032, 1033, 1034, 1035, 1036, 1037, 1038,  
 1414 1039, 1040, 1043, 1044, 1045, 2004, 2005, 2006, 2007, 2008,  
 1415 2009, 2010, 2011, 2012, 2013, 2014, 2015, 2016, 2017, and 2018.

1416 b. That part of tract 155.02 consisting of blocks 1020,  
 1417 2015, 2016, 2017, 2021, and 2022.

1418 12. That part of voting tabulation district 29 consisting  
 1419 of:

1420 a. That part of tract 155.01 consisting of blocks 1001,  
 1421 1002, 1009, 1010, 1011, 1012, 1013, 1014, and 1016.

26-00001A-14A

20142A\_\_

1422 b. That part of tract 156 consisting of blocks 1000, 1001,  
 1423 1003, 1006, 1007, 1008, 1009, 1010, 1011, 1012, 1013, 1014,  
 1424 1015, 1016, 1017, 1018, 1019, 1020, 1021, 1022, 1023, 1024,  
 1425 1027, 1028, 1029, 1030, and 1031.

1426 13. That part of voting tabulation district 61 consisting  
 1427 of:

1428 a. That part of tract 157 consisting of blocks 1001, 1002,  
 1429 2000, 2001, 2002, 2003, 2004, 2005, 2006, 2023, 2024, 2042,  
 1430 2043, 2044, 3000, 3001, 3002, 3003, 3004, 3005, 3006, 3007,  
 1431 3008, 3009, 3010, 3011, 3012, 3013, 3014, 3015, 3017, 3019,  
 1432 3020, 3021, 3022, 3023, 3040, 3041, 3042, 3043, 3044, 3045, and  
 1433 3046.

1434 14. That part of voting tabulation district 66 consisting  
 1435 of:

1436 a. That part of tract 158.01 consisting of blocks 2000,  
 1437 2001, 2002, 2003, 2004, 2005, 2006, 2007, 2008, 2013, 2014,  
 1438 2015, and 2016.

1439 15. That part of voting tabulation district 67 consisting  
 1440 of:

1441 a. That part of tract 158.02 consisting of blocks 1006,  
 1442 1012, 2001, and 2003.

1443 16. That part of voting tabulation district 69 consisting  
 1444 of:

1445 a. That part of tract 6 consisting of blocks 1031, 1033,  
 1446 3000, 3001, 3002, 3003, 3004, 3005, 3006, 3010, 3012, 3013,  
 1447 3014, 3016, 3017, 3018, 3019, 4000, 4001, 4003, 4004, 4005,  
 1448 4006, 4007, 4008, 4009, 4011, 4013, 4026, 4027, 4029, 5000,  
 1449 5001, 5002, 5003, 5004, 5005, 5006, and 5008.

1450 17. That part of voting tabulation district 72 consisting

26-00001A-14A

20142A\_\_

1451 of:

1452       a. That part of tract 6 consisting of blocks 2026, 2027,

1453 2028, 2029, 2030, 2031, 2032, 3009, 3011, 3015, 3020, 3021, and

1454 3022.

1455       18. That part of voting tabulation district 75 consisting

1456 of:

1457       a. That part of tract 6 consisting of blocks 5007, 5009,

1458 5010, 5011, 5012, 5013, 5014, 5015, and 5016.

1459       b. That part of tract 157 consisting of blocks 2007, 2008,

1460 2009, 2010, 2011, 2012, 2013, 2014, 2015, 2016, 2017, 2018,

1461 2019, 2020, 2021, 2022, 2025, 2026, 2027, 2028, 2029, 2030,

1462 2031, 2032, 2033, 2034, 2035, 2036, 2037, 2038, 2039, 2040,

1463 2041, 3016, 3018, 3024, 3025, 3026, 3027, 3028, 3029, 3030,

1464 3031, 3032, 3033, 3034, 3035, 3036, 3037, 3038, 3039, and 3047.

1465       c. That part of tract 161 consisting of blocks 3006, 3007,

1466 4005, 4006, 4007, 4008, 4009, 4010, 4011, 4012, 4013, 4014,

1467 4015, 4016, 4017, 4018, 4019, 4020, 4021, 4022, and 4026.

1468       19. That part of voting tabulation district 78 consisting

1469 of:

1470       a. That part of tract 164 consisting of blocks 1012 and

1471 1015.

1472       20. That part of voting tabulation district 84 consisting

1473 of:

1474       a. That part of tract 164 consisting of block 1029.

1475       21. That part of voting tabulation district 116 consisting

1476 of:

1477       a. That part of tract 151 consisting of blocks 2014, 2015,

1478 2016, 2017, 2018, 2019, and 2022.

1479       b. That part of tract 153 consisting of blocks 1012, 2008,

26-00001A-14A

20142A\_\_

1480 2009, 2010, 2011, 2012, 3000, 3001, 3002, 3003, 3004, 3005,

1481 3006, 3007, 3008, 3009, 3010, 3011, and 3012.

1482       c. That part of tract 154 consisting of blocks 1031, 2017,

1483 2018, 2026, 2027, 2029, 2030, 2031, 2035, 2036, 2037, 2038,

1484 2039, 2040, 2041, 2042, 2043, 2044, 2045, 2046, 2047, 2048,

1485 2049, 2050, 2051, 2052, 2053, 2054, 2055, 2056, 2057, 2058,

1486 2059, 2060, and 2061.

1487       d. That part of tract 155.01 consisting of block 1000.

1488       e. That part of tract 156 consisting of blocks 1002, 1004,

1489 and 1005.

1490       22. That part of voting tabulation district 128 consisting

1491 of:

1492       a. That part of tract 152 consisting of block 1008.

1493       b. That part of tract 153 consisting of blocks 1000 and

1494 2007.

1495       c. That part of tract 154 consisting of blocks 2003, 2010,

1496 2011, 2012, 2019, 2020, 2021, 2022, 2023, 2024, 2025, 2032,

1497 2033, and 2034.

1498       23. That part of voting tabulation district 130 consisting

1499 of:

1500       a. That part of tract 103.03 consisting of blocks 2000,

1501 2010, 2019, and 2020.

1502       b. That part of tract 103.04 consisting of blocks 1023,

1503 1024, 1030, 1031, 2018, 2019, 2020, 2021, 2024, 2025, 2026,

1504 2027, 2028, 2029, 3000, 3001, 3002, 3003, 3004, 3005, 3006,

1505 3007, 3008, 3009, 3010, and 3011.

1506       24. That part of voting tabulation district 138 consisting

1507 of:

1508       a. That part of tract 152 consisting of block 2005.

26-00001A-14A 20142A\_\_

1509 b. That part of tract 154 consisting of blocks 1028, 1029,  
1510 and 1030.  
1511 25. That part of voting tabulation district 143 consisting  
1512 of:  
1513 a. That part of tract 1 consisting of blocks 1001, 1002,  
1514 1003, 1004, 1005, 1006, 1007, 1008, 1009, 1010, 1011, 1012,  
1515 1028, 1029, 1030, 1031, 1032, 1033, 1034, 1035, 1037, 1038,  
1516 1039, 1040, 1041, 1042, 5000, 5001, 5002, 5003, 5004, 5005,  
1517 5006, 5007, 5008, 5009, 5010, 5011, 5012, 5013, 5015, and 5016.  
1518 b. That part of tract 14 consisting of blocks 1014, 1015,  
1519 1017, 1018, 1021, 1022, 2013, 2014, 2015, 2016, 2017, and 2026.  
1520 c. That part of tract 104.02 consisting of blocks 1043,  
1521 1047, 1048, 1049, 1050, 1057, 1058, 1061, and 1062.  
1522 26. That part of voting tabulation district 145 consisting  
1523 of:  
1524 a. That part of tract 105 consisting of blocks 2024, 2025,  
1525 2026, 2029, 2030, 2031, 2032, 2033, 2034, 2035, 2036, 2037,  
1526 2040, 2041, 2042, 2043, 2045, and 4004.  
1527 b. That part of tract 107 consisting of blocks 1000, 1003,  
1528 1005, 1006, 1007, 1008, 1009, 1013, 1014, 1018, 1021, and 1022.  
1529 27. That part of voting tabulation district 157 consisting  
1530 of:  
1531 a. That part of tract 106 consisting of blocks 3002, 3003,  
1532 3004, 3005, 3006, 3007, 3008, 3009, 3010, 3011, 3012, 3013,  
1533 3014, 3015, 3016, 3017, 3018, 3019, 3020, 3021, 3022, 3023,  
1534 3024, 3025, 3026, 3027, 3037, and 3038.  
1535 28. That part of voting tabulation district 162 consisting  
1536 of:  
1537 a. That part of tract 104.01 consisting of blocks 2011,

26-00001A-14A 20142A\_\_

1538 2012, 2013, 2014, and 2015.  
1539 b. That part of tract 104.02 consisting of blocks 1016,  
1540 1017, 1018, 1019, 1020, 1021, 1022, 1023, 1024, 1025, 1026,  
1541 1027, 1028, 1029, 1030, 1038, 1039, 1040, 1041, 1042, 1046,  
1542 1051, 1059, 1060, 2000, 2001, 2002, 2003, 2004, 2005, 2006,  
1543 2007, 2008, 2009, 2010, 2011, 2012, 2013, 2014, 2015, 2016,  
1544 2017, 2018, 2019, 2020, 2021, 2022, 2023, 3000, 3001, 3003,  
1545 3004, 3005, 3006, 3007, 3008, 3009, 3010, and 3011.  
1546 29. That part of voting tabulation district 164 consisting  
1547 of:  
1548 a. That part of tract 25.01 consisting of blocks 3003,  
1549 3004, and 3007.  
1550 b. That part of tract 25.02 consisting of blocks 4000,  
1551 4001, and 4006.  
1552 30. That part of voting tabulation district 172 consisting  
1553 of:  
1554 a. That part of tract 123 consisting of blocks 3001, 3002,  
1555 3003, 3004, and 3005.  
1556 31. That part of voting tabulation district 177 consisting  
1557 of:  
1558 a. That part of tract 122 consisting of blocks 2001, 2002,  
1559 2003, 2004, 2005, 2006, 2007, 2008, 4011, 4012, 4013, 4019,  
1560 4020, 4027, 4028, 4029, 4030, 4031, 4032, 4033, 4034, 4035,  
1561 4036, 4037, 4038, 4039, 4046, 4047, and 4048.  
1562 32. That part of voting tabulation district 184 consisting  
1563 of:  
1564 a. That part of tract 6 consisting of blocks 2013, 2014,  
1565 2015, 2016, 2017, 2018, 2019, 2023, 2024, 2025, 3007, 3008,  
1566 4010, 4012, and 4025.

26-00001A-14A

20142A\_\_

1567 b. That part of tract 171 consisting of block 1057.  
 1568 c. That part of tract 172 consisting of blocks 1209 and  
 1569 1229.  
 1570 33. That part of voting tabulation district 186 consisting  
 1571 of:  
 1572 a. That part of tract 21.01 consisting of block 2014.  
 1573 b. That part of tract 25.01 consisting of blocks 4000,  
 1574 4001, 4002, 4005, 4006, 4007, 4008, 4009, 4010, 4011, 4012,  
 1575 4013, 4014, 4015, 4016, and 4027.  
 1576 c. That part of tract 26 consisting of blocks 1116, 1117,  
 1577 1126, and 3041.  
 1578 d. That part of tract 171 consisting of blocks 1040, 1041,  
 1579 1073, 1074, 5000, 5001, 5002, 5003, and 5007.  
 1580 34. That part of voting tabulation district 187 consisting  
 1581 of:  
 1582 a. That part of tract 125 consisting of blocks 1000, 1001,  
 1583 1002, 2000, and 2008.  
 1584 b. That part of tract 126.01 consisting of blocks 1000,  
 1585 1001, 1002, 1003, 1004, 1005, 1006, and 1007.  
 1586 c. That part of tract 126.02 consisting of blocks 1000,  
 1587 1001, 1002, 1003, 1024, 1025, 1026, 1027, 2000, 2001, 2002,  
 1588 2003, and 2004.  
 1589 35. That part of voting tabulation district 191 consisting  
 1590 of:  
 1591 a. That part of tract 125 consisting of blocks 1003, 1004,  
 1592 1005, 1006, 1007, 1008, 1009, 1010, 1011, 1014, 1017, 1018,  
 1593 1019, and 1025.  
 1594 b. That part of tract 126.02 consisting of blocks 2005,  
 1595 2006, 2007, 2008, 2009, 2010, 2011, 2012, 2013, 2014, 2015,

26-00001A-14A

20142A\_\_

1596 2016, 2017, 2018, 2019, 2020, 2021, 2022, 2023, 2024, 2025, and  
 1597 2026.  
 1598 36. That part of voting tabulation district 192 consisting  
 1599 of:  
 1600 a. That part of tract 119.01 consisting of blocks 1000,  
 1601 1049, 1050, and 1051.  
 1602 b. That part of tract 120 consisting of blocks 1000, 1001,  
 1603 1002, 1003, 1008, 1016, 1017, 1018, and 1019.  
 1604 c. That part of tract 121 consisting of blocks 1013, 1015,  
 1605 1016, 1017, 1018, 1019, 1020, 1021, 1022, 1023, 1024, 1025,  
 1606 1026, 1027, 1028, 1029, 1030, 1031, 1032, 1033, 1034, 1035,  
 1607 1131, 1132, 1133, 1134, 1135, 1136, 1137, and 1138.  
 1608 37. That part of voting tabulation district 198 consisting  
 1609 of:  
 1610 a. That part of tract 27.01 consisting of block 1000.  
 1611 b. That part of tract 106 consisting of block 3049.  
 1612 c. That part of tract 117 consisting of blocks 1000, 1003,  
 1613 1004, 1048, 1049, 1050, 1058, 1059, 2000, 2001, 2010, 2011,  
 1614 2012, 2013, 2014, 2015, 2016, 2017, 2018, 2019, 2020, 2021,  
 1615 2022, 2023, 2024, 2040, 2041, 2042, 2043, and 2044.  
 1616 38. That part of voting tabulation district 200 consisting  
 1617 of:  
 1618 a. That part of tract 126.02 consisting of block 1017.  
 1619 b. That part of tract 127.03 consisting of blocks 2000,  
 1620 2002, 2003, 2006, and 2023.  
 1621 c. That part of tract 127.04 consisting of blocks 1000,  
 1622 1001, 2000, 2001, 2002, 2003, 2004, and 2005.  
 1623 d. That part of tract 128 consisting of blocks 3026, 3027,  
 1624 3028, 3031, 3035, 4000, 4001, 4002, 4003, 4004, 4005, 4006,

26-00001A-14A

20142A\_\_

1625 4007, and 4012.

1626 39. That part of voting tabulation district 205 consisting  
1627 of:

1628 a. That part of tract 126.02 consisting of block 1015.

1629 40. That part of voting tabulation district 211 consisting  
1630 of:

1631 a. That part of tract 103.04 consisting of blocks 1003,  
1632 1004, 2000, 2001, and 2003.

1633 41. That part of voting tabulation district 213 consisting  
1634 of:

1635 a. That part of tract 103.01 consisting of blocks 1052 and  
1636 1053.

1637 b. That part of tract 103.03 consisting of blocks 1000,  
1638 1001, 1004, 1010, 1011, 1012, 1013, 1014, 1015, 1016, 1017,  
1639 1018, 1019, 1020, 1021, 1022, 1023, 1024, 1037, 1038, 1039,  
1640 1040, 1041, 1042, 1043, 1044, 1045, 1046, 1047, 1048, 1049,  
1641 1050, 1051, and 1052.

1642 c. That part of tract 105 consisting of blocks 1000, 1035,  
1643 1039, 1040, 1041, 1042, 1043, 1044, 1045, 1046, 1047, 1048,  
1644 1049, 1053, 1054, 1055, 1056, 1057, 1058, 1059, 1060, 1061,  
1645 1062, 1063, 1064, 1065, 1066, 1067, 1068, 1069, 1070, 1071,  
1646 1072, 1073, 1074, 1075, 1076, 1077, 1078, 1079, 1080, 1081,  
1647 1082, 1083, 1084, 1085, 1086, 1087, 1088, and 1089.

1648 42. That part of voting tabulation district 215 consisting  
1649 of:

1650 a. That part of tract 105 consisting of blocks 1028, 1029,  
1651 1030, 1032, 1037, 1038, 5014, 5017, 5032, 5033, 5034, 5035,  
1652 5036, and 5037.

1653 43. That part of voting tabulation district 229 consisting

26-00001A-14A

20142A\_\_

1654 of:

1655 a. That part of tract 122 consisting of blocks 4021, 4022,  
1656 and 4024.

1657 b. That part of tract 126.01 consisting of blocks 2002,  
1658 2004, 2006, 2007, 2008, 2009, 2011, 2012, 2016, 2017, and 2018.

1659 44. That part of voting tabulation district 235 consisting  
1660 of:

1661 a. That part of tract 127.02 consisting of blocks 3000,  
1662 3001, 3002, 3003, 3004, 3005, 3006, 3007, 3008, 3009, 3011,  
1663 3012, 3013, 3014, and 3020.

1664 b. That part of tract 127.03 consisting of blocks 1022,  
1665 1023, 1024, and 1026.

1666 45. That part of voting tabulation district 237 consisting  
1667 of:

1668 a. That part of tract 127.02 consisting of blocks 2002,  
1669 2003, 2004, 2005, 2006, 2007, and 2008.

1670 b. That part of tract 127.03 consisting of block 2005.

1671 46. That part of voting tabulation district 238 consisting  
1672 of:

1673 a. That part of tract 127.02 consisting of blocks 1000,  
1674 1001, 1002, 1003, 1004, 1005, 1006, 1007, 1008, 1009, 1010,  
1675 1011, 1012, 1013, 1014, 1015, 1016, 1017, 1018, 1019, 1020,  
1676 1021, 1022, 1023, 1024, 1025, 1026, 1027, 1028, 1029, 1030,  
1677 1031, 1032, 1033, 1034, 1035, 1038, 1039, 1040, 1041, 1042,  
1678 1043, 1044, 1045, 1046, 1047, 1048, 1049, 3015, 3016, 3017, and  
1679 3018.

1680 b. That part of tract 127.04 consisting of blocks 1004,  
1681 1005, 1006, 1008, 1009, 1010, 1011, 1012, 1013, 1014, 1015,  
1682 1016, 1017, 2018, 2019, 2020, and 2021.

26-00001A-14A

20142A\_\_

1683 47. That part of voting tabulation district 241 consisting  
 1684 of:  
 1685 a. That part of tract 127.02 consisting of block 3019.  
 1686 b. That part of tract 137.21 consisting of blocks 2009,  
 1687 2010, 2011, and 2012.  
 1688 48. That part of voting tabulation district 245 consisting  
 1689 of:  
 1690 a. That part of tract 137.23 consisting of block 1022.  
 1691 49. That part of voting tabulation district 275 consisting  
 1692 of:  
 1693 a. That part of tract 25.01 consisting of blocks 1023,  
 1694 1024, 1027, 2024, and 2027.  
 1695 50. That part of voting tabulation district 277 consisting  
 1696 of:  
 1697 a. That part of tract 135.03 consisting of blocks 4000,  
 1698 4001, 4002, and 4003.  
 1699 51. That part of voting tabulation district 280 consisting  
 1700 of:  
 1701 a. That part of tract 131 consisting of block 1000.  
 1702 b. That part of tract 132 consisting of block 1126.  
 1703 52. That part of voting tabulation district 288 consisting  
 1704 of:  
 1705 a. That part of tract 171 consisting of blocks 1069, 1081,  
 1706 1087, 1098, and 1099.  
 1707 (d) That part of Lake County consisting of:  
 1708 1. All of voting tabulation districts 1, 2, 4, 5, 6, 7, 9,  
 1709 and 119.  
 1710 2. That part of voting tabulation district 3 consisting of:  
 1711 a. That part of tract 301.02 consisting of blocks 1041,

Page 59 of 234

CODING: Words ~~stricken~~ are deletions; words underlined are additions.

26-00001A-14A

20142A\_\_

1712 1044, 1050, 1051, 1054, 1091, 1092, 1093, 1094, 1095, 3118,  
 1713 3120, 3121, 3122, 3123, 3124, 3125, 3126, 3128, and 3132.  
 1714 3. That part of voting tabulation district 8 consisting of:  
 1715 a. That part of tract 309.02 consisting of blocks 4004,  
 1716 4005, 4006, 4007, 4008, 4009, 4010, 4011, 4012, 4013, 4014,  
 1717 4015, 4016, 4017, 4018, 4019, 4020, 4021, 4022, 4023, 4024,  
 1718 4025, 4026, 4027, 4028, 4029, 4030, 4031, 4032, 4033, 4034,  
 1719 4035, 4036, 4037, 4038, 4039, 4040, 4041, 4042, 4043, 4044,  
 1720 4045, 4046, 4047, 4048, 4049, 4050, 4051, 4052, 4053, 4054,  
 1721 4055, 4056, 4057, 4058, 4059, 4060, 4061, 4062, 4063, 4064,  
 1722 4065, 4066, 4067, and 4068.  
 1723 4. That part of voting tabulation district 116 consisting  
 1724 of:  
 1725 a. That part of tract 301.07 consisting of blocks 2055,  
 1726 2056, 2057, and 2080.  
 1727 b. That part of tract 301.08 consisting of blocks 1004,  
 1728 1005, 1006, 1007, 1008, 1009, 1010, 1011, 1012, 1013, 1014,  
 1729 1015, 1016, 1017, 1018, 1019, 1020, 1021, 1022, 1023, 1041,  
 1730 1062, 1063, 1064, and 1065.  
 1731 5. That part of voting tabulation district 118 consisting  
 1732 of:  
 1733 a. That part of tract 309.02 consisting of blocks 3004,  
 1734 3006, 3007, 3008, 3009, 3010, 3011, 3012, 3013, 3014, 3015,  
 1735 3016, 3017, 3018, 3019, 3020, 3021, 3022, 3023, 3024, 3025,  
 1736 3026, 3027, 3028, 3029, 3030, 3031, 3032, and 3033.  
 1737 (e) That part of Marion County consisting of:  
 1738 1. All of voting tabulation districts 27, 28, and 29.  
 1739 2. That part of voting tabulation district 26 consisting  
 1740 of:

Page 60 of 234

CODING: Words ~~stricken~~ are deletions; words underlined are additions.

26-00001A-14A

20142A\_\_

1741 a. That part of tract 2 consisting of blocks 1000, 1001,  
 1742 1002, 1003, 1004, 1005, 1006, 1027, 1028, 1029, 1030, 1031,  
 1743 1032, 1033, 1034, 1035, 1036, 1037, 1038, 1039, 1040, 1041,  
 1744 1042, 1043, 1044, 1045, 1046, 1047, 1048, 1050, 1051, 1052,  
 1745 3000, 3001, 3002, 3003, 3004, 3005, 3006, 3007, 3008, 3009,  
 1746 3010, 3011, 3012, 3013, 3014, 3015, 3016, 3017, 3018, 3019,  
 1747 3020, 3021, 3022, 3023, 3024, 3025, 3026, 3027, 3028, 3029,  
 1748 3030, 3031, 3032, 3033, 3034, 3035, 3036, 3037, 3038, 3039,  
 1749 3040, 3041, 3042, 3043, 3044, 3045, 3046, 3047, 3048, 3049,  
 1750 3050, 3051, 3052, 3053, 3054, 3055, 3056, 3057, 3058, 3059,  
 1751 3060, 3061, 3062, 3063, 3064, 3065, 3066, 3067, 3068, 3069,  
 1752 3070, 3071, 3072, 3073, 3074, 3075, 3076, 3080, and 4062.  
 1753 3. That part of voting tabulation district 30 consisting  
 1754 of:  
 1755 a. That part of tract 2 consisting of blocks 4000, 4001,  
 1756 4002, 4003, 4004, 4005, 4006, 4010, 4011, 4012, 4014, 4015,  
 1757 4018, 4019, 4020, 4021, and 4022.  
 1758 b. That part of tract 4.02 consisting of blocks 1000, 1001,  
 1759 1002, 1003, 1004, 1005, 2011, 2012, 2013, 2014, 2015, 2016,  
 1760 2017, 2118, 2119, and 2120.  
 1761 4. That part of voting tabulation district 31 consisting  
 1762 of:  
 1763 a. That part of tract 5.01 consisting of blocks 1163, 1164,  
 1764 1165, 1166, 1173, 1174, 1175, 1176, 1177, 1178, 1179, 1180,  
 1765 1181, 1182, 1183, 1184, 1185, 1186, 1187, 1188, 1189, 1190,  
 1766 1191, 1192, 1193, 1194, 1195, 1196, 1197, 1198, 1199, 1200,  
 1767 1201, 1202, 1203, 1204, 1205, 1206, 1207, 1213, 1224, 1225,  
 1768 1226, 1227, 1228, 1229, 1230, 1231, 1232, 1233, 1234, 1235,  
 1769 1236, 1237, 1238, 1239, 1242, 1243, 1244, 1247, 1251, 2000,

26-00001A-14A

20142A\_\_

1770 2001, 2002, 2003, 2004, 2005, 2006, 2007, 2008, 2009, 2010,  
 1771 2011, 2012, 2013, 2014, 2015, 2016, 2017, 2018, 2019, 2020,  
 1772 2021, 2022, 2023, 2024, 2025, 2026, 2027, 2028, 2029, 2030,  
 1773 2031, 2032, 2033, 2034, 2035, 2036, 2037, 2038, 2039, 2040,  
 1774 2041, 2042, 2043, 2044, 2045, 2046, 2047, 2048, 2049, 2050,  
 1775 2051, 2052, 2053, 2054, 2055, 2056, 2057, 2058, and 2059.  
 1776 b. That part of tract 5.02 consisting of blocks 1000, 1001,  
 1777 1002, 1003, 1004, 1005, 1006, 1007, 1008, 1009, 1010, 1011,  
 1778 1012, 1013, 1014, 1015, 1016, 1017, 1018, 1019, 1020, 1021,  
 1779 1022, 1023, 1024, 1025, 1026, 1027, 1028, 1029, 1030, 1031,  
 1780 1032, 1033, 1034, 1035, 1036, 1037, 1038, 1039, 1040, 1041,  
 1781 1042, 1043, 1044, 1045, 1046, 1047, 1048, 1049, 1050, 1051,  
 1782 1052, 1053, 1054, 1055, 1056, 1057, 1058, 1059, 1060, 1061,  
 1783 1062, 1063, 1064, 1065, 1066, 1067, 1068, 1069, 1070, 1071,  
 1784 1072, 1073, 1074, 1075, 1076, 1077, 1078, 1079, 1080, 1081,  
 1785 1082, 1083, 1084, 1085, 1111, 1112, 1113, 1114, 1115, 1116,  
 1786 1117, 1118, 1119, 1120, 1121, 1122, 1123, 1124, 1125, 1126,  
 1787 1127, 1128, 1129, 1130, 1131, 1132, 1133, 1134, 1135, 1136,  
 1788 1137, 1138, 1139, 1140, 1141, 1142, 1143, 1144, 1145, 1146,  
 1789 1147, 1148, 1149, 1150, 1151, 1152, 1153, 1154, 1155, 1156,  
 1790 1157, 1158, 1159, 1160, 1161, 1162, 1163, 1164, 1165, 1166,  
 1791 1167, 1168, 1169, 1170, 1171, 1172, 1173, 1174, 1175, 1176,  
 1792 1177, 1182, 1183, 1184, 1185, 1186, 1187, 1188, 1189, 1190,  
 1793 1191, 1192, 1194, 1196, 1197, 1198, 1199, 2000, 2001, 2002,  
 1794 2003, 2004, 2005, 2006, 2007, 2008, 2009, 2010, 2011, 2012,  
 1795 2013, 2014, 2015, 2016, 2017, 2018, 2019, 2020, 2021, 2022,  
 1796 2023, 2024, 2025, 2026, 2027, 2028, 2029, 2030, 2031, 2032,  
 1797 2033, 2034, 2035, 2036, 2037, 2038, 2039, 2040, 2041, 2042,  
 1798 2043, 2044, 2045, 2046, and 2047.

26-00001A-14A

20142A\_\_

1799 5. That part of voting tabulation district 34 consisting  
 1800 of:

1801 a. That part of tract 5.02 consisting of block 1193.

1802 b. That part of tract 6.01 consisting of blocks 2000, 2001,  
 1803 2002, 2003, 2004, 2005, 2006, 2007, 2008, 2009, 2010, 2056,  
 1804 2057, 2058, 2059, 2060, 2061, 2062, 2063, 2064, 2065, 2066,  
 1805 2067, 2068, 2069, 2070, 2071, 2072, 2073, 2074, 2075, 2076,  
 1806 2077, 2078, 2079, 2080, 2081, 2082, 2083, 2084, 2085, 2086,  
 1807 2087, 2088, 2089, 2091, 2095, 2096, 2097, 2098, 2099, 2104,  
 1808 2105, 2106, 2107, 2108, 2109, 2110, 2112, 2116, 2117, 2118,  
 1809 2119, 2120, 2121, 2122, 2123, 2124, 2125, 2126, 2127, 2128,  
 1810 2129, 2130, 2131, 2132, 2134, 2137, 2138, 2139, and 2142.

1811 (f) That part of Orange County consisting of:

1812 1. All of voting tabulation districts 2, 3, 48, 60, 64, 65,  
 1813 68, 69, 70, 71, 72, 73, 74, 78, 80, 83, 84, 86, 87, 88, 89, 90,  
 1814 92, 96, 260, 261, 262, 263, 264, 265, 266, 267, 270, 271, 272,  
 1815 273, 274, 275, 276, 277, 278, 279, 280, 282, 283, 284, 288, and  
 1816 289.

1817 2. That part of voting tabulation district 23 consisting  
 1818 of:

1819 a. That part of tract 148.04 consisting of blocks 1080,  
 1820 1081, 1082, 1083, 1084, and 1085.

1821 3. That part of voting tabulation district 58 consisting  
 1822 of:

1823 a. That part of tract 152.02 consisting of blocks 3004,  
 1824 3020, 3021, 3026, 3027, 3028, 3029, 3030, 3031, 3032, 3035, and  
 1825 3036.

1826 4. That part of voting tabulation district 59 consisting  
 1827 of:

26-00001A-14A

20142A\_\_

1828 a. That part of tract 152.01 consisting of blocks 2069,  
 1829 2070, 2071, 2076, 2077, 2093, 2094, 2096, 2102, and 2103.

1830 5. That part of voting tabulation district 61 consisting  
 1831 of:

1832 a. That part of tract 152.02 consisting of blocks 1011,  
 1833 1012, 1013, 1014, 1015, 1016, 1017, 1018, 1019, 1020, 1021,  
 1834 1022, 1023, 1024, 1025, 1027, 1028, 1029, 1030, 1031, 1032,  
 1835 1033, 1034, 2000, 2001, 2002, 2003, 2004, 2005, 2006, 2007,  
 1836 2008, 2009, 2010, 2011, 2012, 2013, 2014, 2015, 2016, 2017,  
 1837 2018, 2019, 2020, 2021, 2022, 2023, 2024, 2025, 2026, 3000,  
 1838 3001, 3002, 3003, 3022, 3023, 3024, and 3025.

1839 b. That part of tract 180 consisting of blocks 2046, 2049,  
 1840 2050, 2051, and 2052.

1841 6. That part of voting tabulation district 62 consisting  
 1842 of:

1843 a. That part of tract 151.04 consisting of block 1037.

1844 7. That part of voting tabulation district 66 consisting  
 1845 of:

1846 a. That part of tract 151.06 consisting of blocks 3004,  
 1847 3008, 3009, and 3010.

1848 8. That part of voting tabulation district 79 consisting  
 1849 of:

1850 a. That part of tract 151.05 consisting of blocks 2000,  
 1851 2001, 2002, 2003, 2004, 2005, and 2006.

1852 b. That part of tract 175.01 consisting of blocks 2001,  
 1853 2002, 2003, 2004, 2005, 2006, 2007, 2008, 2009, 2010, 2011,  
 1854 2012, 2013, 2014, 2015, 2016, 2017, 2018, 2019, 2020, 2021,  
 1855 2022, 2023, 2024, 2025, 2026, 2027, 2028, 2031, 2032, 2033,  
 1856 2034, 2035, 2036, 2037, 2038, 2039, 2058, 2060, 2080, 2081,



26-00001A-14A

20142A\_\_

1857 2082, 2083, 2084, 2085, 2086, 2087, 2088, 2089, 2090, 2091,  
 1858 2092, 2093, 2094, 2098, 2099, 2101, 2102, 2103, 2104, 2105,  
 1859 2106, 2107, 2108, 2109, 2110, 2111, 2112, 2113, 2114, 2115,  
 1860 2116, 2117, 2118, 2119, 2120, 2156, 2158, 2160, 2161, 2162,  
 1861 2163, 2164, 2165, 2166, 2167, 2168, 2169, 3022, 3023, 3024,  
 1862 3025, 3026, 3027, 3028, 3029, 3030, 3031, 3037, 3038, 3039,  
 1863 3040, 3041, 3042, 3043, 3044, 3045, 3048, 3049, and 3050.  
 1864 c. That part of tract 175.04 consisting of blocks 3099 and  
 1865 3104.  
 1866 d. That part of tract 179.01 consisting of blocks 1127 and  
 1867 1128.  
 1868 e. That part of tract 9900 consisting of block 1.  
 1869 9. That part of voting tabulation district 81 consisting  
 1870 of:  
 1871 a. That part of tract 177.01 consisting of blocks 1000,  
 1872 1001, 1002, 1003, 1004, 1005, 1006, 1007, 1008, 1009, 1010,  
 1873 1011, 1012, 1013, 1014, 1015, 1016, 1017, 1018, 1019, 1020,  
 1874 1021, 1022, 1023, 1024, 1025, 1026, 1027, 1028, 1029, 1030,  
 1875 1031, 1032, 1033, 1034, 1035, 1036, 1037, 1038, 1039, 1040,  
 1876 1041, 1042, 1043, 1044, 1045, 1046, 1047, and 1048.  
 1877 b. That part of tract 177.02 consisting of blocks 1023,  
 1878 1030, 1031, 1032, 1033, 1049, 1050, and 1051.  
 1879 10. That part of voting tabulation district 82 consisting  
 1880 of:  
 1881 a. That part of tract 176 consisting of blocks 3000, 3001,  
 1882 3002, 3003, 3004, 3005, 3006, 3007, 3008, 3009, 3010, 3011,  
 1883 3012, 3013, 3014, 3015, 3017, 3021, 3022, and 3046.  
 1884 b. That part of tract 177.01 consisting of blocks 1049,  
 1885 1050, 1051, 1052, 1053, 1054, 1055, and 1056.

Page 65 of 234

CODING: Words ~~stricken~~ are deletions; words underlined are additions.

26-00001A-14A

20142A\_\_

1886 c. That part of tract 177.03 consisting of blocks 1016,  
 1887 1039, 1040, 1041, 1043, 2000, 2001, 2002, 2003, 2004, 2005,  
 1888 2006, 2007, 2008, 2009, 2010, 2011, 2012, 2013, 2014, 2015,  
 1889 2016, 2017, 2018, 2019, 2020, 2021, 2022, 2023, 2024, 2025,  
 1890 2026, 2027, 2028, 2029, 2030, 2031, 2032, 2033, 2034, 2035,  
 1891 2036, 2037, 2038, 2039, 2040, 2041, 2042, 2043, 3003, 3004,  
 1892 3005, 3006, 3007, 3008, 3009, 3010, 3013, 3016, 3017, 3034,  
 1893 3035, 3036, 3037, 3052, 3053, 3054, 3055, 3056, and 3063.  
 1894 d. That part of tract 178.02 consisting of blocks 1076,  
 1895 1077, 1078, 1079, 1080, 1081, 1082, 1083, 1084, 1085, 1086,  
 1896 1087, and 1092.  
 1897 11. That part of voting tabulation district 85 consisting  
 1898 of:  
 1899 a. That part of tract 178.04 consisting of blocks 2000,  
 1900 2001, 2002, 2003, 2004, 2005, 2006, 2007, 2008, 2009, 2010,  
 1901 2011, 2012, 2013, 2014, 2015, 2016, 2017, 2018, 2019, 2020,  
 1902 2021, 2022, 2023, 2024, 2025, 2026, 2027, 2028, 2029, 2030,  
 1903 2031, 2032, 2033, 2034, 2035, 2036, 2037, 2038, 2039, 2040,  
 1904 2041, 2042, 2043, 2044, 2045, 2046, 2047, 2048, 2049, and 2050.  
 1905 b. That part of tract 178.05 consisting of blocks 1057 and  
 1906 1058.  
 1907 12. That part of voting tabulation district 150 consisting  
 1908 of:  
 1909 a. That part of tract 143.01 consisting of blocks 3006,  
 1910 3007, and 3008.  
 1911 13. That part of voting tabulation district 160 consisting  
 1912 of:  
 1913 a. That part of tract 143.01 consisting of blocks 3003,  
 1914 3004, and 3005.

Page 66 of 234

CODING: Words ~~stricken~~ are deletions; words underlined are additions.

26-00001A-14A

20142A\_\_

1915 14. That part of voting tabulation district 210 consisting  
1916 of:  
1917 a. That part of tract 126 consisting of blocks 3054 and  
1918 3056.  
1919 15. That part of voting tabulation district 268 consisting  
1920 of:  
1921 a. That part of tract 169.02 consisting of blocks 1001,  
1922 1002, 1003, 1004, 1005, 1006, 1007, 1008, 1009, 1010, 1011,  
1923 1012, 1013, 1014, 1015, 1016, 1017, 1018, 1021, 1022, 1023,  
1924 1024, 1025, 1026, 1027, 1028, 1029, 1030, 1031, 1032, 1033,  
1925 1034, 1035, 1036, 1037, 1038, 1049, 1050, 1051, 1052, 1053,  
1926 1054, 1055, 1056, 1064, 1065, 3000, 3001, 3002, 3003, 3004,  
1927 3005, 3006, 3007, 3008, 3009, 3010, 3011, 3012, 3013, 3014,  
1928 3015, 3023, 3024, 3025, 3026, 3027, 3028, 3029, 3030, 3031,  
1929 3032, 3033, 3034, 3036, 3037, 3038, 3039, 3040, 3041, 3042,  
1930 3043, and 3046.  
1931 b. That part of tract 169.07 consisting of blocks 1020,  
1932 1025, 2000, 2001, 2002, 2003, 2004, 2005, 2006, 2007, 2008,  
1933 2009, 2010, 2011, 2012, 2013, 2014, and 2015.  
1934 16. That part of voting tabulation district 269 consisting  
1935 of:  
1936 a. That part of tract 170.01 consisting of blocks 1000,  
1937 1001, 1002, 1004, 1007, 1008, 1009, 1010, 1011, 1012, 1013,  
1938 1014, 1015, 1016, 1017, 1018, 1019, 1020, 1021, 1022, 1023,  
1939 1024, 1025, 1026, 1027, 1028, 1029, 1030, 1031, 1032, 1033,  
1940 1034, 1035, 1036, 1037, 1038, 1039, 1040, 1041, 1042, 1043,  
1941 1044, 1045, 1046, 1047, 1048, 2013, 2014, 2015, 2016, 2017,  
1942 2018, 2019, 2020, 2021, 2022, 2023, 2024, 2025, 2026, 2027,  
1943 2028, 2030, 2037, 2038, 2044, 2045, 2146, 2147, 2148, and 2149.

26-00001A-14A

20142A\_\_

1944 17. That part of voting tabulation district 281 consisting  
1945 of:  
1946 a. That part of tract 145.02 consisting of blocks 1045,  
1947 1046, 1047, 1048, 1049, 1050, 1051, and 1052.  
1948 b. That part of tract 169.06 consisting of blocks 1000,  
1949 1001, 1002, 1003, 1004, 1005, 1006, 1007, 1008, 1009, 1010,  
1950 1011, 1012, 1013, 1014, 1015, 1016, 1017, 1018, 1019, 1020,  
1951 1021, 1022, 1023, 1024, and 1025.  
1952 c. That part of tract 169.07 consisting of blocks 1000,  
1953 1002, 1023, and 1024.  
1954 18. That part of voting tabulation district 287 consisting  
1955 of:  
1956 a. That part of tract 146.06 consisting of blocks 1000,  
1957 1001, 1002, 1003, 1004, 1005, 1006, 1007, 1008, 1009, 1010,  
1958 1011, 1012, 1013, 1014, 1015, 1016, 1017, 1018, 1019, 1020,  
1959 1021, 1022, 1023, 1024, 1025, 1026, 1027, 1028, 1029, 1052,  
1960 1053, 1054, 1055, 1058, 1059, 1060, 1061, 1065, 1066, 1067,  
1961 1068, 1069, 1070, 1071, 1072, and 1073.  
1962 19. That part of voting tabulation district 290 consisting  
1963 of:  
1964 a. That part of tract 116 consisting of blocks 1004, 1005,  
1965 1006, 1007, 1008, 1009, 1010, 1011, 1012, 1013, 1014, 1015,  
1966 1016, 1017, 1018, 1019, 1020, 1021, 1022, 1023, 1024, 1025,  
1967 1026, 1027, 1028, 1029, 1030, 1031, 1032, 1033, 1034, 1035,  
1968 1036, 1037, 1038, 1039, 1040, 1041, 1042, 1043, 1044, 1045,  
1969 1046, 1047, and 1048.  
1970 b. That part of tract 185 consisting of blocks 1006, 1007,  
1971 1009, 1017, 1018, 1019, 1021, 1022, 1023, 1024, 1025, 1026,  
1972 1027, 1028, 1029, 1030, 1031, 1032, 1033, 1034, 1035, 1036,

26-00001A-14A

20142A\_\_

1973 1037, 1038, 1039, 1040, 1041, 1042, 1043, 1044, 1045, 1046,  
 1974 1047, 1048, 1049, 1050, 1051, 1052, 1053, 1055, 1056, 2000,  
 1975 2001, 2002, 2003, 2004, 2005, 2006, 2007, 2008, 2009, 2010,  
 1976 2011, 2012, 2013, 2014, 2015, 2016, 2017, 2018, 2019, 2020,  
 1977 2021, 2022, 2023, 2024, 2025, 2026, 2027, 2028, 2029, 2030,  
 1978 2031, 2032, 2033, 2034, 2035, 2036, 2037, 2038, 2039, 2040,  
 1979 2041, 2042, 3000, 3001, 3002, 3003, 3004, 3005, 3006, 3007,  
 1980 3008, 3009, 3010, 3011, 3012, 3013, 3014, 3015, 3016, 3017,  
 1981 3018, 3019, 3020, 3021, 3022, 3023, 3024, 3025, 3026, 3027,  
 1982 3028, 3029, 3030, 3031, 3032, 3033, 3034, 3037, 3038, 3039,  
 1983 3040, 3041, 3042, 3043, 3045, 3046, 3047, 3048, 3049, 3050, and  
 1984 3051.

1985 (g) That part of Putnam County consisting of:

1986 1. All of voting tabulation districts 23, 24, 25, 26, 27,  
 1987 28, 29, 30, 31, 32, 33, 34, 35, 36, 37, 38, 39, 40, 41, 42, 43,  
 1988 44, 45, 47, 48, 49, 50, 51, 52, 53, 54, 55, 56, 58, 59, 60, 61,  
 1989 62, 63, 64, 65, 66, 67, 70, 71, 72, 73, 74, 75, 76, 77, 78, 79,  
 1990 80, 85, 89, 90, 91, 102, 103, 104, 105, 106, 107, and 108.

1991 2. That part of voting tabulation district 46 consisting  
 1992 of:

1993 a. That part of tract 9509 consisting of blocks 5001, 5024,  
 1994 and 5026.

1995 3. That part of voting tabulation district 57 consisting  
 1996 of:

1997 a. That part of tract 9506 consisting of blocks 3007, 3016,  
 1998 3082, and 3083.

1999 b. That part of tract 9507 consisting of blocks 1003, 1016,  
 2000 1022, 1023, 1025, 1026, 1027, 1028, 1030, 1034, 1036, 1037,  
 2001 1039, 1040, 1042, 1044, 1045, 1046, 1049, 1050, 1054, 1055,

26-00001A-14A

20142A\_\_

2002 1057, 1058, 1059, 1060, 1061, 1062, 1065, 1066, 1069, 1070,  
 2003 1071, 1072, 1073, 1076, 1077, 1078, 1079, 1080, 1081, 1082,  
 2004 1083, 1084, 1085, 1086, 1087, 1088, 1089, 1090, 1091, 1093,  
 2005 1094, 1095, 1096, 1097, 1098, 1099, 1100, 1101, 1102, 1103,  
 2006 1111, 1112, 2000, 2003, 2004, 2008, 2009, 2010, 2011, 2012,  
 2007 2013, 2014, 2015, 2016, 2017, 2018, 2021, 2022, 2023, 2025,  
 2008 2026, 2027, 2028, 2029, 2030, 2031, 2034, 2035, 2036, 2037,  
 2009 2042, and 2049.

2010 c. That part of tract 9508 consisting of blocks 1001 and  
 2011 1002.

2012 4. That part of voting tabulation district 68 consisting  
 2013 of:

2014 a. That part of tract 9506 consisting of blocks 2013 and  
 2015 2043.

2016 5. That part of voting tabulation district 69 consisting  
 2017 of:

2018 a. That part of tract 9509 consisting of blocks 3001, 3002,  
 2019 3003, 3004, 3005, 3006, 3007, 3008, 3009, 3011, 3013, 3015,  
 2020 3016, 3017, 3018, 3020, 3021, 3022, 3023, 3024, 3025, 3026,  
 2021 3027, 3028, 3029, 3030, 3031, 3032, 3033, 3035, 4000, 4001,  
 2022 4003, 4004, 4005, and 4013.

2023 6. That part of voting tabulation district 82 consisting  
 2024 of:

2025 a. That part of tract 9502.02 consisting of blocks 1000,  
 2026 1001, 1002, 1003, 1004, 1005, 1045, 1046, 1047, 1048, 1049,  
 2027 1050, 1051, 1052, 1053, 1054, 1055, 1056, 1057, 1058, 1059,  
 2028 1060, 1061, 1062, 1114, 1115, 1116, 1117, 1118, 1119, 1120,  
 2029 2000, 2001, 2002, 2003, 2004, 2018, 2055, and 2056.

2030 7. That part of voting tabulation district 84 consisting

26-00001A-14A

20142A\_\_

2031 of:

2032 a. That part of tract 9502.02 consisting of blocks 1006,

2033 1007, 1008, 1009, 1010, 1011, 1012, 1013, 1014, 1015, 1016,

2034 1017, 1018, 1019, 1020, 1021, 1022, 1023, 1024, 1025, 1026,

2035 1027, 1028, 1029, 1030, 1031, 1032, 1033, 1034, 1035, 1036,

2036 1037, 1038, 1039, 1040, 1041, 1042, 1043, 1044, 1063, 1064,

2037 1065, 1066, 1067, 1068, 1069, 1070, 1071, 1072, 1073, 1074,

2038 1075, 1076, 1077, 1078, 1079, 1080, 1081, 1082, 1083, 1084,

2039 1085, 1086, 1087, 1088, 1089, 1090, 1091, 1092, 1093, 1094,

2040 1095, 1096, 1097, 1098, 1099, 1100, 1101, 1102, 1103, 1104,

2041 1105, 1106, 1107, 1108, 1109, 1110, 1111, 1112, 1113, 1121, and

2042 1122.

2043 8. That part of voting tabulation district 98 consisting

2044 of:

2045 a. That part of tract 9506 consisting of blocks 3005, 3129,

2046 and 3130.

2047 9. That part of voting tabulation district 100 consisting

2048 of:

2049 a. That part of tract 9506 consisting of blocks 2033, 2034,

2050 2036, 2038, 2039, and 2040.

2051 (h) That part of Seminole County consisting of:

2052 1. All of voting tabulation districts 7, 8, 89, 90, 91, 94,

2053 95, 96, 97, 98, 119, 120, 121, 122, 123, 124, 125, 126, 128,

2054 224, 225, 226, 230, 336, 337, 339, 364, 375, 376, 377, 378, 379,

2055 380, 381, 382, 383, 384, and 385.

2056 2. That part of voting tabulation district 3 consisting of:

2057 a. That part of tract 207.03 consisting of block 1005.

2058 3. That part of voting tabulation district 92 consisting

2059 of:

26-00001A-14A

20142A\_\_

2060 a. That part of tract 208.07 consisting of blocks 1013 and

2061 2000.

2062 4. That part of voting tabulation district 223 consisting

2063 of:

2064 a. That part of tract 202.01 consisting of blocks 2001,

2065 2002, 2003, 2004, 2005, 2006, 2007, 2008, 2009, 2010, 2011,

2066 2012, 2013, 2014, 2015, 2016, 2018, 2019, 2020, 2021, 2022, and

2067 2023.

2068 b. That part of tract 211 consisting of blocks 1000, 1001,

2069 1002, 1003, 1004, 1005, 1006, 1007, 1008, 1009, 1010, 1011,

2070 1012, 1013, 1014, 1015, 1016, 1017, 1049, 1050, 1051, and 1060.

2071 5. That part of voting tabulation district 360 consisting

2072 of:

2073 a. That part of tract 208.06 consisting of block 3005.

2074 6. That part of voting tabulation district 362 consisting

2075 of:

2076 a. That part of tract 208.06 consisting of block 3004.

2077 b. That part of tract 208.07 consisting of blocks 1000 and

2078 1001.

2079 (6) District 6 is composed of:

2080 (a) All of Flagler County.

2081 (b) All of St. Johns County.

2082 (c) That part of Putnam County consisting of:

2083 1. All of voting tabulation districts 1, 2, 3, 4, 5, 6, 7,

2084 8, 9, 10, 11, 12, 13, 14, 15, 16, 17, 18, 19, 20, 21, 22, 81,

2085 83, 86, 87, 88, 92, 93, 94, 95, 96, 97, 99, and 101.

2086 2. That part of voting tabulation district 46 consisting

2087 of:

2088 a. That part of tract 9509 consisting of blocks 1048, 5000,

26-00001A-14A 20142A\_\_

2089 5003, 5004, 5005, 5006, 5007, 5008, 5009, 5038, and 5040.

2090 3. That part of voting tabulation district 57 consisting

2091 of:

2092 a. That part of tract 9507 consisting of blocks 1000, 1001,

2093 1002, 1005, 1006, 1007, 1008, 1009, 1010, 1011, 1012, 1013,

2094 1014, 1015, 1017, 1018, and 1024.

2095 4. That part of voting tabulation district 68 consisting

2096 of:

2097 a. That part of tract 9506 consisting of blocks 1000, 1001,

2098 1002, 1003, 1004, 1005, 1020, 1021, 1023, 1024, 1045, 2005,

2099 2006, 2008, 2010, 2014, 2015, 2017, 2018, 2020, 2021, 2022,

2100 2023, 2024, 2025, 2026, 2027, 2045, 2048, 2049, 2053, 2054,

2101 2055, 2056, 2057, 2058, 2059, 2060, 3186, 3187, 3188, and 3189.

2102 5. That part of voting tabulation district 69 consisting

2103 of:

2104 a. That part of tract 9509 consisting of block 4002.

2105 6. That part of voting tabulation district 82 consisting

2106 of:

2107 a. That part of tract 9502.01 consisting of block 2001.

2108 b. That part of tract 9502.02 consisting of blocks 2015,

2109 2017, and 2019.

2110 7. That part of voting tabulation district 84 consisting

2111 of:

2112 a. That part of tract 9502.01 consisting of blocks 2000,

2113 2124, and 3000.

2114 b. That part of tract 9502.02 consisting of blocks 2020,

2115 2021, and 2022.

2116 8. That part of voting tabulation district 98 consisting

2117 of:

26-00001A-14A 20142A\_\_

2118 a. That part of tract 9502.02 consisting of blocks 2005,

2119 2006, 2007, 2012, 2014, 2046, 2047, 2050, 2051, and 2052.

2120 b. That part of tract 9506 consisting of blocks 3122, 3193,

2121 3194, and 3195.

2122 9. That part of voting tabulation district 100 consisting

2123 of:

2124 a. That part of tract 9502.02 consisting of blocks 2009 and

2125 2011.

2126 b. That part of tract 9505 consisting of blocks 1000, 1001,

2127 1002, 1003, 1004, 1019, 1020, 1021, 1024, 1026, 1027, 1028,

2128 1029, 1030, 1031, 1032, 1033, 1034, 1035, 1036, 1038, 1039,

2129 1040, 1041, 1042, 1043, 1044, 1045, 1046, 1047, 1048, 1049,

2130 1050, 1051, 1052, 1053, 1054, 1055, 1056, 1057, 1058, 1059,

2131 1060, 1061, 1062, 1063, 1064, 1065, 1066, 1067, 1068, 1069,

2132 1070, 1071, 1072, 1073, 1074, 1075, 1076, 1077, 1078, 1079,

2133 1080, 1081, 1082, 1083, 1084, 1085, 1087, 1089, and 1095.

2134 c. That part of tract 9506 consisting of blocks 1006, 1007,

2135 1008, 1009, 1010, 1011, 1012, 1013, 1014, 1015, 1016, 1017,

2136 1018, 1019, 1022, 1026, 1027, 1028, 1029, 1030, 1031, 1032,

2137 1033, 1034, 1035, 1036, 1037, 1038, 1039, 1040, 1041, 1042,

2138 1043, 1044, 1046, 2028, 2029, 2041, and 2042.

2139 d. That part of tract 9509 consisting of blocks 5042 and

2140 5043.

2141 (d) That part of Volusia County consisting of:

2142 1. All of voting tabulation districts 1, 2, 3, 4, 5, 6, 7,

2143 8, 9, 10, 11, 12, 13, 14, 15, 17, 18, 19, 20, 21, 22, 23, 24,

2144 25, 26, 27, 28, 29, 30, 31, 32, 33, 34, 35, 36, 37, 38, 39, 40,

2145 41, 42, 43, 44, 45, 47, 48, 49, 50, 51, 101, 102, 103, 104, 105,

2146 106, 107, 108, 109, 110, 111, 112, 113, 114, 115, 116, 117, 118,

26-00001A-14A

20142A\_\_

2147 119, 120, 121, 122, 123, 124, 125, 126, 127, 128, 129, 130, 131,  
 2148 132, 133, 134, 135, 136, 137, 138, 139, 140, 141, 142, 143, 144,  
 2149 145, 146, 147, 148, 149, 150, 151, 152, 153, 154, 155, 156, 157,  
 2150 158, 159, 160, 161, 162, 163, 164, 165, 166, 167, 168, 169, 170,  
 2151 171, 172, 173, 174, 175, 176, 177, 178, 179, 180, 181, 182, 183,  
 2152 184, 185, 186, 187, 188, 189, 190, 191, 192, 193, 194, 195, 196,  
 2153 197, 198, 199, 200, 201, 202, 203, 204, 205, 206, 207, 208, 209,  
 2154 210, 211, 212, 213, 214, 215, 216, 217, 218, 219, 220, 221, 222,  
 2155 223, 224, 225, 226, 227, 228, 229, 230, 231, 232, 233, 234, 235,  
 2156 236, 237, 238, 239, 240, 241, 242, 243, 244, 245, 246, 248, 249,  
 2157 250, 251, 252, 253, 254, 255, 256, 257, 258, 259, 260, 261, 262,  
 2158 263, 264, 265, 266, 267, 268, 269, and 270.

2159 2. That part of voting tabulation district 46 consisting  
 2160 of:

2161 a. That part of tract 832.07 consisting of blocks 2017,  
 2162 3058, 3059, 3060, 3061, 3086, 3087, and 3091.

2163 b. That part of tract 832.09 consisting of blocks 2013,  
 2164 2014, 2015, 2016, 2017, 2018, 2019, 2020, 2021, and 2022.

2165 c. That part of tract 903.05 consisting of block 1217.

2166 d. That part of tract 903.06 consisting of blocks 1123 and  
 2167 1132.

2168 e. That part of tract 910.01 consisting of blocks 2000,  
 2169 2001, 2002, 2003, 2011, 2095, 2096, 2097, 2103, 2108, 2111,  
 2170 2112, 2113, 2117, 2118, 2119, 2125, 2127, 2129, 3000, 3001,  
 2171 3002, 3003, 3005, 3006, 3007, 3008, and 3009.

2172 f. That part of tract 910.21 consisting of blocks 1000,  
 2173 1001, and 1053.

2174 3. That part of voting tabulation district 52 consisting  
 2175 of:

26-00001A-14A

20142A\_\_

2176 a. That part of tract 903.06 consisting of blocks 1009,  
 2177 1011, 1016, 1034, 1050, 1055, 1059, 1060, 1061, 1062, 1066,  
 2178 1119, 1120, 1156, 1157, 1158, 1159, 1160, 1161, 1162, and 1177.

2179 b. That part of tract 908.05 consisting of blocks 3001,  
 2180 3002, and 3003.

2181 c. That part of tract 910.01 consisting of blocks 1001,  
 2182 1002, and 2058.

2183 4. That part of voting tabulation district 80 consisting  
 2184 of:

2185 a. That part of tract 832.09 consisting of blocks 1058,  
 2186 1064, 1076, 1077, 1085, 1086, 1087, 1094, 1095, 1096, 1097,  
 2187 1098, 1107, 1108, 1115, 1116, 1117, 1118, 1119, 1120, 1121,  
 2188 1122, 1123, 1124, 1125, 1126, 1127, 1139, 1140, 1236, 1237,  
 2189 1238, 2023, 2024, 2025, 2026, 2034, 2035, 2036, 2039, and 2040.

2190 b. That part of tract 910.05 consisting of blocks 1000,  
 2191 1002, 1003, 1004, 1005, 1006, 1007, 1008, 1028, 1044, and 1045.

2192 c. That part of tract 910.24 consisting of blocks 2012 and  
 2193 2013.

2194 (7) District 7 is composed of:

2195 (a) That part of Orange County consisting of:

2196 1. All of voting tabulation districts 63, 67, 75, 76, 77,  
 2197 91, 93, 94, 95, 104, 105, 215, 216, 217, 218, 219, 220, 221,  
 2198 222, 223, 224, 225, 226, 227, 228, 229, 230, 231, 232, 233, 234,  
 2199 236, 237, 238, 239, 240, 242, 245, 246, 247, 248, 253, 254, 256,  
 2200 and 258.

2201 2. That part of voting tabulation district 57 consisting  
 2202 of:

2203 a. That part of tract 124.02 consisting of block 1050.

2204 b. That part of tract 124.03 consisting of blocks 1000,

26-00001A-14A

20142A\_\_

2205 1014, 1015, 1016, 1017, 1018, 1019, 1020, 1021, 1022, 1023,  
 2206 1024, 1025, 1026, 1027, 1028, 1029, 1115, 1116, 1117, 1118,  
 2207 1119, 1120, 1121, 1123, 1124, 1127, and 1134.

2208 3. That part of voting tabulation district 58 consisting  
 2209 of:

2210 a. That part of tract 125 consisting of blocks 1000, 1001,  
 2211 1002, 1003, 1004, 1005, 1006, 1007, 1008, 1009, 1010, 1011,  
 2212 1012, 1013, 1014, 1015, 1016, 1017, 1018, 1019, 1020, 1021,  
 2213 1022, 1023, 1024, 1025, 1026, 1027, 1028, 1029, 1030, 1031,  
 2214 1032, 1033, 1034, 1035, 1036, 1037, 1038, 1039, 1040, 1041,  
 2215 1042, 1043, 1044, 1045, 1046, 1047, 1048, 1049, 1050, 1051,  
 2216 1052, 1053, 1054, 1055, 1056, 1057, 1058, 1059, 1060, 1061,  
 2217 1062, 1063, 1064, 1065, 1066, 1067, 1068, 1069, 1070, 1071,  
 2218 1072, 1073, 1074, 1075, 1076, 1077, 1078, 1079, 1080, 1081,  
 2219 1082, and 1083.

2220 4. That part of voting tabulation district 59 consisting  
 2221 of:

2222 a. That part of tract 152.01 consisting of blocks 2001,  
 2223 2002, 2003, 2004, 2005, 2006, 2007, 2008, 2009, 2010, 2011,  
 2224 2012, 2013, 2014, 2015, 2016, 2017, 2018, 2019, 2020, 2021,  
 2225 2022, 2025, 2026, 2049, 2050, 2051, 2052, 2053, 2054, 2055,  
 2226 2056, 2057, 2058, 2059, 2060, 2061, 2062, 2063, 2064, 2065,  
 2227 2066, 2072, 2073, 2074, 2075, 2078, 2088, 2092, 2095, 2097,  
 2228 2104, and 2105.

2229 5. That part of voting tabulation district 61 consisting  
 2230 of:

2231 a. That part of tract 180 consisting of blocks 2021, 2027,  
 2232 2028, 2029, 2030, 2031, 2032, 2033, 2034, 2035, 2037, 2038,  
 2233 2044, 2045, 2047, 2048, 2053, 2054, 2055, 2059, 2060, 2061,

26-00001A-14A

20142A\_\_

2234 2062, 2063, 2067, 2078, and 2079.

2235 6. That part of voting tabulation district 62 consisting  
 2236 of:

2237 a. That part of tract 151.04 consisting of blocks 1019,  
 2238 1020, 1021, 1022, 1023, 1024, 1025, 1026, 1027, 1028, 1029,  
 2239 1030, 1031, 1032, 1033, 1034, 1035, 1036, 1038, 1039, and 1040.

2240 7. That part of voting tabulation district 66 consisting  
 2241 of:

2242 a. That part of tract 151.06 consisting of blocks 2000,  
 2243 2001, 2002, 2014, 2015, 2016, 2017, 2020, 2021, 2024, 2025,  
 2244 2026, 3000, 3001, 3002, 3003, 3005, 3006, and 3007.

2245 8. That part of voting tabulation district 81 consisting  
 2246 of:

2247 a. That part of tract 177.02 consisting of blocks 1011,  
 2248 1012, 1013, 1014, 1015, 1016, 1017, 1018, 1019, 1020, 1021,  
 2249 1022, 1024, 1025, 1026, 1027, 1028, 1029, 1040, 1041, 1042,  
 2250 1043, 1044, 1045, 1046, 1047, 1048, 1052, 1053, 1054, 1060,  
 2251 1064, 1065, and 1067.

2252 9. That part of voting tabulation district 82 consisting  
 2253 of:

2254 a. That part of tract 177.03 consisting of blocks 1006,  
 2255 1007, 1010, 1011, 1012, 1013, 1014, 1015, 1017, 1018, 1019,  
 2256 1020, 1021, 1024, 1028, 1029, 1030, 1031, 1032, 1033, 1034,  
 2257 1035, 1036, 1037, 1038, 1042, 3000, 3001, 3002, 3011, 3012,  
 2258 3014, 3015, 3018, 3019, 3020, 3021, 3022, 3023, 3024, 3025,  
 2259 3026, 3027, 3028, 3029, 3030, 3031, 3032, 3033, 3038, 3039,  
 2260 3040, 3041, 3042, 3043, 3044, 3045, 3046, 3047, 3048, 3049,  
 2261 3050, 3051, 3057, 3058, 3059, 3060, 3061, and 3062.

2262 10. That part of voting tabulation district 85 consisting

26-00001A-14A

20142A\_\_

2263 of:

2264 a. That part of tract 178.05 consisting of blocks 1036,

2265 1037, 1038, 1039, 1040, 1041, 1047, 1048, 1049, 1050, 1051,

2266 1052, 1053, 1054, 1055, 1056, 1059, 1060, 1061, 1062, 1063,

2267 1064, 1065, 1066, 1067, and 1068.

2268 11. That part of voting tabulation district 252 consisting

2269 of:

2270 a. That part of tract 165.04 consisting of blocks 1000,

2271 1001, 1002, 1003, 1004, 1005, 1006, 1013, 1014, 1015, 1016,

2272 1017, 1018, and 1019.

2273 12. That part of voting tabulation district 255 consisting

2274 of:

2275 a. That part of tract 108.02 consisting of blocks 1000,

2276 1001, 1002, 1003, 1004, 1005, 1006, 1007, 1008, 1009, 1010,

2277 1011, 1012, 1013, 1014, 1015, 1017, 1018, 1019, 2002, 2003,

2278 3000, 3001, and 3003.

2279 b. That part of tract 128 consisting of blocks 2026, 3007,

2280 3008, 3009, 3010, 3011, 3012, 3013, 3014, 3015, 3016, 3017,

2281 3018, and 3019.

2282 13. That part of voting tabulation district 259 consisting

2283 of:

2284 a. That part of tract 166.01 consisting of blocks 1025,

2285 1026, 1027, 1028, 1029, 1030, 1031, 1032, 1033, 1034, 1035,

2286 1036, 1037, 1038, 1076, 1101, 1102, 1103, 1104, 1105, 2139,

2287 2140, 2141, 2142, 2143, 2144, 2145, 2146, 2147, 2148, 2149, and

2288 2150.

2289 b. That part of tract 166.02 consisting of blocks 1032 and

2290 1033.

2291 (b) That part of Seminole County consisting of:

Page 79 of 234

CODING: Words ~~stricken~~ are deletions; words underlined are additions.

26-00001A-14A

20142A\_\_

2292 1. All of voting tabulation districts 1, 2, 4, 5, 6, 9, 10,

2293 11, 12, 13, 14, 15, 16, 17, 18, 19, 20, 22, 23, 24, 25, 26, 27,

2294 28, 29, 30, 31, 32, 33, 34, 35, 36, 37, 38, 39, 40, 41, 42, 43,

2295 44, 45, 46, 47, 48, 49, 50, 51, 52, 53, 54, 55, 56, 57, 58, 59,

2296 60, 61, 62, 63, 64, 65, 66, 67, 68, 69, 70, 71, 72, 73, 74, 75,

2297 76, 77, 78, 79, 80, 81, 82, 83, 84, 85, 86, 87, 88, 93, 99, 100,

2298 101, 102, 103, 104, 105, 106, 107, 108, 109, 110, 111, 112, 113,

2299 114, 115, 116, 117, 118, 127, 129, 130, 131, 132, 133, 134, 135,

2300 136, 137, 138, 139, 140, 141, 142, 143, 144, 145, 146, 147, 148,

2301 149, 150, 151, 152, 153, 154, 155, 156, 157, 158, 159, 160, 161,

2302 162, 163, 164, 165, 166, 167, 168, 169, 170, 171, 172, 173, 174,

2303 175, 176, 177, 178, 179, 180, 181, 182, 183, 184, 185, 186, 187,

2304 188, 189, 190, 191, 192, 193, 194, 195, 196, 197, 198, 199, 200,

2305 201, 202, 203, 204, 205, 206, 207, 208, 209, 210, 211, 212, 213,

2306 214, 215, 216, 217, 218, 219, 220, 221, 222, 227, 228, 229, 231,

2307 232, 233, 234, 235, 236, 237, 238, 239, 240, 241, 242, 243, 244,

2308 245, 246, 247, 248, 249, 250, 251, 252, 253, 254, 255, 256, 257,

2309 258, 259, 260, 261, 262, 263, 264, 265, 266, 267, 268, 269, 270,

2310 271, 272, 273, 274, 275, 276, 277, 278, 279, 280, 281, 282, 283,

2311 284, 285, 286, 287, 288, 289, 290, 291, 292, 293, 294, 295, 296,

2312 297, 298, 299, 300, 301, 302, 303, 304, 305, 306, 307, 308, 309,

2313 310, 311, 312, 313, 314, 315, 316, 317, 318, 319, 320, 321, 322,

2314 323, 324, 325, 326, 327, 328, 329, 330, 331, 332, 333, 334, 335,

2315 338, 340, 341, 342, 343, 344, 345, 346, 347, 348, 349, 350, 351,

2316 352, 353, 354, 355, 356, 357, 358, 359, 361, 363, 365, 366, 367,

2317 368, 369, 370, 371, 372, 373, 374, and 386.

2318 2. That part of voting tabulation district 3 consisting of:

2319 a. That part of tract 207.03 consisting of blocks 1006,

2320 1007, 1008, 1009, 1010, 1012, 1013, and 1027.

Page 80 of 234

CODING: Words ~~stricken~~ are deletions; words underlined are additions.



26-00001A-14A

20142A\_\_

2321 3. That part of voting tabulation district 92 consisting  
 2322 of:

2323 a. That part of tract 208.07 consisting of blocks 1009,  
 2324 1010, 1011, 1012, 1051, 2001, 2002, 2003, 2004, 2005, 2006,  
 2325 2008, 2009, 2010, 2011, 2012, 2013, 2014, 2015, 2016, 2018,  
 2326 2019, 2020, 2029, 2031, and 2034.

2327 4. That part of voting tabulation district 223 consisting  
 2328 of:

2329 a. That part of tract 211 consisting of blocks 1052 and  
 2330 1053.

2331 5. That part of voting tabulation district 360 consisting  
 2332 of:

2333 a. That part of tract 208.06 consisting of blocks 1000,  
 2334 1001, 1002, 1004, 1005, 1006, 1007, 3012, 3013, 3014, 3015,  
 2335 3016, 3017, and 3018.

2336 6. That part of voting tabulation district 362 consisting  
 2337 of:

2338 a. That part of tract 208.06 consisting of blocks 1021,  
 2339 3011, and 3019.

2340 b. That part of tract 208.07 consisting of blocks 1002,  
 2341 1003, 1004, 1005, 1006, 1007, 1008, 1025, 1038, and 1053.

2342 (c) That part of Volusia County consisting of:

2343 1. All of voting tabulation districts 53, 54, 55, 56, 57,  
 2344 58, 59, 60, 61, 62, 63, 64, 65, 66, 67, 69, 70, 71, 72, 73, 74,  
 2345 75, 76, 77, 78, 79, 81, 82, 83, 84, 85, 86, 87, 88, 89, 90, 91,  
 2346 92, 93, 94, 95, 96, 97, 98, 99, 100, and 271.

2347 2. That part of voting tabulation district 46 consisting  
 2348 of:

2349 a. That part of tract 910.01 consisting of blocks 1000,

26-00001A-14A

20142A\_\_

2350 1003, 1004, 1005, 1006, 1007, 1010, 1011, 1012, 1013, 1014,  
 2351 1015, 1018, 1032, 1035, 1057, 1066, 1067, 1068, 1069, 1070,  
 2352 1071, 1072, 1073, 1074, 1075, 1076, 1077, 1078, 1079, 2059,  
 2353 2110, 2120, 2122, 2123, 2126, 2128, 2131, and 2135.

2354 b. That part of tract 910.2 consisting of blocks 1000,  
 2355 1001, 1002, 1027, 1029, 1030, 1031, 1033, and 1059.

2356 c. That part of tract 910.21 consisting of blocks 1003,  
 2357 1004, 1005, 1007, and 1026.

2358 d. That part of tract 910.24 consisting of block 2001.

2359 3. That part of voting tabulation district 52 consisting  
 2360 of:

2361 a. That part of tract 903.06 consisting of blocks 1032,  
 2362 1115, 1116, and 1117.

2363 b. That part of tract 908.05 consisting of blocks 1000,  
 2364 1001, 1008, 1027, 2000, 2001, 2002, 2003, 2004, 2005, 2009,  
 2365 2011, 2016, 2017, 2037, 3000, 3004, 3005, 3007, 3008, and 3016.

2366 4. That part of voting tabulation district 80 consisting  
 2367 of:

2368 a. That part of tract 832.09 consisting of blocks 1155,  
 2369 1156, 1157, 1158, 1159, 1160, 1161, 1162, 1163, 1164, 1165,  
 2370 1166, 1167, 1168, 1169, 1170, 1171, 1172, 1173, 1174, 1175,  
 2371 1176, 1177, 1201, 1202, 1203, 1204, 1205, 1206, 1207, 1209,  
 2372 1212, 1213, 1214, 1216, 1231, 1232, 1233, and 1234.

2373 b. That part of tract 910.05 consisting of blocks 1001,  
 2374 1009, 1011, 1013, 1014, 1015, 1016, 1017, 1018, 1020, 1022,  
 2375 1024, 1025, 1026, 1027, 1029, 1030, 1031, 1032, 1033, 1034,  
 2376 1035, 1036, 1037, 1038, 1039, 1040, 1041, 1042, 1043, 1046,  
 2377 1047, 1048, 1049, 1050, 1051, 1052, 1053, 1054, 1055, 1056,  
 2378 1057, 1058, 1059, 1060, 1061, 1062, 1063, 1064, 1065, 1066,

26-00001A-14A

20142A\_\_

2379 1067, 1068, 1069, 1070, 1071, 1072, 1073, 1074, 1076, 1077,  
 2380 1078, 1079, 1081, 1082, 1083, 1084, 1085, and 1086.  
 2381 c. That part of tract 910.13 consisting of blocks 2050,  
 2382 2052, 2054, 2055, 2056, and 2074.  
 2383 d. That part of tract 910.29 consisting of blocks 1000,  
 2384 1003, 1004, 1007, 1009, 1010, 1033, 1035, 1036, 1037, 1038,  
 2385 1039, 1040, 1041, 1042, 1043, 1044, 1045, 1046, 1047, 1048,  
 2386 1049, 2000, 2002, and 2005.  
 2387 (8) District 8 is composed of:  
 2388 (a) All of Brevard County.  
 2389 (b) All of Indian River County.  
 2390 (c) That part of Orange County consisting of:  
 2391 1. All of voting tabulation districts 198, 249, 250, 251,  
 2392 and 257.  
 2393 2. That part of voting tabulation district 196 consisting  
 2394 of:  
 2395 a. That part of tract 166.02 consisting of block 1016.  
 2396 b. That part of tract 167.3 consisting of block 1000.  
 2397 3. That part of voting tabulation district 205 consisting  
 2398 of:  
 2399 a. That part of tract 167.31 consisting of blocks 1061,  
 2400 1062, 1068, 1070, 1071, 1072, 1073, and 1074.  
 2401 4. That part of voting tabulation district 259 consisting  
 2402 of:  
 2403 a. That part of tract 166.01 consisting of blocks 2136,  
 2404 2137, and 2138.  
 2405 b. That part of tract 166.02 consisting of blocks 1029,  
 2406 1030, 1031, 1034, 1035, and 1036.  
 2407 (9) District 9 is composed of:

Page 83 of 234

CODING: Words ~~stricken~~ are deletions; words underlined are additions.

26-00001A-14A

20142A\_\_

2408 (a) All of Osceola County.  
 2409 (b) That part of Orange County consisting of:  
 2410 1. All of voting tabulation districts 21, 22, 44, 45, 46,  
 2411 49, 101, 106, 107, 109, 110, 111, 112, 113, 114, 115, 116, 118,  
 2412 119, 120, 121, 122, 123, 124, 125, 126, 127, 128, 129, 130, 131,  
 2413 132, 133, 134, 135, 136, 137, 138, 139, 140, 141, 149, 153, 155,  
 2414 161, 162, 164, 165, 175, 176, 178, 179, 180, 181, 182, 183, 184,  
 2415 185, 186, 187, 188, 189, 190, 191, 192, 193, 194, 195, 197, 199,  
 2416 200, 201, 202, 203, 204, 206, 207, 208, 209, 241, 243, and 244.  
 2417 2. That part of voting tabulation district 20 consisting  
 2418 of:  
 2419 a. That part of tract 170.16 consisting of blocks 2000,  
 2420 2001, 2002, 2003, and 2004.  
 2421 3. That part of voting tabulation district 99 consisting  
 2422 of:  
 2423 a. That part of tract 137.01 consisting of blocks 1000,  
 2424 1001, 1002, 1003, 1004, 1005, 1006, 1007, 1008, 1009, 1010,  
 2425 1011, 1012, 1013, 1014, 1015, 1016, 1017, 1018, 1019, 1020,  
 2426 1021, and 1022.  
 2427 b. That part of tract 137.02 consisting of blocks 3000,  
 2428 3001, 3002, 3003, 3006, 3007, 3008, 3009, 3010, 3011, 3012,  
 2429 3013, 3014, 3015, 3016, 3017, 3018, 3019, 3020, 3021, 3023,  
 2430 3024, 3025, 3026, 3027, 3028, and 3029.  
 2431 4. That part of voting tabulation district 117 consisting  
 2432 of:  
 2433 a. That part of tract 136.03 consisting of blocks 1007,  
 2434 1008, 1009, 1010, 1011, 1012, 1013, 1014, 1015, 1016, 1017,  
 2435 1018, 1019, 1020, 1021, 1022, 1023, 1024, 1025, 1026, 1027,  
 2436 1028, 1029, 1030, 1031, 1032, 1033, 1034, 1035, 1036, 1037,

Page 84 of 234

CODING: Words ~~stricken~~ are deletions; words underlined are additions.

26-00001A-14A

20142A\_\_

2437 1038, 1039, 1040, 1041, 1042, 1047, 1048, 1049, 1050, 1065,  
 2438 1066, 1067, and 1071.  
 2439 5. That part of voting tabulation district 172 consisting  
 2440 of:  
 2441 a. That part of tract 136.06 consisting of blocks 2000,  
 2442 2001, 2002, 2003, 2004, 2005, 2006, 2007, 2009, 2010, 2011,  
 2443 2012, 2013, 2014, 2015, 2016, 2017, 2021, 2022, 2023, 2024,  
 2444 2025, 2026, and 2027.  
 2445 6. That part of voting tabulation district 177 consisting  
 2446 of:  
 2447 a. That part of tract 168.02 consisting of blocks 1000,  
 2448 1001, 1002, 1003, 1004, 1005, 1006, 1007, 1008, 1009, 1010,  
 2449 1011, 1012, 1013, 1014, 1015, 1016, 1017, 1018, 1019, 1020,  
 2450 1021, 1022, 1023, 1024, 1025, 1026, 1027, 1028, 1029, 1030,  
 2451 1031, 1032, 1033, 1034, 1035, 1036, 1037, 1038, 1039, 1040,  
 2452 1041, 1042, 1043, 1044, 1045, 1046, 1047, 1048, 1049, 1108,  
 2453 1117, 1141, 1142, 1143, 1144, 1145, 1146, 1147, 1148, 1149,  
 2454 1150, 1151, 1152, 1153, 1154, 1155, 1156, 1157, 1158, 1159,  
 2455 1160, 1161, 1162, 1163, 1164, 1165, 1166, 1167, 1168, 1169,  
 2456 1170, 1171, 1172, 1173, 1174, 1175, 1176, 1177, 1181, 1182,  
 2457 1183, 1184, 1185, 1186, 1187, 1188, 1189, 1190, 1191, 1192,  
 2458 1193, 1194, 1195, 1196, 1197, 1198, 1199, 1200, 1201, 1202,  
 2459 1203, 1204, 1205, 1206, 1207, 1208, 1209, 1210, 1211, 1212,  
 2460 1213, 1214, 1215, 1216, 1217, 1218, 1219, 1220, 1221, 1222,  
 2461 1223, 1224, 1225, 1226, 1227, 1228, 1229, 1230, 1231, 1232,  
 2462 1233, 1234, 1235, 1281, 1282, 1283, 1301, 1307, 1308, 1309,  
 2463 1310, 2000, 2001, 2002, 2003, 2004, 2005, 2006, 2007, 2008,  
 2464 2009, 2010, 2011, 2012, 2013, 2014, 2015, 2016, 2017, 2018,  
 2465 2019, 2020, 2021, 2022, 2023, 2024, 2025, 2026, 2027, 2028,

Page 85 of 234

CODING: Words ~~stricken~~ are deletions; words underlined are additions.

26-00001A-14A

20142A\_\_

2466 2029, 2030, 2031, 2032, 2033, 2034, 2035, 2036, 2037, 2038,  
 2467 2039, 2040, 2041, 2042, 2043, 2044, 2045, 2046, 2047, 2048,  
 2468 2049, 2050, 2051, 2052, 2053, 2054, 2055, 2056, 2057, 2058,  
 2469 2059, 2060, 2061, 2062, 2063, 2064, 2065, 2066, 2067, 2068,  
 2470 2069, 2070, 2071, 2072, 2073, 2074, 2075, 2076, 2077, 2078,  
 2471 2079, 2080, 2081, 2082, 2083, 2084, 2085, 2086, 2087, 2088,  
 2472 2089, 2090, 2091, 2092, 2093, 2094, 2095, 2096, 2097, 2098,  
 2473 2099, 2100, 2101, 2102, 2103, 2104, 2105, 2106, and 2107.  
 2474 b. That part of tract 168.03 consisting of blocks 1000,  
 2475 1001, 1002, 1003, 1004, 1005, 1006, 1007, 1008, 1009, 1010,  
 2476 1011, 1012, 1013, 1014, 1015, 1016, 1017, 1018, 1019, 1020,  
 2477 1021, 1022, 1023, 1024, 1025, 1026, 1027, 1028, 1029, 1030,  
 2478 1031, 1032, 1033, 1034, 1035, 1036, 1037, 1038, 1039, 1040,  
 2479 1041, 1042, 1043, 1044, 1045, 1046, 1047, 1048, 1049, 1050,  
 2480 1051, 1052, 1053, 1054, 1055, 1056, 1057, 1058, 1059, 1060,  
 2481 1061, 1062, 1063, 1064, 1065, 1066, 1067, 1068, 1079, 1080,  
 2482 1081, and 1085.  
 2483 c. That part of tract 168.04 consisting of blocks 1003,  
 2484 1004, 1005, 1006, 1007, 1008, 1009, 1010, 1011, 1012, 1013,  
 2485 1014, 1015, 1016, 1017, 1018, 1019, 1020, 1021, 1022, 1023,  
 2486 1024, 1025, 1026, 1027, 1028, 1029, 1030, 1031, 1032, 1033,  
 2487 1034, 1035, 1036, 1037, 1038, 1039, 1040, 1041, 1042, 1043,  
 2488 1044, 1045, 1046, 1047, 1048, 1049, 1050, 1051, 1052, 1053,  
 2489 1054, 1055, 1056, 1057, 1058, 1059, 1060, 1061, 1062, 1063,  
 2490 1064, 1065, 1066, 1067, 1068, 2000, 2001, 2002, 2003, 2004,  
 2491 2005, 2006, 2007, 2008, 2009, 2010, 2011, 2012, 2013, 2014,  
 2492 2015, 2016, 2017, 2018, 2019, 2020, 2021, 2022, 2023, 2024,  
 2493 2025, 2026, 2027, 2028, 2029, 2030, 2031, 2032, 2033, 2034,  
 2494 2035, 2036, 3000, 3001, 3002, 3003, 3004, 3005, 3006, 3007,

Page 86 of 234

CODING: Words ~~stricken~~ are deletions; words underlined are additions.

26-00001A-14A

20142A\_\_

2495 3008, 3009, 3010, 3011, 3012, 3013, 3014, 3015, 3016, 3017,  
 2496 3018, 3019, 3020, 3021, 3022, 3023, 3024, 3025, 3026, 3027,  
 2497 3028, 3029, 3030, 3031, 3032, 3033, 3034, 3035, 3036, 3037,  
 2498 3038, 3039, 3040, 3041, 3042, 3043, 3044, 3045, 3046, 3047,  
 2499 3048, 3049, 3050, 3051, 3061, 3062, and 3064.

2500 7. That part of voting tabulation district 196 consisting  
 2501 of:

2502 a. That part of tract 167.29 consisting of blocks 1000,  
 2503 1001, 1002, 1003, 1004, 1005, 1006, 1007, 1008, 1009, 1010,  
 2504 1011, 1012, 1013, 1014, 1015, 1016, 1017, 1018, 1019, 1020,  
 2505 1021, 1022, 1023, 1024, 1025, 1026, 1027, 1028, 1029, 1030,  
 2506 1031, 1032, 1033, 1034, 1035, 1036, 1037, 1038, 1061, 1062,  
 2507 1063, 1064, 1065, 1066, 1067, and 1068.

2508 b. That part of tract 167.3 consisting of blocks 1001,  
 2509 1002, 1003, 1004, 1005, 1006, 1007, 1008, 1009, 1010, 1012, and  
 2510 1013.

2511 8. That part of voting tabulation district 205 consisting  
 2512 of:

2513 a. That part of tract 167.31 consisting of blocks 1008,  
 2514 1010, 1016, 1017, 1018, 1019, 1020, 1021, 1022, 1023, 1024,  
 2515 1025, 1026, 1027, 1028, 1029, 1049, 1050, 1051, 1052, 1053,  
 2516 1054, 1055, 1056, 1057, 1058, 1059, 1060, 1063, 1064, 1065,  
 2517 1066, 1067, 1069, 1075, 1076, 1077, 1078, 1079, 1080, 1081,  
 2518 1085, and 1086.

2519 b. That part of tract 167.32 consisting of blocks 1050,  
 2520 1051, 1053, 1054, 1055, 1056, 1057, 1058, 1059, 1060, 1061,  
 2521 1062, 1063, 1064, 1071, 1072, 1073, 1074, 1075, 1076, 1077,  
 2522 1078, 1079, 1080, 1081, 1082, 1083, 1084, 1085, 1086, 1087,  
 2523 1088, 1089, 1090, 1091, 1092, 1093, 1094, 1095, 1096, 1097,

26-00001A-14A

20142A\_\_

2524 1098, 1099, 1100, 1101, 1102, 1103, 1104, 1105, 1106, and 1107.

2525 9. That part of voting tabulation district 252 consisting  
 2526 of:

2527 a. That part of tract 165.04 consisting of blocks 1007,  
 2528 1020, 1021, 1022, 1023, 1024, 1025, 1026, 1027, 1028, 1029,  
 2529 1030, 1031, 1032, 1033, and 1034.

2530 (c) That part of Polk County consisting of:

2531 1. All of voting tabulation districts 4, 81, 82, 86, 91,  
 2532 and 136.

2533 2. That part of voting tabulation district 3 consisting of:

2534 a. That part of tract 125.02 consisting of blocks 2000,  
 2535 2001, 2002, 2003, 2004, 2005, 2006, 2007, 2008, 2009, 2010,  
 2536 2011, 2012, 2013, 2014, 2015, 2016, 2017, 2018, 2019, 2020,  
 2537 2021, 2022, 2023, 2024, 2025, 2026, 2027, 2028, 2029, 2030,  
 2538 2031, 2032, 2033, 2034, 2035, 2036, 2037, 2038, 2039, 2040,  
 2539 2041, 2042, 2043, 2044, 2045, 2046, 2047, 2048, 2049, 2050,  
 2540 2051, 2052, 2053, 2054, 2055, 2058, 2139, 2140, 2141, 2142,  
 2541 2143, 2144, 2145, 2146, 2147, 2148, 2150, 2151, 2152, and 2153.

2542 b. That part of tract 125.06 consisting of blocks 1000,  
 2543 1001, 1002, 1003, 1004, 1005, 1006, 1007, 1008, 1009, 1010,  
 2544 1011, 1012, 1013, 1014, 1015, 1016, 1017, 1018, 1019, 1020,  
 2545 1021, 1022, 1023, 1024, 1025, 1026, 1027, 1028, 1029, 1030,  
 2546 1031, 1032, 1033, 1034, 1035, 1036, 1037, 1038, 1039, 1040,  
 2547 1041, 1042, 1043, 1044, 1045, 1046, 1047, 1048, 1049, 1050,  
 2548 1051, 1052, 1053, 1054, 1055, 1056, 1057, 1058, 1059, 1060,  
 2549 1061, 1062, 1063, 1064, 1065, 1066, 1067, 1068, 1069, 1070,  
 2550 1071, 1072, 1073, 1074, 1075, 1076, 1077, 1078, 1079, 1080,  
 2551 1081, 1082, 1083, 1084, 2000, 2001, 2002, 2003, 2004, 2005,  
 2552 2006, 2007, 2008, 2009, 2010, 2011, 2012, 2013, 2014, 2015,

26-00001A-14A

20142A\_\_

2553 2016, 2017, 2018, 2019, 2020, 2021, 2022, 2023, 2024, 2025,  
 2554 2031, 2032, 2033, 2034, 2035, 2036, 2037, 2038, 2039, 2040,  
 2555 2041, 2042, 2043, 2044, 2046, 2047, 2048, 3000, 3002, 3003,  
 2556 3004, 3005, 3006, 3007, 3008, 3009, 3010, 3011, 3012, 3013,  
 2557 3014, 3015, 3018, 3019, 3020, 3021, 3022, 3023, and 3024.  
 2558 c. That part of tract 125.07 consisting of blocks 2000 and  
 2559 2001.  
 2560 3. That part of voting tabulation district 70 consisting  
 2561 of:  
 2562 a. That part of tract 127 consisting of blocks 2043, 2044,  
 2563 2045, 2046, 2047, 2048, 2049, 2050, 2051, 2052, 2053, 2054, and  
 2564 2055.  
 2565 b. That part of tract 128.04 consisting of blocks 1000,  
 2566 1001, 1002, 1003, 1004, 1005, 1007, 1008, 1020, 2000, 2001,  
 2567 2003, 2004, 2005, 2006, 2007, 2008, 2009, 2010, 2011, 2012,  
 2568 2013, 2014, 2017, 2018, 2019, 2020, 2021, 2022, 2023, 2024,  
 2569 2025, 2026, 2033, 2034, 2035, 2036, 2037, 2038, 2039, 2041,  
 2570 2042, 2043, 2044, 2045, 2071, 2072, 2073, 2074, 2075, 2076,  
 2571 2077, 2078, 2079, 2080, 2081, and 2082.  
 2572 4. That part of voting tabulation district 80 consisting  
 2573 of:  
 2574 a. That part of tract 124.11 consisting of blocks 1074,  
 2575 1092, 1093, 1096, 1097, 1098, 1099, 1100, 1101, 1102, 1103,  
 2576 1104, 1105, 1106, 1107, 1108, 1109, 1110, 1111, 1112, 1114,  
 2577 1118, 1119, 1120, 1121, 1122, 1123, 1124, 1125, 1126, 1127,  
 2578 1128, 1129, 1131, 1132, 1133, 1134, 1135, 1136, 1137, 1138,  
 2579 1139, 1140, 1141, 1142, 1143, 1144, 1145, 1146, 1147, 1150,  
 2580 1156, 1159, 1160, 1161, 1174, 1175, 1183, 1184, 1195, 1196,  
 2581 1202, and 1211.

26-00001A-14A

20142A\_\_

2582 b. That part of tract 125.02 consisting of blocks 1000,  
 2583 1001, 1002, 1003, 1004, 1005, 1006, 1007, 1008, 1009, 1010,  
 2584 1011, 1012, 1013, 1014, 1015, 1016, 1017, 1018, 1019, 1020,  
 2585 1021, 1022, 1023, 1024, 1025, 1026, 1027, 1028, 1029, 1030,  
 2586 1031, 1032, 1033, 1034, 1035, 1036, 1037, 1038, 1039, 1040,  
 2587 1041, 1042, 1043, 1044, 1045, 1046, 1047, 1048, 1049, 1050,  
 2588 1051, 1052, 1053, 1054, 1055, 1056, 1057, 1058, 1059, 1060,  
 2589 1061, 1062, 1063, 1064, 1065, 1066, 1067, 1068, 1069, 1070,  
 2590 1071, 1072, 1073, 1074, 1075, 1076, 1077, 1078, 1079, 1080,  
 2591 1081, 1082, 1083, 1084, 1085, 1086, 1087, 1088, 1089, 1090,  
 2592 1091, 1092, 1093, 1094, 1095, 1096, 1097, 2056, 2057, 2059,  
 2593 2060, 2061, 2062, 2063, 2064, 2065, 2066, 2067, 2068, 2069,  
 2594 2070, 2071, 2072, 2073, 2074, 2075, 2076, 2077, 2078, 2079,  
 2595 2080, 2081, 2082, 2083, 2084, 2088, 2089, 2090, 2091, 2092,  
 2596 2093, 2094, 2095, 2096, 2097, 2098, 2099, 2100, 2101, 2102,  
 2597 2103, 2104, 2105, 2106, 2107, 2108, 2109, 2110, 2111, 2112,  
 2598 2113, 2114, 2115, 2116, 2117, 2118, 2119, 2120, 2121, 2122,  
 2599 2123, 2124, 2125, 2126, 2127, 2128, 2129, 2130, 2131, 2132,  
 2600 2133, 2134, 2136, 2137, 2138, 2149, 3000, 3001, and 3002.  
 2601 c. That part of tract 125.04 consisting of blocks 1000,  
 2602 1001, 1002, 1003, 1004, 1005, 1006, 1007, 1008, 1009, 1010,  
 2603 1011, 1012, 1013, 1014, 1015, 1017, 1018, 1019, 1020, 1021,  
 2604 1022, 1023, 1024, 1025, 1026, 1027, 1028, 1029, 1030, 1031,  
 2605 1032, 1034, 1035, 1036, 1037, 1038, 1039, 1040, 1041, 1042,  
 2606 1043, 1044, 1045, 1046, 1047, 1048, 1049, 1050, 1051, 1052,  
 2607 1053, 1054, 1055, 1056, 1057, 1058, 1059, 1060, 1061, 1062,  
 2608 1063, 1064, 1065, 1066, 1067, 1068, 1069, 1070, 1071, 1072,  
 2609 1073, 1076, 1077, 1130, 1131, 1132, 1133, 2000, 2001, 2002,  
 2610 2003, 2004, 2005, 2006, 2007, 2008, 2009, 2010, 2011, 2012,

26-00001A-14A

20142A\_\_

2611 2013, 2014, 2015, 2016, 2017, 2018, 2019, 2020, 2021, 2022,  
 2612 2023, 2024, 2025, 2026, 2027, 2028, 2029, 2030, 2031, 2032,  
 2613 2033, 2034, 2035, 2036, 2037, 2038, 2039, 2040, 2041, 2042,  
 2614 2043, 2044, 2045, 2046, 2047, 2048, 2049, 2050, 2051, 2052,  
 2615 2053, 2054, 2055, 2056, 2057, 2058, 2059, 2060, 2061, 2062,  
 2616 2063, 2064, 2065, 2066, 2067, 2068, 2069, 2070, 2071, 2072,  
 2617 2073, 2074, 2075, 2076, 2077, 2078, 2079, 2080, 2081, 2082,  
 2618 2083, 2084, 2085, 2086, 2087, 2088, 2089, 2090, 2091, 2092,  
 2619 2093, 2094, 2095, 2096, 2097, 2098, 2099, 2100, 2101, 2102,  
 2620 2103, 2104, 2105, 2106, 2107, 2108, and 2109.

2621 d. That part of tract 125.07 consisting of blocks 2002,  
 2622 2003, 2004, 2005, 2006, 2007, 2008, 2009, 2010, 2011, 2012,  
 2623 2013, 2014, 2015, 2016, 2017, 2018, 2019, 2020, 2021, 2022,  
 2624 2023, 2024, 2025, 2026, 2027, 2028, 2029, 2030, 2031, 2032,  
 2625 2033, 2034, 2035, 2036, 2037, 2038, 2039, 2042, 2043, 2044,  
 2626 2045, 2046, 2047, 2048, 2049, 2051, 2052, 2053, 2057, 2058,  
 2627 2059, 2061, 2062, 2063, 2064, 2065, 2066, and 2067.

2628 e. That part of tract 126.02 consisting of blocks 1000,  
 2629 1001, 1002, 1003, 1004, 1005, 1006, 1025, 1037, and 1038.

2630 5. That part of voting tabulation district 83 consisting  
 2631 of:

2632 a. That part of tract 124.1 consisting of blocks 1049,  
 2633 1050, 1051, 1052, 1053, 1054, 1055, 1056, 1057, 1058, 1059,  
 2634 1060, 1093, 1094, 1095, 1096, 1097, 1098, and 1099.

2635 b. That part of tract 124.11 consisting of blocks 1164,  
 2636 1165, 1166, 1167, 1168, 1169, 1171, 1172, 1176, 1177, 1178,  
 2637 1179, 1180, 1181, 1182, 1186, 1187, 1188, 1189, 1190, 1191,  
 2638 1192, 1193, 1194, 1199, 1200, and 1201.

2639 c. That part of tract 125.04 consisting of blocks 1074,

26-00001A-14A

20142A\_\_

2640 1075, 1078, 1079, 1080, 1081, 1082, 1083, 1084, 1085, 1086,  
 2641 1087, 1088, 1089, 1090, 1091, 1092, 1093, 1094, 1095, 1096,  
 2642 1097, 1098, 1099, 1100, 1101, 1102, 1103, 1104, 1105, 1106,  
 2643 1107, 1108, 1109, 1110, 1111, 1112, 1113, 1114, 1115, 1116,  
 2644 1117, 1118, 1119, 1120, 1121, 1122, 1123, 1124, 1125, 1126,  
 2645 1127, 1128, and 1129.

2646 d. That part of tract 126.01 consisting of blocks 1000,  
 2647 1001, 1002, 1003, 1004, 1005, 1006, 1007, 1008, 1009, 1010,  
 2648 1011, 1012, 1013, 1014, 1015, 2000, 2001, 2002, 2003, 2004,  
 2649 2005, 2006, 2007, 2008, 2009, 2010, 2011, 2012, 2013, 2015,  
 2650 2016, 2017, 2018, 2019, 2020, 2021, 2022, 2023, 2024, 2025,  
 2651 2026, 2027, 2028, 2029, 2030, 2031, 2032, 2033, 2034, 2035,  
 2652 2036, 2037, 2038, 2039, 2040, 2041, 2042, 2044, 2045, and 2046.

2653 e. That part of tract 127 consisting of blocks 1000, 1001,  
 2654 1002, 1003, 1004, 1005, 1006, 1007, 1008, 1009, 1010, 1011,  
 2655 1012, 1013, 1070, 1074, 2000, 2001, 2002, 2003, 2004, 2005,  
 2656 2006, 2007, 2008, 2009, 2010, 2011, 2012, 2013, 2014, 2015,  
 2657 2016, 2017, 2018, 2019, 2020, 2021, 2022, 2023, 2024, 2025,  
 2658 2026, 2027, 2028, 2029, 2030, 2031, 2032, 2033, 2034, 2035,  
 2659 2036, 2037, 2038, 2039, 2040, 2041, 2042, and 2056.

2660 6. That part of voting tabulation district 84 consisting  
 2661 of:

2662 a. That part of tract 126.02 consisting of blocks 2087,  
 2663 2088, 2089, 2094, 2095, 2096, 2097, 2098, and 2099.

2664 b. That part of tract 127 consisting of blocks 1028, 1029,  
 2665 1030, 1031, 1034, 1035, 1036, 1037, 1038, 1039, 1040, 1041,  
 2666 1042, 1043, 1044, 1045, 1046, 1047, 1049, 1050, 1051, 1052,  
 2667 1053, 1054, 1055, 1056, 1057, 1058, 1059, 1060, 1061, 1062,  
 2668 1071, 1072, 1073, 3000, 3001, 3002, 3003, 3004, 3005, 3006,

26-00001A-14A

20142A\_\_

2669 3007, 3008, 3009, 3010, 3011, 3012, 3013, 3014, 3015, 3016,  
 2670 3017, 3018, 3019, 3020, 3021, 3022, 3023, 3024, 3025, 3026,  
 2671 3027, 3028, 3029, 3030, 3031, 3032, 3033, 3034, 3035, 3036,  
 2672 3037, 3038, 3039, 3040, 3041, 3042, 3043, 3044, 3045, 3046,  
 2673 3047, 3048, 3049, 3050, 3051, 3052, 3053, 3054, 3055, 3056,  
 2674 3057, 3058, 3059, 3060, 3061, 3062, 3063, 3064, 3065, 3066,  
 2675 3067, 3068, 3069, 3070, 3071, 3072, 3073, 3074, 4003, 4004,  
 2676 4005, 4006, 4007, 4008, 4009, 4010, 4011, 4012, 4013, 4014,  
 2677 4015, 4016, 4017, 4018, 4019, 4020, 4021, 4022, 4023, 4024,  
 2678 4025, 4026, 4027, 4028, 4029, 4030, 4031, 4032, 4033, 4034,  
 2679 4035, 4036, 4037, 4038, 4039, 4040, 4041, 4042, 4043, and 4044.  
 2680 c. That part of tract 141.05 consisting of blocks 4052 and  
 2681 4053.  
 2682 d. That part of tract 141.21 consisting of blocks 1002,  
 2683 1003, 1004, 1005, 1006, 1007, 1008, 1009, 1010, 1011, 1012,  
 2684 1015, 1016, 1017, 1018, 1020, 1025, 1026, 1027, 1030, 1031,  
 2685 1039, 1040, 1041, 1042, 1043, 1044, 1045, and 1046.  
 2686 7. That part of voting tabulation district 85 consisting  
 2687 of:  
 2688 a. That part of tract 141.03 consisting of blocks 1154 and  
 2689 1155.  
 2690 b. That part of tract 141.05 consisting of blocks 1000,  
 2691 1001, 1002, 1003, 1004, 1005, 1006, 1007, 1008, 1009, 1010,  
 2692 1011, 1012, 1013, 1014, 1015, 1016, 1017, 1018, 1019, 1020,  
 2693 1021, 1022, 1023, 1024, 1025, 1026, 1027, 1028, 1029, 1030,  
 2694 1031, 1032, 1033, 1034, 1035, 1036, 1037, 1038, 1039, 1040,  
 2695 1041, 1043, 4009, 4010, 4011, 4012, 4013, 4014, 4015, 4016,  
 2696 4017, 4018, 4019, 4020, 4021, 4022, 4023, 4024, 4025, 4027,  
 2697 4028, 4029, 4030, 4031, 4032, 4033, 4034, 4035, 4036, 4037,

26-00001A-14A

20142A\_\_

2698 4038, 4039, 4041, 4042, 4046, 4047, 4048, 4049, 4050, 4051,  
 2699 4055, 4056, 4057, 4058, 4059, 4060, 4061, 4062, 4063, 4064,  
 2700 4065, 4066, 4067, 4068, 4069, 4070, 4071, 4072, and 4074.  
 2701 c. That part of tract 141.21 consisting of blocks 1000,  
 2702 1001, 1047, 1048, 1049, 1050, 1051, 1052, 1053, 1054, 1058, and  
 2703 1061.  
 2704 8. That part of voting tabulation district 87 consisting  
 2705 of:  
 2706 a. That part of tract 141.21 consisting of blocks 1059,  
 2707 1060, 1062, 1063, 1068, 1069, 1070, 1071, 1093, 1098, and 1099.  
 2708 b. That part of tract 141.23 consisting of blocks 1000 and  
 2709 1009.  
 2710 c. That part of tract 141.24 consisting of blocks 1000,  
 2711 1001, 1002, 1003, 1004, 1005, 1006, 1007, 1008, 1009, 1010,  
 2712 1011, 1012, 1013, 1014, 1015, 1016, 1017, 1018, 1019, 1020,  
 2713 1021, 1022, 1023, 1024, 1025, 1026, 1027, 1028, 1029, 1030,  
 2714 1031, 1032, 1033, 1034, 1035, 1036, 1037, 1038, 1039, 1040,  
 2715 1041, 1042, 1043, 1044, 1045, 1046, 1047, 1048, 1049, 1050,  
 2716 1051, 1052, 1053, 1054, 1055, 1056, 1057, 1058, 1059, 1060,  
 2717 1061, 1062, 1063, 2000, 2001, 2002, 2003, 2004, 2005, 2006,  
 2718 2007, 2041, 2042, 2043, 2044, 2045, 2046, 2058, 2059, 2060,  
 2719 2061, 2062, 2063, 2064, 2065, 2066, 2067, 2070, and 2071.  
 2720 d. That part of tract 141.25 consisting of block 3007.  
 2721 (10) District 10 is composed of:  
 2722 (a) That part of Lake County consisting of:  
 2723 1. All of voting tabulation districts 10, 11, 12, 13, 14,  
 2724 15, 16, 17, 18, 23, 24, 25, 26, 27, 28, 29, 30, 31, 32, 33, 34,  
 2725 35, 36, 37, 38, 39, 40, 41, 43, 44, 45, 46, 47, 48, 49, 50, 51,  
 2726 52, 53, 54, 55, 56, 57, 58, 59, 60, 61, 62, 63, 64, 65, 66, 67,

26-00001A-14A

20142A\_\_

2727 68, 69, 70, 71, 72, 75, 76, 77, 78, 79, 80, 81, 82, 83, 85, 86,  
 2728 87, 88, 89, 94, 95, 97, 98, 99, 100, 101, 102, 103, 104, 105,  
 2729 106, 107, 108, 109, 110, 111, 112, 113, 114, 115, 117, 120, 122,  
 2730 123, 124, 125, 126, 127, and 128.

2731 2. That part of voting tabulation district 8 consisting of:

2732 a. That part of tract 309.02 consisting of blocks 1000,  
 2733 1001, 1002, 1003, 1004, 1005, 1006, 1007, 1008, 1009, 1035,  
 2734 1036, 1037, 1038, 1039, 1040, 1041, 1042, 1043, 1044, 1045,  
 2735 1046, 1049, 1050, 1051, 1052, 1053, 1054, 1055, 1056, 1057,  
 2736 1058, and 1059.

2737 3. That part of voting tabulation district 42 consisting  
 2738 of:

2739 a. That part of tract 304.05 consisting of blocks 1000,  
 2740 1001, 1002, 1003, 1004, 1005, 1006, 1007, 1008, 1009, 1010,  
 2741 1011, 1012, 1013, 1014, 1015, 1016, 1017, 1018, 1019, 1020,  
 2742 1021, 1022, 1023, 1024, 1025, 1026, 1027, 1028, 1029, 1030,  
 2743 1031, 1032, 1033, 1034, 1035, 1036, 1037, 1038, 1039, 2000,  
 2744 2001, 2002, 2003, 2005, 2006, 2007, 2008, 2010, 2012, 2013,  
 2745 2014, 2016, 2017, 2018, 2019, 2020, 2021, 2022, 2023, 2024,  
 2746 2025, 2026, 2027, 2028, 2029, 2030, 2031, 2032, 2033, 2034,  
 2747 2035, 2036, 2037, 2038, 2039, 2040, 2041, 2042, 2043, 2044,  
 2748 2045, 2046, 2047, 2048, 2049, 2050, 2051, 2052, 2053, 2054,  
 2749 2055, 2056, 2057, 2058, 2059, 2060, 2061, 2062, 2063, 2064,  
 2750 2065, 2066, 2067, 2075, 2076, 2077, 2078, 2079, 2080, 2081,  
 2751 2082, 2084, and 2085.

2752 b. That part of tract 304.06 consisting of blocks 2028,  
 2753 2029, 2032, 2033, 2034, 2035, 2036, 2037, 2038, 2042, 2051,  
 2754 2052, 2066, 2082, 2083, 2084, 2085, and 2095.

2755 4. That part of voting tabulation district 73 consisting

26-00001A-14A

20142A\_\_

2756 of:

2757 a. That part of tract 303.02 consisting of block 2004.

2758 b. That part of tract 304.06 consisting of blocks 1000,  
 2759 1001, 1002, 1003, 1004, and 1005.

2760 c. That part of tract 304.1 consisting of blocks 1000,  
 2761 1001, 1002, 1003, 1004, 1005, 1006, 1007, 1008, 1009, 1010,  
 2762 1011, 1012, 1013, 1015, 1016, 1017, 1018, 1019, 1020, 1021,  
 2763 1022, 1023, 1024, 1025, 1026, 1027, 1028, 1029, 1030, 1031,  
 2764 1032, 1033, 1034, 1035, 1036, 1037, 1038, 1039, 1040, 1041,  
 2765 1042, 1043, 1044, 1045, 1046, 1047, 1048, 1049, 1050, 1051,  
 2766 1052, 1053, 1054, 1055, 1056, 1057, 1058, 1059, 1060, 1061,  
 2767 1062, 1063, 1064, 1065, 1066, 1067, 1068, 1069, 1070, 1071,  
 2768 1072, 1073, 1074, 1075, 1076, 1077, 1078, 1079, 1080, 1081,  
 2769 1082, 1083, 1084, 1085, 1086, 1087, 1088, and 1089.

2770 d. That part of tract 304.11 consisting of block 1049.

2771 5. That part of voting tabulation district 96 consisting  
 2772 of:

2773 a. That part of tract 301.04 consisting of blocks 1044,  
 2774 1045, 1048, 1050, 1051, 1052, 1053, and 1054.

2775 6. That part of voting tabulation district 116 consisting  
 2776 of:

2777 a. That part of tract 301.05 consisting of blocks 3000,  
 2778 3025, 3026, 3027, 3028, 3029, and 3031.

2779 7. That part of voting tabulation district 118 consisting  
 2780 of:

2781 a. That part of tract 309.02 consisting of blocks 1010,  
 2782 1011, 1012, 1013, 1014, 1015, 1016, 1017, 1018, 1019, 1020,  
 2783 1021, 1022, 1023, 1024, 1025, 1026, 1027, 1028, 1029, 1030,  
 2784 1031, 1032, 1033, 1034, 1047, 1048, 1060, 1061, 1062, 2000,



26-00001A-14A

20142A\_\_

2785 2001, 2002, 2003, 2004, 2011, 2012, 2013, 2014, 2015, 2016,  
 2786 2017, 2018, 2019, 2020, 2021, 2022, 2045, 2046, 2047, 2048,  
 2787 2049, 2050, 2051, 2052, 2053, 2054, 2055, 2056, 2057, 2058,  
 2788 2059, 2060, 2061, 2062, 2063, 2064, 2067, 2128, 2129, 2130,  
 2789 2131, 2132, 2133, 2134, 2135, 2136, 2137, 2148, and 2149.

2790 (b) That part of Orange County consisting of:

2791 1. All of voting tabulation districts 1, 4, 5, 6, 7, 8, 9,  
 2792 10, 11, 12, 13, 14, 15, 16, 17, 18, 19, 24, 25, 26, 27, 28, 29,  
 2793 30, 31, 32, 33, 34, 35, 36, 37, 38, 39, 40, 41, 42, 43, 47, 50,  
 2794 51, 52, 53, 54, 55, 56, 97, 98, 100, 102, 103, 108, 142, 143,  
 2795 144, 145, 146, 147, 148, 151, 152, 154, 156, 157, 158, 159, 163,  
 2796 166, 167, 168, 169, 170, 171, 173, 174, 211, 212, 213, 214, 235,  
 2797 285, and 286.

2798 2. That part of voting tabulation district 20 consisting  
 2799 of:

2800 a. That part of tract 170.16 consisting of blocks 1002,  
 2801 1003, 1004, 1005, 1006, 1007, 1008, 1013, 1014, 1015, 1016,  
 2802 1017, 1018, 1020, 1021, 1022, 1023, 1024, 1025, 1026, and 1027.

2803 3. That part of voting tabulation district 23 consisting  
 2804 of:

2805 a. That part of tract 148.04 consisting of blocks 1000,  
 2806 1001, 1002, 1003, 1004, 1005, 1006, 1007, 1008, 1009, 1010,  
 2807 1011, 1012, 1013, 1014, 1015, 1016, 1017, 1018, 1019, 1020,  
 2808 1021, 1022, 1051, 1052, 1053, 1054, 1055, 1056, 1057, 1058,  
 2809 1059, 1060, 1061, 1062, 1063, 1064, 1065, 1066, 1067, 1068,  
 2810 1069, 1070, 1071, 1072, 1073, 1074, 1075, 1076, 1077, 1078,  
 2811 1079, 1086, 1087, 1088, 1089, 1090, 1091, 1092, 1093, 1094,  
 2812 1095, 1096, 1097, 1098, 1099, 1100, 1101, 1102, 1103, 1104,  
 2813 1105, 1106, 1107, 1108, 1109, 1110, 1111, 1112, 1114, 1115,

26-00001A-14A

20142A\_\_

2814 1116, 1117, 1118, 1119, 1120, and 1121.

2815 b. That part of tract 148.06 consisting of blocks 1002,  
 2816 1003, 1004, 1005, 1006, 1007, 1008, 1009, 1038, 1039, and 1040.

2817 4. That part of voting tabulation district 57 consisting  
 2818 of:

2819 a. That part of tract 124.03 consisting of blocks 1122,  
 2820 1125, 1126, 1128, 1129, 1130, 1131, 1132, and 1133.

2821 b. That part of tract 126 consisting of blocks 3019, 3020,  
 2822 3021, 3025, 3026, 3027, 3028, 3029, 3030, 3036, 3038, 3039,  
 2823 3040, 3041, 3042, 3043, and 3059.

2824 c. That part of tract 187 consisting of blocks 1000, 1001,  
 2825 1002, 1003, 1004, 1005, 1006, 1007, 1008, 1009, 1010, 1011,  
 2826 1012, 1013, 1014, 1015, 1016, 1017, 1018, 1019, 1020, 1021,  
 2827 1022, 1023, 1024, 1025, 1026, 1027, 1028, 1029, 1030, 1031,  
 2828 1032, 1033, 1034, 1035, 1036, 1037, and 1038.

2829 5. That part of voting tabulation district 79 consisting  
 2830 of:

2831 a. That part of tract 151.05 consisting of block 2007.

2832 b. That part of tract 175.01 consisting of blocks 2029,  
 2833 2030, 2057, 2121, 3046, 3047, and 3082.

2834 c. That part of tract 175.04 consisting of block 3105.

2835 6. That part of voting tabulation district 99 consisting  
 2836 of:

2837 a. That part of tract 137.02 consisting of blocks 3004,  
 2838 3005, and 3022.

2839 7. That part of voting tabulation district 117 consisting  
 2840 of:

2841 a. That part of tract 136.03 consisting of block 1064.

2842 8. That part of voting tabulation district 150 consisting

26-00001A-14A

20142A\_\_

2843 of:

2844 a. That part of tract 144 consisting of blocks 1000, 1001,

2845 1002, 1003, 1004, 1007, 1008, 1009, 1010, 1011, 1012, 1013,

2846 1014, 1015, 1016, 1017, 1018, 1019, 1020, 1021, 1022, 1023,

2847 1024, 1025, 1026, 1027, 1028, 1029, 1030, 1031, 1032, 1033,

2848 1034, 1035, 1036, 1037, 1038, 1039, 1040, 1041, 1042, 1043,

2849 1044, 1045, 1046, 1047, 2000, 2001, 2002, 2003, 2004, 2005,

2850 2006, 2007, 2008, 2009, 2010, 2011, 2012, 2013, 2014, 2015,

2851 2016, 2017, 2018, 2019, 2020, 2021, 2022, 2023, 2024, 2025,

2852 2026, and 2027.

2853 9. That part of voting tabulation district 160 consisting

2854 of:

2855 a. That part of tract 143.01 consisting of blocks 1000,

2856 1001, 1002, 1003, 1004, 1005, 1006, 1007, 1008, 1009, 1010,

2857 1011, 1012, 1013, 1014, 1015, 1016, 2000, 2015, 2016, 2017,

2858 2020, 2021, 2022, 3000, 3001, 3002, 3012, 3016, 3017, 3018,

2859 3019, 3020, 3021, 3026, and 3027.

2860 10. That part of voting tabulation district 172 consisting

2861 of:

2862 a. That part of tract 136.06 consisting of blocks 2019 and

2863 2020.

2864 b. That part of tract 141 consisting of blocks 3000, 3001,

2865 3002, 3003, 3004, 3005, 3006, 3007, 3008, 3009, 3010, 3011,

2866 3012, 3013, 3014, 3015, 3019, 3029, 3030, 3031, 3032, 3033,

2867 3034, 3035, 3036, 3037, and 4001.

2868 11. That part of voting tabulation district 177 consisting

2869 of:

2870 a. That part of tract 168.04 consisting of blocks 1000,

2871 1001, and 1002.

26-00001A-14A

20142A\_\_

2872 12. That part of voting tabulation district 210 consisting

2873 of:

2874 a. That part of tract 126 consisting of blocks 3031, 3032,

2875 3033, 3034, 3035, 3037, 3044, 3045, 3046, 3047, 3048, 3049,

2876 3050, 3051, 3052, 3053, 3055, 3057, and 3058.

2877 b. That part of tract 189 consisting of blocks 6000, 6001,

2878 6002, 6003, 6004, 6005, 6006, 6007, 6008, 6009, 6010, 6011,

2879 6012, 6013, 6014, 6015, 6016, and 6017.

2880 13. That part of voting tabulation district 255 consisting

2881 of:

2882 a. That part of tract 108.02 consisting of blocks 1016,

2883 2000, 2001, 2004, 2005, 2006, 2007, 2008, 2009, 2010, 2011,

2884 2012, 2013, 2014, 2015, 2016, 3002, 3004, 3005, 3006, 3007,

2885 3008, 3009, 3010, 3011, 3012, 3013, 3014, 3015, 3016, and 3017.

2886 14. That part of voting tabulation district 268 consisting

2887 of:

2888 a. That part of tract 169.02 consisting of blocks 1000,

2889 1019, 1020, 1039, 1040, 1041, 1042, 1043, 1044, 1045, 1046,

2890 1047, 1048, 1057, 1058, 1059, 1060, 1061, 1062, and 1063.

2891 b. That part of tract 169.07 consisting of blocks 1026,

2892 1027, 1028, 1029, and 1030.

2893 15. That part of voting tabulation district 269 consisting

2894 of:

2895 a. That part of tract 170.01 consisting of blocks 1003,

2896 1005, 1006, 2000, 2001, 2002, 2003, 2004, 2005, 2006, 2007,

2897 2008, 2009, 2010, 2011, 2012, 2029, 2031, 2032, 2033, 2034,

2898 2035, 2036, 2039, 2040, 2041, 2042, 2043, 2046, 2047, 2048,

2899 2049, 2050, 2051, 2052, 2053, 2054, 2055, 2056, 2057, 2058,

2900 2059, 2060, 2061, 2062, 2063, 2064, 2065, 2066, 2067, 2068,

26-00001A-14A

20142A\_\_

2901 2069, 2070, 2071, 2072, 2073, 2074, 2075, 2076, 2077, 2078,  
 2902 2079, 2080, 2081, 2082, 2083, 2084, 2085, 2086, 2087, 2088,  
 2903 2089, 2090, 2091, 2092, 2093, 2094, 2095, 2096, 2097, 2098,  
 2904 2099, 2100, 2101, 2102, 2103, 2104, 2105, 2106, 2107, 2108,  
 2905 2109, 2110, 2111, 2112, 2113, 2114, 2115, 2116, 2117, 2118,  
 2906 2119, 2120, 2121, 2122, 2123, 2124, 2125, 2126, 2127, 2128,  
 2907 2129, 2130, 2131, 2132, 2133, 2134, 2135, 2136, 2137, 2138,  
 2908 2142, 2143, 2144, 2145, 2150, and 2151.

2909 16. That part of voting tabulation district 281 consisting  
 2910 of:

2911 a. That part of tract 169.07 consisting of blocks 1001,  
 2912 1021, and 1022.

2913 17. That part of voting tabulation district 287 consisting  
 2914 of:

2915 a. That part of tract 146.06 consisting of blocks 1030,  
 2916 1031, 1032, 1033, 1034, 1035, 1036, 1037, 1038, 1039, 1040,  
 2917 1041, 1042, 1043, 1044, 1045, 1046, 1047, 1048, 1049, 1050,  
 2918 1051, 1056, 1057, 1062, 1063, and 1064.

2919 18. That part of voting tabulation district 290 consisting  
 2920 of:

2921 a. That part of tract 144 consisting of blocks 1005 and  
 2922 1006.

2923 b. That part of tract 185 consisting of blocks 3035, 3036,  
 2924 3044, 3052, 3053, 3054, 3055, 3056, and 3057.

2925 (c) That part of Polk County consisting of:

2926 1. All of voting tabulation districts 2, 64, 66, 67, 68,  
 2927 69, 71, 72, 73, 74, 130, 131, 132, 143, and 145.

2928 2. That part of voting tabulation district 1 consisting of:

2929 a. That part of tract 123.09 consisting of block 1003.

Page 101 of 234

CODING: Words ~~stricken~~ are deletions; words underlined are additions.

26-00001A-14A

20142A\_\_

2930 3. That part of voting tabulation district 3 consisting of:

2931 a. That part of tract 125.07 consisting of blocks 1001,  
 2932 1002, 1003, 1005, 1006, 1007, 1008, 1010, 1011, 1012, 1013,  
 2933 1015, 1016, 1017, 1018, 1019, 1020, 1022, 1023, 1024, 1026,  
 2934 1027, 1056, and 1057.

2935 4. That part of voting tabulation district 6 consisting of:

2936 a. That part of tract 116.04 consisting of blocks 3000,  
 2937 3001, 3002, and 3003.

2938 b. That part of tract 116.05 consisting of blocks 1000,  
 2939 1001, 1002, 1003, 1004, 1005, 1006, 1007, 1008, 1009, 1010,  
 2940 1011, 1012, 1013, 1014, 1015, 1016, 1017, 1018, 1019, 1020,  
 2941 1021, 1022, 1023, 1024, 1025, 1026, 1027, 1028, 1029, 1030,  
 2942 1031, 1032, 1033, 1034, 1035, 1036, 1037, 1038, 1039, 1040,  
 2943 1041, 1042, 1043, 1044, 1045, 1046, 1047, 1048, 1049, 1050,  
 2944 1051, 1052, 1053, 1054, 1055, 1056, 1057, 1058, 1059, 1060,  
 2945 1061, 1062, 1063, 1064, 1065, 1066, 1067, 1068, 1072, 1073,  
 2946 1074, 1081, 1082, 1083, 1084, 1085, 1086, 1087, 1088, 1089,  
 2947 1090, 1091, 1092, 1093, 1094, 1095, 1096, 1097, and 1098.

2948 c. That part of tract 123.05 consisting of blocks 1000,  
 2949 1001, 1002, 1003, 1004, 1005, 1006, 1007, 1008, 1009, 1010,  
 2950 1011, 1012, 1013, 1014, 1015, 1016, 1017, 1018, 1019, 1020,  
 2951 1021, 1022, 1023, 1024, 1025, 1026, 1027, 1028, 1029, 1030,  
 2952 1031, 1032, 1033, 1034, 1035, 1036, 1037, 1038, 1039, 1040,  
 2953 1041, 1042, 1043, 1044, 1045, 1046, 1047, 1048, 1049, 1050,  
 2954 1051, 1052, 1053, 1054, and 1055.

2955 d. That part of tract 123.09 consisting of blocks 1000,  
 2956 1004, 1005, 1006, 1007, 1008, 1009, 1011, 1027, and 1028.

2957 e. That part of tract 124.04 consisting of blocks 1012,  
 2958 1013, 1014, 1015, 1016, 1017, 1018, 1019, 1020, 1021, 1022,

Page 102 of 234

CODING: Words ~~stricken~~ are deletions; words underlined are additions.

26-00001A-14A

20142A\_\_

2959 1023, 1024, 1025, 1026, 1027, 1028, 1033, 1034, 1035, 1036,  
 2960 1041, and 1042.

2961 f. That part of tract 124.07 consisting of blocks 1000,  
 2962 1001, 1002, 1003, 1004, 1005, 1006, 1007, 1008, 1009, 1010,  
 2963 1011, 1012, 1013, 1014, 1015, 1016, 1017, 1018, 1019, 1020,  
 2964 1021, 1022, 1023, 1024, 1025, 1026, 1027, 1028, 1029, 1030,  
 2965 1031, 1032, 1033, 1034, 1035, 1036, 1037, 1038, 1039, 1040,  
 2966 1041, 1042, 1043, 1044, 1045, 1046, 1047, 1048, 1049, 1050,  
 2967 1051, 1052, 1053, 1054, 1055, 1056, 1057, 1058, 1059, 1060,  
 2968 1061, 1062, 1063, 1064, 1065, 1066, 1067, 1068, 1069, 1070,  
 2969 1071, 1072, 1073, 1074, 1075, 1076, 1077, 1078, 1079, 1080,  
 2970 1081, 1082, 1083, 1084, 1085, 1086, 1087, 1088, 1089, 1090,  
 2971 1091, 1092, 1093, 1094, 1095, and 1096.

2972 g. That part of tract 124.08 consisting of blocks 1000,  
 2973 1001, and 1002.

2974 h. That part of tract 124.09 consisting of blocks 1000 and  
 2975 1012.

2976 5. That part of voting tabulation district 8 consisting of:  
 2977 a. That part of tract 123.09 consisting of block 1020.  
 2978 6. That part of voting tabulation district 24 consisting  
 2979 of:  
 2980 a. That part of tract 116.04 consisting of blocks 1020,  
 2981 1021, 1024, 1025, 2001, 2002, 2004, 2005, 2006, 2007, 2009,  
 2982 2029, 2030, 2031, and 2032.  
 2983 7. That part of voting tabulation district 41 consisting  
 2984 of:  
 2985 a. That part of tract 117.21 consisting of blocks 1015,  
 2986 1018, 1019, 1020, 1021, 1022, 1023, 1024, 1025, 1026, 1029,  
 2987 1037, 1038, 2000, 2001, 2002, 2003, 2025, 2028, 2044, 2048,

26-00001A-14A

20142A\_\_

2988 2064, 2068, and 2074.

2989 8. That part of voting tabulation district 63 consisting  
 2990 of:  
 2991 a. That part of tract 116.04 consisting of blocks 3004,  
 2992 3005, 3008, 3009, 3010, 3011, 3012, 3013, 3014, 3015, 3016,  
 2993 3017, 3018, and 3019.  
 2994 b. That part of tract 116.06 consisting of blocks 1000 and  
 2995 1001.  
 2996 c. That part of tract 124.08 consisting of blocks 1003,  
 2997 1004, 1005, 1006, 1007, 1008, 1009, 1010, 1011, 1012, 1013,  
 2998 1014, 1015, 1016, 1017, 1018, 1019, 1020, 1021, 1022, 1023,  
 2999 1024, 1025, 1026, 1027, 1028, 1029, 1030, 1031, 1032, 1033,  
 3000 1034, 1035, 1036, 1037, 1041, 1043, 1044, 1045, 1046, 1047,  
 3001 1048, 1049, 1050, 1051, 1052, 1053, 1054, 1057, and 2005.

3002 9. That part of voting tabulation district 65 consisting  
 3003 of:  
 3004 a. That part of tract 116.04 consisting of blocks 1016,  
 3005 1017, 1018, 1019, 1035, 2011, 3020, 3021, 3022, 3023, 3027,  
 3006 3028, 3029, 3030, 3031, 3032, 3033, 3034, 3035, 3036, 3041,  
 3007 3042, 3043, 3044, 3045, and 3046.  
 3008 b. That part of tract 116.06 consisting of block 2006.  
 3009 c. That part of tract 124.08 consisting of blocks 1038,  
 3010 1039, 1040, 1055, and 1056.  
 3011 d. That part of tract 131.01 consisting of blocks 1005,  
 3012 1006, 1007, 1008, 1009, 1010, 1011, 1012, 1013, 1023, 1024,  
 3013 1025, 1026, 1027, 1028, 1029, 1030, 1031, 1058, 1059, 1060,  
 3014 1061, 1062, 1063, 1064, 1065, 1066, 1067, 1068, 1069, 1070,  
 3015 1071, 1072, 1073, 1074, 1075, 1076, 1077, 1078, 1079, 1080,  
 3016 1081, and 1082.

26-00001A-14A

20142A\_\_

3017 e. That part of tract 131.02 consisting of blocks 1000,  
 3018 1001, 1002, 1003, 1004, 1005, 2007, 2008, 2010, 2015, 2016,  
 3019 2017, 2018, 2019, 2020, 2021, 2022, 2023, 2024, 2025, 2026,  
 3020 2027, 2028, 2029, 2030, 2031, 2032, 2033, 2034, 2035, 2036,  
 3021 2037, 2038, 2039, 2040, 2041, 2042, 2043, 2044, 2045, 2046,  
 3022 2047, 2054, 2055, 2056, 2057, 2058, 2059, 2060, 2065, and 2066.  
 3023 10. That part of voting tabulation district 70 consisting  
 3024 of:  
 3025 a. That part of tract 128.03 consisting of blocks 3000,  
 3026 3001, 3002, 3003, 3004, 3005, 3006, 3007, 3008, 3009, 3010,  
 3027 3011, 3012, 3013, 3014, 3015, 3016, 3017, 3029, 3030, 3031,  
 3028 3032, 3042, 3051, and 3052.  
 3029 b. That part of tract 128.04 consisting of blocks 1006,  
 3030 1009, 1010, 1011, 1012, 1013, 1014, 1015, 1016, 1017, 1018,  
 3031 1019, 1021, 1022, 1023, 1024, 1025, 1026, 1027, 1028, 1029,  
 3032 1030, 1031, 1032, 1033, 1034, 1035, 1038, 1039, 1040, 1041,  
 3033 1042, 1043, 1044, 1045, 1046, 1047, 1048, 1049, 1050, 1051,  
 3034 1052, 2002, 2015, 2016, 2027, 2028, 2029, 2030, 2031, 2032,  
 3035 2040, 2046, 2047, 2048, 2049, 2050, 2051, 2052, 2053, 2054,  
 3036 2055, 2056, 2057, 2058, 2059, 2060, 2061, 2062, 2063, 2064,  
 3037 2065, 2066, 2067, 2068, 2069, 2070, 3004, 3005, 3006, 3007,  
 3038 3008, 3009, 3010, 3011, 3012, 3013, 3014, 3015, 3016, 3017,  
 3039 3018, 3019, 3020, 3021, 3022, 3023, 3032, 3033, 3048, 3049,  
 3040 3050, 3051, 3052, 3053, 3054, 3055, 3056, 3060, 3061, 3062, and  
 3041 3063.  
 3042 11. That part of voting tabulation district 75 consisting  
 3043 of:  
 3044 a. That part of tract 138.02 consisting of blocks 1000,  
 3045 1001, 1002, 1003, 1004, 1005, 1006, 1007, 1008, 1009, 1010,

Page 105 of 234

CODING: Words ~~stricken~~ are deletions; words underlined are additions.

26-00001A-14A

20142A\_\_

3046 1011, 1012, 1013, 1014, 1015, 1016, 1017, 1018, 1019, 1020,  
 3047 1021, 1022, 1023, 1024, 1025, 1026, 1027, 1028, 1030, 2036,  
 3048 2037, 2043, 2044, 2045, 2046, 2047, 2048, 2049, 2050, 2051,  
 3049 2052, 2058, 2059, 2088, 2089, 2090, 2092, 2093, 2099, 3000,  
 3050 3001, 3002, 3003, 3004, 3005, 3006, 3007, 3008, 3009, 3010,  
 3051 3011, 3012, and 3014.  
 3052 b. That part of tract 147.02 consisting of blocks 3003,  
 3053 3004, 3005, 3006, 3007, 3008, 3009, 3010, 3011, 3013, 3014,  
 3054 3015, 3018, 3019, 3020, 3021, 3022, 3023, 3024, 3026, and 3029.  
 3055 12. That part of voting tabulation district 76 consisting  
 3056 of:  
 3057 a. That part of tract 128.02 consisting of blocks 1040,  
 3058 1050, 1051, 1056, 1057, 1058, 1059, 1060, 1061, 1062, 1063,  
 3059 1064, 1065, 1066, 1080, 1093, 1094, 1095, 1096, 1097, 1098,  
 3060 1099, 1100, 1101, 1102, 1103, 1104, 1105, 1106, 1107, 1108,  
 3061 1109, 1110, 1111, 1112, 1113, 1114, 1115, 1116, 1117, and 1118.  
 3062 b. That part of tract 141.23 consisting of blocks 1010,  
 3063 1011, 1017, 1018, 1019, 1020, 1021, 1022, 1023, 1024, 1025,  
 3064 1027, 1028, 1029, 1030, 1031, 1032, 1033, 1034, 1035, 1036,  
 3065 1037, 1038, 1039, 1040, 1041, 1077, and 1078.  
 3066 c. That part of tract 141.24 consisting of blocks 2051,  
 3067 2052, 2053, 2054, 2055, 2056, and 2057.  
 3068 13. That part of voting tabulation district 80 consisting  
 3069 of:  
 3070 a. That part of tract 124.11 consisting of blocks 1002,  
 3071 1003, 1004, 1005, 1006, 1007, 1008, 1009, 1010, 1011, 1012,  
 3072 1013, 1014, 1015, 1016, 1017, 1018, 1019, 1020, 1021, 1022,  
 3073 1023, 1024, 1025, 1026, 1027, 1028, 1029, 1030, 1031, 1032,  
 3074 1033, 1034, 1035, 1036, 1037, 1038, 1039, 1040, 1041, 1042,

Page 106 of 234

CODING: Words ~~stricken~~ are deletions; words underlined are additions.

26-00001A-14A

20142A\_\_

3075 1043, 1044, 1045, 1046, 1047, 1048, 1049, 1050, 1051, 1052,  
 3076 1053, 1054, 1055, 1056, 1057, 1070, 1071, 1072, 1073, 1075,  
 3077 1076, 1077, 1078, 1079, 1080, 1081, 1082, 1083, 1084, 1085,  
 3078 1086, 1087, 1088, 1089, 1090, 1091, 1094, 1095, 1113, 1115,  
 3079 1116, 1117, 1130, 1148, 1149, 1151, 1152, 1153, 1154, 1155,  
 3080 1157, 1158, 1197, 1203, 1204, 1205, 1206, 1207, 1208, 1209, and  
 3081 1212.

3082 b. That part of tract 125.04 consisting of blocks 1016 and  
 3083 1033.

3084 c. That part of tract 125.07 consisting of blocks 1004,  
 3085 1009, 1014, 1021, 1025, 1028, 1030, 1031, 1032, 1033, 1034,  
 3086 1035, 1036, 1037, 1038, 1039, 1040, 1041, 1042, 1043, 1044,  
 3087 1045, 1046, 1047, 1048, 1049, 1050, 1051, 1052, 1053, 1054,  
 3088 1055, 2040, 2041, 2050, 2054, 2055, 2056, and 2060.

3089 14. That part of voting tabulation district 83 consisting  
 3090 of:

3091 a. That part of tract 124.1 consisting of blocks 1048 and  
 3092 1061.

3093 b. That part of tract 124.11 consisting of blocks 1162,  
 3094 1163, 1170, and 1173.

3095 15. That part of voting tabulation district 84 consisting  
 3096 of:

3097 a. That part of tract 127 consisting of blocks 1063, 1064,  
 3098 1065, 1066, 1067, 1068, and 1069.

3099 b. That part of tract 141.21 consisting of blocks 1013,  
 3100 1014, 1019, 1021, 1022, 1023, 1024, 1028, 1029, 1032, 1055,  
 3101 1056, and 1057.

3102 16. That part of voting tabulation district 126 consisting  
 3103 of:

26-00001A-14A

20142A\_\_

3104 a. That part of tract 138.02 consisting of blocks 2018,  
 3105 2061, 2062, 2067, 2068, 2078, 2079, 2080, and 2081.

3106 b. That part of tract 140.05 consisting of block 1019.

3107 17. That part of voting tabulation district 128 consisting  
 3108 of:

3109 a. That part of tract 128.02 consisting of blocks 1075,  
 3110 1076, 1077, 1078, 1079, 1081, 1082, 1083, 1084, 1085, 1086,  
 3111 1087, 1088, 1089, 1090, 1091, 1092, 1119, 1120, 1121, 1122, and  
 3112 1123.

3113 b. That part of tract 134 consisting of blocks 3000, 3001,  
 3114 3002, 3004, 3005, 3006, 3030, 3044, 3045, 3046, 3047, 3048,  
 3115 3056, 3057, 3058, and 3060.

3116 c. That part of tract 135 consisting of blocks 2000, 2001,  
 3117 2013, 2028, 2029, 2030, 2032, 2033, 2034, 2035, 2036, 2037,  
 3118 2038, 2039, 2040, 2041, 2042, 2043, 2044, 2045, 2046, 2047,  
 3119 2048, 2049, 2050, 2051, 2052, 2053, 2054, 2055, 2056, 2057,  
 3120 2058, 2059, 2060, 2061, 2062, and 2063.

3121 d. That part of tract 136 consisting of blocks 1036, 1037,  
 3122 1038, 1039, 1040, 1042, 1043, 1044, 1045, 1049, 1050, 1051,  
 3123 1052, 1054, 1055, 1056, 1057, 1058, 1059, 1060, 1061, 1062,  
 3124 1063, 1064, 1065, 1066, 2004, 2005, 2006, 2007, 2008, 2010,  
 3125 2011, 2012, 2013, 2014, 2015, 2016, 2017, 2018, 2019, 2020,  
 3126 2021, 2022, 3008, 3010, 3012, 3013, 3014, 3015, 3016, 3017,  
 3127 3018, 3019, 3020, 3021, 3022, 3023, 3024, 3025, 3026, 3027,  
 3128 3028, 3029, 3030, 3031, 3032, 3033, 3034, 3035, 3036, 3037,  
 3129 4000, 4001, 4002, 4003, 4004, 4005, 4006, 4007, 4008, 4009,  
 3130 4010, 4011, 4012, 4013, 4014, 4015, 4016, 4017, 4018, 4019,  
 3131 4020, 4021, 4022, 4023, 4024, 4025, 4026, 4027, 4028, 4029,  
 3132 4030, 4031, 4032, 4033, 4034, 4035, 4036, 4037, 4038, 4039,

26-00001A-14A

20142A\_\_

3133 4040, 4041, 4042, 4043, 4044, 4045, 4046, 4047, 4048, 4049,  
 3134 4050, 4051, 4052, 4053, and 4054.

3135 e. That part of tract 137.01 consisting of blocks 1000,  
 3136 1001, 1002, 1003, 1004, 1005, 1006, 1007, 1008, 1009, 1010,  
 3137 1011, 1012, 1013, 1014, 1015, 1016, 1017, 1018, 1019, 1020,  
 3138 1021, 1022, 1023, 1024, 1025, 1026, 1027, 1028, 1029, 1030,  
 3139 1031, 1032, 1033, 1034, 2000, 2001, 2002, 2003, 2004, 2005,  
 3140 2006, 2007, 2008, 2009, 2010, 2011, 2012, 2013, 2014, 2015,  
 3141 2016, 2017, 2018, 2019, 2020, 2021, 2022, 2023, 2024, 2025,  
 3142 2026, 2027, 2028, 2029, 2030, 2031, 2032, 2033, 2034, 2035,  
 3143 2036, 2037, 2038, 2039, 2040, 2041, and 2042.

3144 f. That part of tract 137.02 consisting of blocks 1000,  
 3145 1001, 1002, 1003, 1004, 1005, 1006, 1007, 1008, 1009, 1010,  
 3146 1011, 1012, 1013, 1014, 1015, 1016, 1017, 1018, 1019, 1020,  
 3147 1021, 1022, 1023, 1024, 1025, 1026, 1027, 1028, 1029, 1030,  
 3148 1031, 1032, 1033, 1034, 1035, 1036, 1037, 1038, 1039, 1040,  
 3149 1041, 1042, 1043, 1044, 1045, 1046, 1047, 1048, 1049, 1050,  
 3150 1051, 1052, 1053, 1054, 1055, 1056, 1057, 1058, 1059, 1060,  
 3151 1061, 1062, 1063, 1064, 1065, 1066, 1067, 1068, 1069, 1070,  
 3152 1071, 1072, 1073, 1074, 1075, 1076, 1077, 1078, 1079, 1080,  
 3153 1081, 1082, 1083, 1084, 2000, 2001, 2002, 2003, 2004, 2005,  
 3154 2006, 2007, 2008, 2009, 2010, 2011, 2012, 2013, 2014, 2015,  
 3155 2016, 2017, 2018, 2019, 2020, 2021, 2022, 2023, 2024, 2025,  
 3156 2026, 2027, 2028, 3000, 3001, 3002, 3003, 3004, 3005, 3006,  
 3157 3007, 3008, 3009, 3010, 3011, 3012, 3013, 3014, 3015, 3016,  
 3158 3017, 3018, 3019, 3020, 3021, 3022, 3023, 3024, 3025, 3026,  
 3159 3027, 3028, 3029, 3030, 3031, 3032, 3033, 3034, 3035, 3037,  
 3160 3038, 3039, and 3040.

3161 g. That part of tract 138.01 consisting of blocks 1000,

Page 109 of 234

CODING: Words ~~stricken~~ are deletions; words underlined are additions.

26-00001A-14A

20142A\_\_

3162 1001, 1002, 1003, 1004, 1005, 1006, 1007, 1008, 1009, 1010,  
 3163 1011, 1012, 1013, 1014, 1015, 1016, 1017, 1018, 1019, 1020,  
 3164 1021, 1022, 1023, 1024, 1025, 1026, 1027, 1028, 1029, 1030,  
 3165 1031, 2000, 2001, 2002, 2003, 2004, 2031, 2032, 3000, 3010,  
 3166 3011, 3012, 3013, 3014, 3015, 3016, 3017, 3018, 3019, 3020,  
 3167 3021, 3023, 3024, 3025, 3036, 3037, 3038, 3039, 3040, 3041,  
 3168 3042, 3043, 3044, 3049, and 3050.

3169 18. That part of voting tabulation district 129 consisting  
 3170 of:

3171 a. That part of tract 137.01 consisting of blocks 2043,  
 3172 2044, 2045, 2046, 2047, 2048, 2049, 2050, 2051, 2052, 2053,  
 3173 2054, 2055, 2056, 2057, 2058, 2059, 2060, 2061, 2062, 2063,  
 3174 2064, and 2065.

3175 b. That part of tract 137.02 consisting of blocks 3041,  
 3176 3042, 3043, 3044, 3045, 3046, 3047, and 3048.

3177 c. That part of tract 138.01 consisting of blocks 2005,  
 3178 2006, 2007, 2008, 2009, 2010, 2011, 2012, 2013, 2014, 2015,  
 3179 2016, 2017, 2018, 2019, 2020, 2021, 2022, 2023, 2024, 2025,  
 3180 2026, 2027, 2028, 2029, 2030, 2037, 2038, 2039, 2040, 2041,  
 3181 2042, 2043, 2044, 2045, 2046, 2047, and 2048.

3182 d. That part of tract 138.02 consisting of blocks 1029,  
 3183 2000, 2001, 2002, 2003, 2004, 2005, 2006, 2007, 2008, 2009,  
 3184 2010, 2011, 2012, 2013, 2014, 2015, 2016, 2017, 2019, 2020,  
 3185 2021, 2022, 2023, 2024, 2025, 2026, 2027, 2028, 2029, 2030,  
 3186 2031, 2032, 2033, 2034, 2035, 2038, 2039, 2040, 2041, 2042,  
 3187 2053, 2054, 2055, 2056, 2060, 2063, 2064, 2065, 2066, 2069,  
 3188 2070, 2071, 2072, 2073, 2074, 2085, 2086, and 2087.

3189 e. That part of tract 139.01 consisting of blocks 1000,  
 3190 1001, 1002, 1003, 1004, 1005, 1006, 1007, 1008, 1009, 1015,

Page 110 of 234

CODING: Words ~~stricken~~ are deletions; words underlined are additions.

26-00001A-14A

20142A\_\_

3191 1016, 1017, 1018, 1019, 1020, 1021, 1022, 1023, 1024, 1025,  
 3192 1026, 2000, 2001, 2002, 2003, 2004, 2005, 2006, 2007, 2008,  
 3193 2009, 2010, 2011, 2012, 2013, 2014, 2015, 2016, 2017, 2018,  
 3194 2019, 2020, 2021, 2022, 2023, 2024, 2025, 2026, 2027, 2028,  
 3195 2029, 2030, 2032, 2033, 2034, 2035, 2036, 2037, 2038, 2039,  
 3196 2040, 2041, 2042, 2043, 2044, 2045, and 2046.

3197 (11) District 11 is composed of:

3198 (a) All of Citrus County.

3199 (b) All of Hernando County.

3200 (c) All of Sumter County.

3201 (d) That part of Lake County consisting of:

3202 1. All of voting tabulation districts 19, 20, 21, 22, 74,  
 3203 84, 90, 91, 92, 93, and 121.

3204 2. That part of voting tabulation district 3 consisting of:

3205 a. That part of tract 301.02 consisting of blocks 1052,  
 3206 1053, 1055, 1056, 1057, 1058, 1059, 1060, 1061, 1062, 1063,  
 3207 1122, 1123, 3129, 3130, 3131, 3133, 3134, 3135, 3136, 3137,  
 3208 3138, 3139, 3140, 3141, 3142, 3143, 3144, 3145, 3146, 3147,  
 3209 3148, 3149, 3150, 3151, 3152, 3153, 3154, 3155, 3156, 3157, and  
 3210 3158.

3211 b. That part of tract 301.04 consisting of blocks 1000,  
 3212 1001, 1002, 1003, 1004, 1005, 1006, 1007, 1008, 1009, 1010,  
 3213 1011, 1012, 1013, 1014, 1015, 1016, 1017, 1018, 1019, 1020,  
 3214 1021, 1022, 1023, 1024, 1025, 1026, 1027, 1028, 1029, 1030,  
 3215 1031, 1032, 1033, 1034, 1035, 1036, 1037, 1038, 1039, 1040,  
 3216 1041, 1042, 1043, 1046, 1047, 1055, 1056, 1057, 1058, 1059,  
 3217 1060, 1061, 1062, 1063, 1064, 1067, 1068, 1073, 1074, 1075,  
 3218 1076, 1077, 1078, and 1079.

3219 3. That part of voting tabulation district 42 consisting

Page 111 of 234

CODING: Words ~~stricken~~ are deletions; words underlined are additions.

26-00001A-14A

20142A\_\_

3220 of:

3221 a. That part of tract 304.05 consisting of blocks 2009,  
 3222 2011, and 2015.

3223 b. That part of tract 304.06 consisting of blocks 2030 and  
 3224 2031.

3225 4. That part of voting tabulation district 73 consisting  
 3226 of:

3227 a. That part of tract 304.09 consisting of blocks 2001,  
 3228 2008, 2012, 3000, 3006, 3009, and 3018.

3229 b. That part of tract 304.1 consisting of block 1014.

3230 c. That part of tract 304.11 consisting of blocks 1000,  
 3231 1001, 1002, 1003, 1004, 1020, 1023, 1024, 1032, 1034, 1039,  
 3232 1040, 1041, 1042, 1043, 1045, 1046, 1047, 1048, 1050, 1051,  
 3233 1052, 1054, 1055, 2000, 2002, 2003, 2004, 2005, 2007, 2010,  
 3234 2011, 2012, 2013, 2014, 2016, 2017, 2018, 2019, 3000, 3001,  
 3235 3002, 3003, 3004, 3005, 3006, 3007, 3008, 3009, 3010, 3011,  
 3236 3017, 3036, 3062, 3075, 3076, 3083, 3084, 3088, and 3090.

3237 5. That part of voting tabulation district 96 consisting  
 3238 of:

3239 a. That part of tract 301.04 consisting of block 1049.

3240 (e) That part of Marion County consisting of:

3241 1. All of voting tabulation districts 1, 2, 3, 4, 5, 6, 7,  
 3242 8, 9, 10, 11, 12, 13, 14, 15, 16, 17, 18, 19, 20, 21, 22, 23,  
 3243 24, 32, 33, 35, 36, 37, 38, 39, 40, 43, 47, 50, 53, 54, 55, 56,  
 3244 57, 58, 59, 60, 61, 62, 63, 64, 65, 66, 67, 68, 69, 70, 71, 72,  
 3245 73, 74, 75, 76, 77, 78, 79, 80, 81, 82, 83, 84, 85, 86, 87, 88,  
 3246 89, 90, 91, 92, 93, 95, 96, 97, 98, 99, 100, 101, 109, 110, 111,  
 3247 112, 113, 114, 119, 120, 121, 122, 123, and 125.

3248 2. That part of voting tabulation district 30 consisting

Page 112 of 234

CODING: Words ~~stricken~~ are deletions; words underlined are additions.



26-00001A-14A

20142A\_\_

3249 of:

3250 a. That part of tract 2 consisting of blocks 4007, 4008,

3251 4009, 4013, 4016, 4017, 4023, 4024, 4025, 4026, 4027, 4028,

3252 4029, 4030, 4031, 4032, 4033, 4034, 4035, 4036, 4037, 4038,

3253 4039, 4040, 4041, 4042, 4043, 4044, 4045, 4046, 4047, 4048,

3254 4049, 4050, 4051, 4052, 4053, 4054, 4055, 4056, 4057, 4058,

3255 4059, 4060, 4061, 4075, 4076, 4077, and 4078.

3256 b. That part of tract 4.02 consisting of blocks 1006, 1007,

3257 1008, 1009, 1010, 1011, 1012, 1013, 1014, 1015, 1016, 1017,

3258 1018, 1019, 1020, 1021, 1022, 1023, 1024, 1025, 1026, 1027,

3259 1028, 1029, 1030, 1031, 1032, 1033, 1034, 1035, 1036, 1037,

3260 1038, 1039, 1040, 1041, 1042, 1043, 1044, 1045, 1046, 1047,

3261 1048, 1049, 1050, 1051, 1052, 1053, 1054, 1055, 1056, 1057,

3262 1058, 1059, 1060, 1061, 1062, 1063, 1064, 1065, 1066, 1067,

3263 1068, 1069, 1070, 1072, 1073, 1074, 1075, 1076, 1077, 1078,

3264 1079, 1080, 1081, 1082, 1083, 1084, 1085, 1086, 1087, 1088,

3265 1089, 1090, 1091, 1092, 1093, 1094, 1095, 1096, 1097, 1098,

3266 1099, 1100, 1101, 1102, 2110, 2111, 2112, 2113, 2114, 2115,

3267 2116, 2117, 2121, 2122, 2123, 2124, 2125, 2126, 2127, 2128,

3268 2129, 2130, 2131, 2132, 2133, 2134, 2135, 2136, 2137, 2138,

3269 2139, 2140, 2141, 2146, 2147, 2148, 2149, 2150, 2151, 2154,

3270 2155, 2156, 2196, 2197, and 2201.

3271 3. That part of voting tabulation district 31 consisting

3272 of:

3273 a. That part of tract 5.02 consisting of blocks 1086, 1087,

3274 1088, 1089, 1090, 1091, 1092, 1093, 1094, 1095, 1096, 1097,

3275 1098, 1099, 1100, 1101, 1102, 1103, 1104, 1105, 1106, 1107,

3276 1108, 1109, 1110, 1178, 1179, 1180, 1181, and 1195.

3277 4. That part of voting tabulation district 34 consisting

Page 113 of 234

CODING: Words ~~stricken~~ are deletions; words underlined are additions.

26-00001A-14A

20142A\_\_

3278 of:

3279 a. That part of tract 6.01 consisting of blocks 2011, 2012,

3280 2013, 2014, 2015, 2016, 2017, 2018, 2019, 2020, 2021, 2022,

3281 2023, 2024, 2025, 2039, 2046, 2047, 2090, 2092, 2093, 2094,

3282 2100, 2101, 2102, 2103, 2111, 2113, 2114, 2115, 2133, 2135,

3283 2141, 3000, 3001, 3002, 3003, 3004, 3005, 3006, 3007, 3008,

3284 3009, 3010, 3011, 3012, 3013, 3014, 3015, 3016, 3017, 3018,

3285 3019, 3020, 3021, 3022, 3023, 3024, 3025, 3026, 3027, 3028,

3286 3029, 3030, 3031, 3032, 3033, 3034, 3035, 3036, 3037, 3038,

3287 3039, 3040, 3041, 3042, 3043, 3044, 3045, 3046, 3047, 3048,

3288 3049, 3050, 3051, 3052, 3053, 3054, 3055, 3056, 3057, 3058,

3289 3059, 3060, 3061, 3062, 3063, 3064, 3065, 3066, 3067, 3068,

3290 3069, 3070, 3071, 3072, and 3073.

3291 5. That part of voting tabulation district 45 consisting

3292 of:

3293 a. That part of tract 2 consisting of blocks 5003, 5017,

3294 5018, 5019, 5020, 5022, 5023, 5025, 5026, 5027, 5028, 5029,

3295 5030, and 5031.

3296 b. That part of tract 3.01 consisting of blocks 3000, 3001,

3297 3002, 3003, 3004, 3005, 3006, 3007, 3008, 3009, 3010, 3011,

3298 3012, 3013, 3017, 3018, 3019, 3020, 3021, 3022, 3023, 3024,

3299 3025, 3026, 3027, 3028, 3029, 3030, 3031, 3032, 3033, and 3034.

3300 c. That part of tract 3.02 consisting of blocks 2024, 2025,

3301 2026, 2029, 2030, 2031, 2032, 2033, 2034, 2035, 2036, 2037,

3302 2038, 2039, 2040, 2041, 2042, 2056, and 2057.

3303 6. That part of voting tabulation district 46 consisting

3304 of:

3305 a. That part of tract 15 consisting of blocks 1059 and

3306 1060.

Page 114 of 234

CODING: Words ~~stricken~~ are deletions; words underlined are additions.

26-00001A-14A 20142A\_\_

3307 b. That part of tract 25.03 consisting of blocks 1001,  
 3308 1002, 1003, 1004, 1005, 1006, 1007, 1008, 1009, and 1010.  
 3309 7. That part of voting tabulation district 51 consisting  
 3310 of:  
 3311 a. That part of tract 25.02 consisting of blocks 4002,  
 3312 4003, 4004, 4005, and 4016.  
 3313 8. That part of voting tabulation district 117 consisting  
 3314 of:  
 3315 a. That part of tract 25.02 consisting of blocks 4018,  
 3316 4030, and 4031.  
 3317 9. That part of voting tabulation district 118 consisting  
 3318 of:  
 3319 a. That part of tract 10.06 consisting of blocks 1016,  
 3320 1017, 1018, 1019, 1020, 1021, 1022, 1023, 1024, 1025, 1026,  
 3321 1028, 1061, 1062, 1063, 1082, 1083, 1084, 1085, 1086, 1087,  
 3322 1088, 1089, and 1090.  
 3323 b. That part of tract 25.02 consisting of blocks 3000,  
 3324 3001, 3002, 3003, 3004, 3005, 3006, 3007, 3008, 3009, 3010,  
 3325 3011, 3012, 3013, 3014, 3015, 3016, 3017, 3018, 3019, 3020,  
 3326 3021, 3022, 3023, 3024, 3032, 3042, 3043, 3044, 3045, 3046,  
 3327 3047, 3048, 3049, 3050, 3051, 3052, 3053, 3054, 3055, 3056,  
 3328 3063, 3064, and 3065.  
 3329 (12) District 12 is composed of:  
 3330 (a) All of Pasco County.  
 3331 (b) That part of Hillsborough County consisting of:  
 3332 1. All of voting tabulation districts 150, 161, 171, 172,  
 3333 173, 177, 178, 179, 180, 184, 185, 188, 189, 190, 191, 192, 194,  
 3334 201, 202, 203, 204, 205, 206, 207, 208, 209, 210, 211, 212, 213,  
 3335 214, 215, 216, 217, 218, 219, 220, 221, 222, 223, 224, 225, 226,

Page 115 of 234

**CODING:** Words ~~stricken~~ are deletions; words underlined are additions.

26-00001A-14A 20142A\_\_

3336 227, 229, 245, 246, 247, 248, 249, 250, 251, 252, 253, 254, 255,  
 3337 256, and 317.  
 3338 2. That part of voting tabulation district 162 consisting  
 3339 of:  
 3340 a. That part of tract 115.06 consisting of blocks 1000,  
 3341 1001, 2000, 2001, 2002, 2003, 2005, 2006, 2007, 2008, 2009,  
 3342 3004, 3006, 3009, and 3010.  
 3343 b. That part of tract 115.07 consisting of blocks 3000 and  
 3344 3001.  
 3345 3. That part of voting tabulation district 163 consisting  
 3346 of:  
 3347 a. That part of tract 115.2 consisting of block 1005.  
 3348 4. That part of voting tabulation district 193 consisting  
 3349 of:  
 3350 a. That part of tract 115.15 consisting of blocks 1012 and  
 3351 1019.  
 3352 5. That part of voting tabulation district 195 consisting  
 3353 of:  
 3354 a. That part of tract 114.1 consisting of blocks 2000,  
 3355 2001, 2002, 2003, 2004, 2005, 2006, 2008, 2009, 2010, 2011,  
 3356 2012, 2013, 2014, 2015, 2016, 2017, and 3049.  
 3357 b. That part of tract 114.11 consisting of blocks 1000,  
 3358 1001, and 1010.  
 3359 6. That part of voting tabulation district 200 consisting  
 3360 of:  
 3361 a. That part of tract 114.1 consisting of blocks 1000,  
 3362 1001, 1002, 1003, 1004, 1005, 1006, 1007, 1008, 1009, 1010,  
 3363 1011, 1013, 1014, 1015, 1016, 1017, 1018, 1019, 1020, 1022,  
 3364 1023, 1024, 1025, 1026, 2007, 2018, 3000, 3001, 3004, 3005,

Page 116 of 234

**CODING:** Words ~~stricken~~ are deletions; words underlined are additions.

26-00001A-14A

20142A\_\_

3365 3006, 3007, 3008, 3009, 3010, 3011, 3012, 3013, 3014, 3015,  
 3366 3016, 3017, 3018, 3019, 3020, 3021, 3022, 3023, 3024, 3025,  
 3367 3026, 3027, 3028, 3029, 3030, 3031, 3032, 3033, 3034, 3035,  
 3368 3036, 3037, 3038, 3039, 3040, 3041, 3042, 3043, 3044, 3045,  
 3369 3046, 3047, 3048, and 3050.  
 3370 b. That part of tract 114.11 consisting of blocks 1011 and  
 3371 1012.  
 3372 7. That part of voting tabulation district 228 consisting  
 3373 of:  
 3374 a. That part of tract 113.04 consisting of blocks 1000,  
 3375 1003, 1004, 1021, 1022, 1023, 2002, 2003, 2004, 2005, 2006,  
 3376 2007, 2008, 2009, 2018, 2019, 2020, and 2021.  
 3377 8. That part of voting tabulation district 230 consisting  
 3378 of:  
 3379 a. That part of tract 112.05 consisting of blocks 1005,  
 3380 1006, 1007, 1008, 1009, 1010, 1012, 1013, 1015, 1016, 2000,  
 3381 2001, 2002, 2003, 2004, 2005, 2006, 2007, 2008, 2009, 2010,  
 3382 2011, 2012, 2013, 2014, 2016, 2017, 2018, 2019, and 2020.  
 3383 b. That part of tract 112.06 consisting of blocks 3000,  
 3384 3001, 3002, 3003, 3004, 3005, 3006, 3007, 3008, 3009, 3010,  
 3385 3011, 3014, and 3015.  
 3386 (c) That part of Pinellas County consisting of:  
 3387 1. All of voting tabulation districts 291, 295, 296, 297,  
 3388 298, 299, 302, 317, 318, 319, 320, 322, 329, 330, 331, 332, 333,  
 3389 335, 336, 340, 341, 342, 343, 344, 345, 346, 347, 350, 354, 356,  
 3390 357, 358, 359, 360, 361, 362, 363, 364, 365, and 366.  
 3391 2. That part of voting tabulation district 292 consisting  
 3392 of:  
 3393 a. That part of tract 272.1 consisting of blocks 3000,

26-00001A-14A

20142A\_\_

3394 3002, 3007, 3008, 3009, 3010, 4000, 4001, 4002, 4003, 4004,  
 3395 4005, 4006, and 4007.  
 3396 3. That part of voting tabulation district 293 consisting  
 3397 of:  
 3398 a. That part of tract 272.02 consisting of blocks 2000,  
 3399 2001, 2002, 2003, 2004, 2005, 2006, 2007, 2008, 2009, 2010,  
 3400 2011, 2012, 2013, 2014, 2015, 2016, 2017, 2018, 2019, 2020,  
 3401 2021, 2022, 2023, 2024, 2025, 2026, 2027, 2028, 2029, 2030,  
 3402 2031, 2032, 2033, 2034, 2036, 2037, 2038, 2039, 2040, 2041,  
 3403 2042, 4008, 4009, 4010, 4011, 4014, 4015, 4016, 4017, 4018,  
 3404 4019, 4020, 4021, 4022, 4023, 4024, 4025, 4026, and 4027.  
 3405 b. That part of tract 272.07 consisting of blocks 3003,  
 3406 3004, 3005, 3006, 3007, 3008, 3009, 3010, 3017, 3018, 3019,  
 3407 3020, 3021, 3022, 3023, 3030, 3031, 3032, 3033, 3034, 3038,  
 3408 3039, 3040, 3041, 4002, 4003, 4004, 4005, 4009, 4010, 4011, and  
 3409 4012.  
 3410 c. That part of tract 272.1 consisting of blocks 5000,  
 3411 5001, 5002, 5003, 5004, 5005, 5006, 5007, 5008, 5009, 5010,  
 3412 5011, 5012, 5013, 5014, 5015, and 5019.  
 3413 4. That part of voting tabulation district 294 consisting  
 3414 of:  
 3415 a. That part of tract 272.02 consisting of blocks 1000,  
 3416 1001, 1006, 1007, 1008, 1009, 1010, 1011, 1012, 1013, 1014,  
 3417 1015, 1016, 1017, 1018, 1019, 1020, 1021, 1024, 1025, 1026,  
 3418 1027, 1028, 1029, 1030, 1031, 1032, 1033, 1034, 1035, 1036,  
 3419 1037, 1038, 1039, 1040, 1041, 1042, 1044, 3019, 3020, 3021,  
 3420 3022, 3023, 3024, 3025, 3026, 3027, 3028, 3029, 3030, 3031,  
 3421 3032, 4000, 4001, 4002, 4003, 4004, 4005, 4006, 4007, 4012,  
 3422 4013, 5000, 5001, 5002, 5003, 5004, 5005, 5006, 5007, 5008,

26-00001A-14A

20142A\_\_

3423 5009, 5010, 5011, 5012, 5013, 5014, 5015, 5016, 5017, 5018,  
 3424 5019, 5020, 5021, 5022, 5023, 5024, 5025, 5026, 5027, 5028,  
 3425 5029, 5030, 5031, 5032, 5033, 5034, 5035, 5036, 5037, 5038,  
 3426 5039, 5040, 5041, 5042, 5043, 5044, 5045, 5046, 5047, 5048, and  
 3427 5049.

3428 b. That part of tract 9900 consisting of blocks 5, 6, 7, 8,  
 3429 and 13.

3430 5. That part of voting tabulation district 301 consisting  
 3431 of:

3432 a. That part of tract 272.08 consisting of blocks 2000,  
 3433 2001, 2002, 2003, 2004, 2006, 2007, 2008, 2009, 2010, 2011,  
 3434 2012, 2013, 2014, 2015, 2016, 2017, 2018, 2022, 2023, 2024,  
 3435 2025, 2026, 2027, 4000, 4001, 4002, 4003, 4004, 4005, 4006,  
 3436 4007, 4008, 4009, 4010, 4011, 4012, 4013, and 4014.

3437 6. That part of voting tabulation district 326 consisting  
 3438 of:

3439 a. That part of tract 268.14 consisting of block 1001.

3440 7. That part of voting tabulation district 327 consisting  
 3441 of:

3442 a. That part of tract 273.2 consisting of blocks 2008,  
 3443 2040, 2043, and 2044.

3444 8. That part of voting tabulation district 334 consisting  
 3445 of:

3446 a. That part of tract 273.19 consisting of blocks 2001,  
 3447 2002, 2003, 2008, 2009, 2010, 2011, 2012, 2021, 2022, 2023,  
 3448 3000, 3001, 3002, 3003, 3004, 3005, 3006, 3007, 3008, 3009,  
 3449 3012, 3013, 3014, 3015, 3016, 3017, 3018, and 3019.

3450 b. That part of tract 273.26 consisting of blocks 1027,  
 3451 1028, 1029, 1030, and 1031.

Page 119 of 234

CODING: Words ~~stricken~~ are deletions; words underlined are additions.

26-00001A-14A

20142A\_\_

3452 9. That part of voting tabulation district 338 consisting  
 3453 of:

3454 a. That part of tract 268.11 consisting of block 3000.

3455 (13) District 13 is composed of:

3456 (a) That part of Pinellas County consisting of:

3457 1. All of voting tabulation districts 38, 39, 40, 41, 42,  
 3458 43, 44, 45, 46, 47, 48, 49, 50, 51, 52, 53, 54, 55, 56, 57, 58,  
 3459 59, 60, 61, 62, 63, 64, 65, 66, 67, 68, 69, 70, 71, 72, 73, 74,  
 3460 75, 76, 77, 78, 79, 80, 84, 85, 86, 87, 88, 89, 90, 91, 92, 94,  
 3461 95, 96, 97, 98, 99, 107, 108, 109, 111, 112, 115, 116, 117, 118,  
 3462 119, 120, 121, 122, 123, 124, 125, 126, 127, 128, 129, 130, 131,  
 3463 132, 133, 134, 135, 136, 137, 138, 139, 140, 141, 142, 143, 144,  
 3464 145, 146, 147, 148, 149, 150, 151, 152, 153, 154, 155, 156, 157,  
 3465 158, 159, 160, 161, 162, 163, 164, 165, 166, 167, 168, 169, 170,  
 3466 171, 172, 173, 174, 175, 176, 177, 178, 179, 180, 181, 182, 183,  
 3467 184, 185, 186, 187, 188, 189, 190, 191, 192, 193, 194, 195, 196,  
 3468 197, 198, 199, 200, 201, 202, 203, 204, 205, 206, 207, 208, 209,  
 3469 210, 211, 212, 213, 214, 215, 216, 217, 218, 219, 220, 221, 222,  
 3470 223, 224, 225, 226, 227, 228, 229, 230, 231, 232, 233, 234, 235,  
 3471 236, 237, 238, 239, 240, 241, 242, 243, 244, 245, 246, 247, 248,  
 3472 249, 250, 251, 252, 253, 254, 255, 256, 257, 258, 259, 260, 261,  
 3473 262, 263, 264, 265, 266, 267, 268, 269, 270, 271, 272, 273, 274,  
 3474 275, 276, 277, 278, 279, 280, 281, 282, 283, 284, 285, 286, 287,  
 3475 288, 289, 290, 300, 303, 304, 305, 306, 307, 308, 309, 310, 311,  
 3476 312, 313, 314, 315, 316, 321, 323, 324, 325, 328, 337, 339, 348,  
 3477 349, 351, 352, 353, and 355.

3478 2. That part of voting tabulation district 31 consisting  
 3479 of:

3480 a. That part of tract 219 consisting of block 2001.

Page 120 of 234

CODING: Words ~~stricken~~ are deletions; words underlined are additions.

26-00001A-14A

20142A\_\_

3481 3. That part of voting tabulation district 32 consisting  
 3482 of:  
 3483 a. That part of tract 234 consisting of blocks 1000, 1001,  
 3484 1002, 1003, 1004, 1005, 1006, 1015, and 1016.  
 3485 4. That part of voting tabulation district 33 consisting  
 3486 of:  
 3487 a. That part of tract 235 consisting of blocks 1000, 1001,  
 3488 1002, 1003, 1004, 1005, 1006, 1007, 1008, 1009, 1010, 1011,  
 3489 1012, 1013, 1014, 1015, 1016, 1017, 1018, 1019, 2000, 2001,  
 3490 2002, 2003, 2004, 2005, 2006, 2007, 2008, 2009, 2010, 2011,  
 3491 2012, 2013, 2014, 2015, 2016, 2017, 2018, 2019, 2020, 2021,  
 3492 2022, 3000, 3001, 3002, 3003, 3004, 3005, 3006, 3007, and 3014.  
 3493 5. That part of voting tabulation district 34 consisting  
 3494 of:  
 3495 a. That part of tract 236 consisting of blocks 3000, 3001,  
 3496 3002, 3003, 3004, 3005, 3006, 3007, 3008, 3009, 3010, 3011,  
 3497 3012, 3013, 3014, 3015, 3016, 3017, 3018, 3019, 3020, 3021,  
 3498 3022, 3023, 3024, 3025, 3026, 3027, 3028, 3029, and 3030.  
 3499 6. That part of voting tabulation district 35 consisting  
 3500 of:  
 3501 a. That part of tract 236 consisting of blocks 1002, 1003,  
 3502 1005, and 1006.  
 3503 b. That part of tract 237 consisting of blocks 1000, 1001,  
 3504 1002, 1003, 1008, 1009, 1010, 1011, 1012, 1013, 1014, 1015,  
 3505 1022, 1023, 1024, 1025, 1026, 1027, 2002, 2003, 2004, 2005,  
 3506 2006, 2007, 2008, 2009, 2010, 2011, 2012, 2013, 2014, 2015,  
 3507 2016, 2017, 2018, 2019, 2020, 2021, 2022, 2023, 2024, 2025,  
 3508 2026, 2027, 2028, 2029, 2030, 2031, 2032, 2033, 3000, 3001,  
 3509 3002, 3003, 3008, 3009, 3010, 3011, 3012, 3013, 3014, 3015,

26-00001A-14A

20142A\_\_

3510 3020, 3021, 3022, 3023, 3024, 3025, 3026, and 3027.  
 3511 7. That part of voting tabulation district 36 consisting  
 3512 of:  
 3513 a. That part of tract 233 consisting of blocks 1000, 1001,  
 3514 1002, 1003, 1004, 1005, 1006, 1007, 1008, 1009, 1010, 1011,  
 3515 1012, 1013, 1014, 1015, 1017, 1018, 1019, 2000, 2001, 2002,  
 3516 2003, 2004, 2005, 2006, 2008, 2011, 3000, 3001, 3002, 3003,  
 3517 3004, 3009, 3010, 3011, 3012, 3013, 3014, 3015, 3016, 3017, and  
 3518 3018.  
 3519 b. That part of tract 234 consisting of block 2011.  
 3520 8. That part of voting tabulation district 37 consisting  
 3521 of:  
 3522 a. That part of tract 229.01 consisting of blocks 1000,  
 3523 1001, 1002, 1003, 1004, 1005, 1007, 1008, 1009, 1010, 1011,  
 3524 1012, 1013, 1014, 1015, 1016, 1017, 1018, 1019, 1020, 1021,  
 3525 1022, 1023, 1024, 1025, 1026, 1027, 1028, 1029, 1030, 1031,  
 3526 1032, 1033, 1034, 1035, 1053, and 1054.  
 3527 9. That part of voting tabulation district 103 consisting  
 3528 of:  
 3529 a. That part of tract 222 consisting of blocks 1004, 1005,  
 3530 1006, 1009, 1010, 1011, 2004, 2005, and 2006.  
 3531 10. That part of voting tabulation district 106 consisting  
 3532 of:  
 3533 a. That part of tract 223.02 consisting of blocks 2000,  
 3534 2001, 2002, 2003, 2004, 2005, 2006, 2007, 2008, 2009, 2010,  
 3535 2011, 2012, 2013, 2014, 2015, 2016, 2017, 2018, 2019, 2020,  
 3536 2021, 2022, 2023, 2024, 2025, 2026, 2027, 2028, 2029, 2030,  
 3537 2031, 2032, 2033, 2034, 2035, 3001, 3002, 3003, 3004, 3005,  
 3538 3006, 3007, 3008, 3009, 3012, 3013, 3014, 3015, 3016, 3017,

26-00001A-14A

20142A\_\_

3539 3018, 3019, 3020, 3021, 3022, 3023, 3024, 3025, 3026, 3027,  
 3540 3028, 3029, 3030, 3031, 3032, 3033, 3034, 3035, 3036, 3037,  
 3541 3038, 3039, 3040, 3041, 3042, 3043, 3044, and 3045.  
 3542 11. That part of voting tabulation district 113 consisting  
 3543 of:  
 3544 a. That part of tract 222 consisting of blocks 1001, 1002,  
 3545 1003, 2000, and 2001.  
 3546 b. That part of tract 225.01 consisting of block 1020.  
 3547 c. That part of tract 226.01 consisting of blocks 1022,  
 3548 1023, 1024, 1025, 1026, 1027, 1028, 1029, 1030, 1031, 1032,  
 3549 1033, 1034, 3015, 3016, 3017, 3018, 3019, 3020, 3021, 3022,  
 3550 3023, 3024, 3025, 3026, 3027, 3028, 3029, 3030, 3031, and 3032.  
 3551 d. That part of tract 227 consisting of blocks 2021, 2025,  
 3552 2026, 2036, 3023, 3024, 3025, 3026, 3027, 3028, 3029, 3030, and  
 3553 3031.  
 3554 12. That part of voting tabulation district 114 consisting  
 3555 of:  
 3556 a. That part of tract 227 consisting of blocks 1000, 1001,  
 3557 1002, 1003, 1004, 1005, 1006, 1007, 1008, 1009, 1010, 1011,  
 3558 1012, 1013, 1014, 1015, 1016, 1017, 1018, 1019, 1020, 1021,  
 3559 1022, 1024, 1025, 1026, 1027, 2000, 2001, 2002, 2003, 2004,  
 3560 2005, 2006, 2007, 2008, 2009, 2011, 2012, 2013, 2014, 2015,  
 3561 2017, 2018, 2022, 2023, 2024, 3000, 3001, 3002, 3003, 3004,  
 3562 3005, 3006, 3007, 3008, 3009, 3010, 3011, 3012, 3013, 3014,  
 3563 3015, 3016, 3017, 3018, 3019, 3020, 3021, and 3022.  
 3564 13. That part of voting tabulation district 292 consisting  
 3565 of:  
 3566 a. That part of tract 272.1 consisting of blocks 1000,  
 3567 1001, 1002, 1003, 1004, 1005, 1006, 1007, 1008, 1009, 1010,

Page 123 of 234

CODING: Words ~~stricken~~ are deletions; words underlined are additions.

26-00001A-14A

20142A\_\_

3568 1011, 1012, 1013, 1014, 1015, 1016, 1017, 1018, 1019, 1020,  
 3569 1021, 1022, 1023, 1024, 1025, 1026, 1027, 1028, 1029, 1030,  
 3570 1031, 1032, 1033, 1034, 1035, 1036, 1037, 1038, 1039, 1040,  
 3571 1041, 1042, 1043, 1044, 1045, 2000, 2001, 2002, 2003, 2004,  
 3572 2005, 2006, 2007, 2008, 2009, 2010, 2011, 2012, 2013, 2014,  
 3573 2015, 3001, 3003, 3004, 3005, 3006, 3011, 3012, 3013, 3014,  
 3574 3015, 3016, 3017, 3018, 3019, 3020, and 3021.  
 3575 14. That part of voting tabulation district 293 consisting  
 3576 of:  
 3577 a. That part of tract 272.02 consisting of block 2035.  
 3578 15. That part of voting tabulation district 294 consisting  
 3579 of:  
 3580 a. That part of tract 272.02 consisting of blocks 1022 and  
 3581 1023.  
 3582 b. That part of tract 9900 consisting of block 12.  
 3583 16. That part of voting tabulation district 301 consisting  
 3584 of:  
 3585 a. That part of tract 272.08 consisting of blocks 2005,  
 3586 2019, 2020, and 2021.  
 3587 17. That part of voting tabulation district 326 consisting  
 3588 of:  
 3589 a. That part of tract 268.11 consisting of blocks 3017 and  
 3590 3019.  
 3591 b. That part of tract 268.14 consisting of blocks 1002,  
 3592 1003, 1004, 1006, 1007, 1008, 1009, 1010, 1011, 1012, 1013,  
 3593 1014, 1015, 1016, 1017, 1018, 1019, 1020, 1021, 1022, 1023,  
 3594 1024, 1025, 1026, and 1039.  
 3595 18. That part of voting tabulation district 327 consisting  
 3596 of:

Page 124 of 234

CODING: Words ~~stricken~~ are deletions; words underlined are additions.

26-00001A-14A

20142A\_\_

3597 a. That part of tract 268.09 consisting of block 1000.  
 3598 b. That part of tract 268.15 consisting of blocks 2025,  
 3599 2026, 2027, 2028, 3000, 3001, 3002, 3003, 3004, 3005, 3006,  
 3600 3007, 3008, 3009, 3010, 3011, 3012, 3013, 3014, 3015, 3016,  
 3601 3017, 3018, 3019, 3020, 3021, 3022, 3023, 3024, 3025, 3026,  
 3602 3027, 3028, 3029, 3030, 3031, 3032, 3033, 3034, 3035, 3036,  
 3603 3037, 3038, 3039, 3040, 3041, 3042, 3043, 3044, 3045, and 3046.  
 3604 c. That part of tract 268.16 consisting of blocks 1000,  
 3605 1001, 1002, 1003, 1004, 1005, 1006, 1007, 1008, 1009, 1010,  
 3606 1011, 1012, 1013, 1014, 1015, 1016, 1017, 1018, 1019, 1020,  
 3607 1021, 1022, 1023, 1024, 1025, 1026, 1027, 1028, 1029, 1030,  
 3608 1031, 1032, 1033, 1034, 1035, 1036, 1037, 1038, 1039, 1040,  
 3609 1041, 1042, 1043, 1044, 1045, 1046, 1047, 1048, 1049, 1050,  
 3610 1052, 1053, 1054, 1055, 1056, 1057, 1058, 1059, 1060, 2000,  
 3611 2001, 2002, 2019, 2020, 2021, 2022, 2023, 2030, 2031, and 2032.  
 3612 d. That part of tract 268.17 consisting of blocks 2019,  
 3613 2020, 2024, 2025, 2026, and 2027.  
 3614 19. That part of voting tabulation district 334 consisting  
 3615 of:  
 3616 a. That part of tract 268.14 consisting of block 1005.  
 3617 b. That part of tract 273.19 consisting of block 3011.  
 3618 20. That part of voting tabulation district 338 consisting  
 3619 of:  
 3620 a. That part of tract 268.11 consisting of blocks 2000,  
 3621 2001, 2002, 2003, 2004, 2005, 2006, 2007, 2008, 2009, 2010,  
 3622 2011, 2012, 2013, 2014, 2015, 2016, 2017, 2026, 2027, 2028,  
 3623 2029, 2030, 3001, 3002, 3003, 3004, 3005, 3006, 3007, 3008,  
 3624 3009, 3010, 3011, 3012, 3013, 3014, 3015, 3016, 3018, 3020,  
 3625 3021, 3022, and 3023.

26-00001A-14A

20142A\_\_

3626 (14) District 14 is composed of:  
 3627 (a) That part of Hillsborough County consisting of:  
 3628 1. All of voting tabulation districts 1, 2, 3, 4, 5, 6, 7,  
 3629 8, 9, 10, 11, 12, 13, 14, 15, 16, 17, 18, 19, 20, 21, 22, 23,  
 3630 24, 25, 26, 27, 28, 29, 30, 31, 32, 33, 34, 35, 36, 37, 38, 39,  
 3631 40, 41, 42, 43, 44, 45, 46, 47, 48, 49, 50, 51, 52, 53, 54, 55,  
 3632 56, 57, 58, 59, 60, 61, 62, 63, 64, 65, 66, 67, 68, 69, 70, 71,  
 3633 72, 73, 74, 75, 76, 77, 78, 79, 80, 81, 82, 83, 84, 85, 86, 87,  
 3634 88, 89, 90, 91, 92, 93, 94, 95, 96, 97, 98, 99, 100, 101, 102,  
 3635 103, 104, 105, 128, 129, 130, 131, 132, 133, 134, 135, 136, 137,  
 3636 138, 139, 140, 141, 142, 143, 144, 145, 146, 147, 148, 149, 151,  
 3637 152, 153, 154, 155, 156, 157, 158, 159, 160, 164, 165, 166, 167,  
 3638 168, 169, 170, 174, 175, 176, 181, 182, 183, 186, 187, 196, 197,  
 3639 198, 199, 231, 232, 233, 236, 237, 238, 244, 274, 275, 276, 277,  
 3640 278, 279, 280, 281, 283, 284, 386, 389, 390, 395, 398, 399, 400,  
 3641 401, 402, 421, 430, 431, 432, 433, 440, 462, 463, 464, 465, 466,  
 3642 467, 468, 469, 470, 471, 472, 473, 474, 475, 476, 477, 478, 479,  
 3643 480, 481, 486, 511, 513, 518, 519, 520, 521, 523, 524, 525, 526,  
 3644 527, 528, 529, 531, 532, 533, 534, 535, and 536.  
 3645 2. That part of voting tabulation district 162 consisting  
 3646 of:  
 3647 a. That part of tract 115.06 consisting of blocks 2004,  
 3648 3000, 3001, 3002, 3003, 3005, 3007, 3008, and 3011.  
 3649 3. That part of voting tabulation district 163 consisting  
 3650 of:  
 3651 a. That part of tract 114.12 consisting of blocks 2000,  
 3652 2001, 2002, 2003, 2004, 2005, 2006, 2007, 2008, 2009, 2010,  
 3653 2011, 2012, 2013, 2014, 2015, 2019, 2020, 2021, 2022, 2025, and  
 3654 2026.

26-00001A-14A

20142A\_\_

3655       b. That part of tract 114.14 consisting of blocks 1004,  
3656 1005, 1006, 1007, 1008, 1009, 1025, 1026, 1027, 1028, 1029,  
3657 3015, 3021, and 3022.  
3658       4. That part of voting tabulation district 193 consisting  
3659 of:  
3660       a. That part of tract 115.15 consisting of blocks 1017 and  
3661 1018.  
3662       5. That part of voting tabulation district 195 consisting  
3663 of:  
3664       a. That part of tract 114.11 consisting of blocks 1002,  
3665 1003, 1004, 1005, 1006, 1007, and 1009.  
3666       6. That part of voting tabulation district 200 consisting  
3667 of:  
3668       a. That part of tract 114.11 consisting of block 1013.  
3669       7. That part of voting tabulation district 228 consisting  
3670 of:  
3671       a. That part of tract 113.04 consisting of block 1001.  
3672       8. That part of voting tabulation district 230 consisting  
3673 of:  
3674       a. That part of tract 108.05 consisting of blocks 1017 and  
3675 1035.  
3676       b. That part of tract 112.05 consisting of block 2015.  
3677       c. That part of tract 112.06 consisting of blocks 2004,  
3678 2005, 2010, 2011, 2012, 2013, 2014, 2015, 2016, 2018, 2019, and  
3679 2021.  
3680       9. That part of voting tabulation district 241 consisting  
3681 of:  
3682       a. That part of tract 112.04 consisting of blocks 3000,  
3683 3001, 3002, and 3003.

Page 127 of 234

**CODING:** Words ~~stricken~~ are deletions; words underlined are additions.

26-00001A-14A

20142A\_\_

3684       10. That part of voting tabulation district 263 consisting  
3685 of:  
3686       a. That part of tract 110.03 consisting of blocks 2023 and  
3687 2025.  
3688       11. That part of voting tabulation district 282 consisting  
3689 of:  
3690       a. That part of tract 103.05 consisting of blocks 2029,  
3691 2030, 3000, 3001, and 3002.  
3692       b. That part of tract 104.02 consisting of blocks 3000,  
3693 3001, 4000, 4001, 4003, 4004, 4005, 4006, 4007, 4008, 4009,  
3694 4010, 4011, 4012, 4013, 4014, 4015, 4016, 4017, 4018, and 4019.  
3695       12. That part of voting tabulation district 392 consisting  
3696 of:  
3697       a. That part of tract 133.21 consisting of blocks 3014,  
3698 3017, 3018, and 3022.  
3699       13. That part of voting tabulation district 396 consisting  
3700 of:  
3701       a. That part of tract 133.21 consisting of blocks 1000,  
3702 1001, 1002, 1003, 1004, 1005, 1006, 1007, 1008, 1009, 1010,  
3703 1011, 2000, 2002, 2003, 2004, 2005, 2007, 2008, 2009, 3000,  
3704 3001, 3002, 3003, 3004, 3019, and 3020.  
3705       (b) That part of Pinellas County consisting of:  
3706       1. All of voting tabulation districts 1, 2, 3, 4, 5, 6, 7,  
3707 8, 9, 10, 11, 12, 13, 14, 15, 16, 17, 18, 19, 20, 21, 22, 23,  
3708 24, 25, 26, 27, 28, 29, 30, 81, 82, 83, 93, 100, 101, 102, 104,  
3709 105, and 110.  
3710       2. That part of voting tabulation district 31 consisting  
3711 of:  
3712       a. That part of tract 218 consisting of blocks 1000, 1001,

Page 128 of 234

**CODING:** Words ~~stricken~~ are deletions; words underlined are additions.



26-00001A-14A

20142A\_\_

3713 1002, 3000, 3001, 3002, 4001, and 4002.

3714 b. That part of tract 219 consisting of blocks 1000, 1001,  
3715 1002, 1003, 1004, 1005, 1006, 1007, 1008, 1009, 1010, 1011,  
3716 1012, 1013, 1014, 1015, 1016, 1017, 1018, 1019, 1020, 1021,  
3717 1022, 2000, 2002, 2003, 2004, 2005, 2006, 2007, 2008, 2009,  
3718 2010, 2011, 2012, 2013, 2014, 2015, 2016, 2017, 2018, 2019,  
3719 2020, 2021, 2022, 3000, 3001, and 3002.

3720 c. That part of tract 229.01 consisting of blocks 1036,  
3721 1037, 1038, 1039, 1040, 1041, 1042, 1043, 1044, 1045, 1046,  
3722 1047, 1048, 1049, 1050, 1051, 1052, 1055, 1056, 2000, 2001,  
3723 2002, 2003, 2004, 2005, 2006, 2007, 2008, 2009, 2010, 2011,  
3724 2012, 2013, 2014, 2015, 2016, 2017, 2018, 2019, 2020, 2021,  
3725 2022, 2023, and 2024.

3726 3. That part of voting tabulation district 32 consisting  
3727 of:

3728 a. That part of tract 234 consisting of blocks 1007, 1008,  
3729 1009, 1010, 1011, 1012, 1013, 1014, 1017, 1018, 1019, 2000,  
3730 2001, 2002, 2003, 2004, 2005, 2006, 2007, 2008, 2009, 2010,  
3731 2012, 2013, 2014, 2015, 2016, 2017, 2018, 2019, 2020, 2021,  
3732 2022, 2023, 2024, 2025, 2026, 2027, 2028, 2029, 2030, 2031,  
3733 2033, and 2038.

3734 4. That part of voting tabulation district 33 consisting  
3735 of:

3736 a. That part of tract 235 consisting of blocks 1020, 1021,  
3737 1022, 1023, 1024, 1025, 3008, 3009, 3010, 3011, 3012, 3013, and  
3738 3015.

3739 5. That part of voting tabulation district 34 consisting  
3740 of:

3741 a. That part of tract 236 consisting of blocks 2000, 2001,

26-00001A-14A

20142A\_\_

3742 2002, 2003, 2004, 2005, 2006, 2007, 2008, 2009, 2010, 2011,  
3743 2012, 2013, 2014, 2015, 2016, 2017, 2018, 2019, 2020, and 2021.

3744 6. That part of voting tabulation district 35 consisting  
3745 of:

3746 a. That part of tract 215 consisting of blocks 1008, 1009,  
3747 1017, 1018, 1019, 3000, 3001, 3002, 3003, 3004, 3005, 3006,  
3748 3007, 3008, 3010, 3011, 3012, 3013, 3014, 3015, 3016, 3017,  
3749 3018, 3019, 3020, 3021, 3022, and 3023.

3750 b. That part of tract 236 consisting of blocks 1000, 1001,  
3751 1004, 1007, 1008, 1009, 1010, and 1011.

3752 c. That part of tract 237 consisting of blocks 2000 and  
3753 2001.

3754 d. That part of tract 9901 consisting of blocks 4, 5, and  
3755 6.

3756 7. That part of voting tabulation district 36 consisting  
3757 of:

3758 a. That part of tract 233 consisting of blocks 1016, 2007,  
3759 2009, 2010, 3005, 3006, 3007, and 3008.

3760 8. That part of voting tabulation district 37 consisting  
3761 of:

3762 a. That part of tract 229.01 consisting of block 1006.

3763 9. That part of voting tabulation district 103 consisting  
3764 of:

3765 a. That part of tract 221 consisting of blocks 1010, 1011,  
3766 1012, 1013, 1014, 1015, 1016, 1017, 1018, 1019, 1020, 1021,  
3767 1022, 1023, 1024, 1025, 1026, 1027, and 1028.

3768 b. That part of tract 222 consisting of blocks 1007, 1008,  
3769 1012, 1013, 1014, 1015, 1016, 1017, 1018, 1019, 1020, 1021,  
3770 1022, 1023, 1024, 1025, 1026, 1027, 1028, 1029, 1030, 1031,

26-00001A-14A

20142A\_\_

3771 1032, 1033, 1034, 1035, 1036, 1037, 1038, 2003, 2007, 2008,  
 3772 2009, 2010, 2011, 2012, 2013, 2014, 2015, 2016, 2017, 2018,  
 3773 2019, 2020, 2021, 2022, 2023, 2024, 2025, 2026, 2027, 2028,  
 3774 2029, 2030, 2031, 2032, 2033, 2034, 2035, 2036, 3000, 3001,  
 3775 3002, 3003, 3004, 3005, 3006, 3007, 3008, 3009, 3010, 3011,  
 3776 3012, 3013, 3014, 3015, 4000, 4001, 4002, 4003, 4004, 4005,  
 3777 4006, and 4007.  
 3778 c. That part of tract 223.02 consisting of block 3011.  
 3779 10. That part of voting tabulation district 106 consisting  
 3780 of:  
 3781 a. That part of tract 223.02 consisting of block 3010.  
 3782 11. That part of voting tabulation district 113 consisting  
 3783 of:  
 3784 a. That part of tract 221 consisting of blocks 1000, 1001,  
 3785 1002, 1003, 1004, 1005, 1006, 1007, 1008, and 1009.  
 3786 b. That part of tract 222 consisting of blocks 1000 and  
 3787 2002.  
 3788 c. That part of tract 223.02 consisting of block 3000.  
 3789 d. That part of tract 227 consisting of blocks 2019, 2020,  
 3790 2027, 2028, 2029, 2030, 2031, 2032, 2033, 2034, 2035, 2037,  
 3791 2038, 2039, 2040, 2041, 2042, 3032, 3033, and 3034.  
 3792 12. That part of voting tabulation district 114 consisting  
 3793 of:  
 3794 a. That part of tract 227 consisting of blocks 1023, 2010,  
 3795 and 2016.  
 3796 (15) District 15 is composed of:  
 3797 (a) That part of Hillsborough County consisting of:  
 3798 1. All of voting tabulation districts 106, 107, 108, 109,  
 3799 110, 111, 112, 113, 114, 115, 116, 117, 118, 119, 120, 121, 122,

Page 131 of 234

CODING: Words ~~stricken~~ are deletions; words underlined are additions.

26-00001A-14A

20142A\_\_

3800 123, 124, 125, 126, 127, 234, 235, 239, 240, 242, 243, 257, 258,  
 3801 259, 260, 261, 262, 264, 265, 266, 267, 268, 269, 270, 271, 272,  
 3802 273, 285, 286, 287, 288, 289, 290, 291, 292, 293, 294, 295, 296,  
 3803 297, 298, 299, 300, 301, 302, 303, 304, 305, 306, 307, 308, 309,  
 3804 310, 311, 312, 313, 314, 315, 316, 318, 319, 320, 321, 322, 333,  
 3805 334, 335, 336, 337, 338, 339, 340, 341, 342, 343, 344, 345, 346,  
 3806 347, 348, 349, 350, 351, 352, 353, 354, 355, 356, 357, 358, 359,  
 3807 360, 361, 362, 363, 364, 365, 366, 367, 368, 369, 370, 371, 372,  
 3808 373, 374, 375, 376, 377, 378, 379, 380, 381, 382, 383, 384, 385,  
 3809 387, 388, 391, 393, 394, 397, 403, 404, 405, 406, 407, 408, 409,  
 3810 410, 411, 412, 413, 414, 415, 416, 417, 418, 419, 420, 422, 423,  
 3811 424, 425, 426, 427, 428, 509, 512, 514, 515, 516, and 517.  
 3812 2. That part of voting tabulation district 230 consisting  
 3813 of:  
 3814 a. That part of tract 108.05 consisting of block 1008.  
 3815 b. That part of tract 112.05 consisting of blocks 1000,  
 3816 1001, 1002, 1003, 1004, 1011, and 1014.  
 3817 c. That part of tract 112.06 consisting of blocks 1000,  
 3818 1001, 1002, 1003, 1004, 1005, 1006, 1007, 1008, 1009, 2000,  
 3819 2001, 2002, 2003, 2006, 2007, 2008, 2009, and 2017.  
 3820 3. That part of voting tabulation district 241 consisting  
 3821 of:  
 3822 a. That part of tract 112.04 consisting of blocks 1000,  
 3823 1001, 1002, 1003, 1004, 1005, 1006, 1007, 1008, 1009, 1010,  
 3824 2000, 2001, 2002, 2003, 2004, 2005, 2006, 2007, 2008, 2009,  
 3825 2010, 2011, 2012, 2013, 3004, 4000, 4001, and 5000.  
 3826 4. That part of voting tabulation district 263 consisting  
 3827 of:  
 3828 a. That part of tract 110.03 consisting of blocks 1001,

Page 132 of 234

CODING: Words ~~stricken~~ are deletions; words underlined are additions.

26-00001A-14A

20142A\_\_

3829 1002, 1003, 1004, 1005, 1006, 1007, 1008, 1009, 1010, 1011,  
 3830 1012, 1013, 1014, 1015, 1016, 1017, 2000, 2001, 2002, 2003,  
 3831 2004, 2005, 2006, 2007, 2016, 2017, 2018, 2019, 2020, 2021,  
 3832 2022, 2024, 3000, 3001, 3002, 3003, 3004, 3005, 3006, 3007,  
 3833 3008, 3009, 3010, 3011, 3012, 3013, 3014, 3015, 3017, 3018,  
 3834 3019, 3020, 3021, 3022, 3023, and 3024.

3835 5. That part of voting tabulation district 282 consisting  
 3836 of:

3837 a. That part of tract 104.02 consisting of block 4002.

3838 6. That part of voting tabulation district 392 consisting  
 3839 of:

3840 a. That part of tract 133.21 consisting of blocks 2010,  
 3841 2011, 2012, 2013, 2014, 2015, 3006, 3007, 3008, 3009, 3010,  
 3842 3011, 3012, 3013, 3015, and 3016.

3843 7. That part of voting tabulation district 396 consisting  
 3844 of:

3845 a. That part of tract 133.21 consisting of blocks 2001 and  
 3846 2006.

3847 (b) That part of Polk County consisting of:

3848 1. All of voting tabulation districts 5, 7, 9, 10, 11, 12,  
 3849 13, 14, 15, 16, 17, 18, 19, 20, 21, 22, 23, 25, 26, 27, 28, 29,  
 3850 30, 31, 32, 33, 34, 35, 36, 37, 38, 39, 40, 42, 43, 44, 45, 46,  
 3851 47, 48, 49, 50, 51, 52, 53, 54, 55, 56, 57, 58, 59, 60, 61, 62,  
 3852 92, 93, 94, 95, 96, 97, 98, 99, 133, 135, 139, 142, and 146.

3853 2. That part of voting tabulation district 1 consisting of:

3854 a. That part of tract 121.11 consisting of blocks 1000,  
 3855 1001, 1002, 1003, 1004, 1005, 1006, 1007, 1008, 1009, 1010,  
 3856 1011, 1012, 1013, 1014, 1015, 1016, 1017, 1018, 1019, 1020,  
 3857 1021, 1022, 3000, 3001, 3002, 4000, 4001, 4002, 4003, and 4004.

Page 133 of 234

CODING: Words ~~stricken~~ are deletions; words underlined are additions.

26-00001A-14A

20142A\_\_

3858 b. That part of tract 123.06 consisting of blocks 1022,  
 3859 1023, 1024, 1025, 1026, 1027, 1028, 1029, 1030, 1031, 1032,  
 3860 1033, and 1034.

3861 c. That part of tract 123.07 consisting of blocks 1000,  
 3862 1001, 1002, 1003, 1004, 1005, 1006, 1007, 1008, 1009, 2000, and  
 3863 2001.

3864 d. That part of tract 123.09 consisting of blocks 1001 and  
 3865 1002.

3866 3. That part of voting tabulation district 6 consisting of:

3867 a. That part of tract 116.05 consisting of blocks 1069,  
 3868 1070, 1071, and 1075.

3869 b. That part of tract 123.04 consisting of block 2000.

3870 c. That part of tract 123.09 consisting of block 1018.

3871 4. That part of voting tabulation district 8 consisting of:

3872 a. That part of tract 123.03 consisting of blocks 1000,  
 3873 1001, 1002, 1003, 1004, and 1005.

3874 b. That part of tract 123.07 consisting of blocks 2002,  
 3875 2003, 2004, 2005, 2006, 2007, 2008, 2009, 2010, 2011, 2012,  
 3876 2013, 2014, 2015, 2016, 2017, 2018, 2019, 2020, and 2021.

3877 c. That part of tract 123.09 consisting of blocks 1010,  
 3878 1012, 1013, 1014, 1015, 1016, 1017, and 1019.

3879 5. That part of voting tabulation district 24 consisting  
 3880 of:

3881 a. That part of tract 116.03 consisting of blocks 1000,  
 3882 1001, 1002, 1003, 1004, 1005, 1006, 1007, 1008, 1009, 1010,  
 3883 1011, 1012, 1013, 1014, 1015, 1016, 1022, 1023, 1024, 1025,  
 3884 1026, 1027, 1028, 1029, 1030, 1031, 1032, 1033, 1034, 1035,  
 3885 1036, 1037, 1038, 1039, 1040, 1041, 1042, 1043, 1044, 1045,  
 3886 1046, 1047, 1048, 1049, 1050, 1051, 1054, and 1055.

Page 134 of 234

CODING: Words ~~stricken~~ are deletions; words underlined are additions.

26-00001A-14A

20142A\_\_

3887 b. That part of tract 116.04 consisting of blocks 2008,  
 3888 2014, 2015, 2016, 2017, 2018, 2019, 2020, 2021, 2022, 2023,  
 3889 2024, 2025, 2026, 2027, 2028, 2033, 2034, 2035, 2036, 2037,  
 3890 2038, 2039, 2040, 2041, 2042, 2043, 2044, 2045, 2046, 2047,  
 3891 2048, 2049, 2050, 2051, 2052, 2053, 2054, 2055, 2056, and 2057.  
 3892 6. That part of voting tabulation district 41 consisting  
 3893 of:  
 3894 a. That part of tract 117.21 consisting of blocks 1027,  
 3895 1028, 1030, 1031, 1032, 1034, 1035, 1052, 1053, 1054, 1055,  
 3896 1056, 1057, 1058, 1059, 1060, 1061, 1062, 1063, 1064, 1065,  
 3897 1066, 2004, 2005, 2006, 2007, 2008, 2009, 2010, 2011, 2012,  
 3898 2013, 2014, 2015, 2016, 2017, 2018, 2019, 2020, 2021, 2022,  
 3899 2023, 2024, 2026, 2027, 2029, 2030, 2031, 2032, 2033, 2034,  
 3900 2035, 2036, 2037, 2038, 2039, 2042, 2043, 2049, 2063, 2065,  
 3901 2066, 2067, 2070, 2071, 2072, 2075, 2076, and 2077.  
 3902 7. That part of voting tabulation district 63 consisting  
 3903 of:  
 3904 a. That part of tract 116.04 consisting of blocks 3006,  
 3905 3007, and 3047.  
 3906 b. That part of tract 116.06 consisting of blocks 1002,  
 3907 1003, 1005, 1006, 1007, 1008, 1009, 1010, 1011, 1012, 1013,  
 3908 1014, 1015, 1016, 1021, 1022, 1028, 1029, 1048, 1049, 1050,  
 3909 1062, 1063, and 1064.  
 3910 8. That part of voting tabulation district 65 consisting  
 3911 of:  
 3912 a. That part of tract 116.04 consisting of blocks 2000,  
 3913 2003, 2010, 2012, 2013, 3024, 3025, 3026, 3037, 3038, 3039, and  
 3914 3040.  
 3915 b. That part of tract 116.06 consisting of blocks 1004,

Page 135 of 234

CODING: Words ~~stricken~~ are deletions; words underlined are additions.

26-00001A-14A

20142A\_\_

3916 1017, 1018, 1019, 1020, 1023, 1024, 1025, 1026, 1027, 1030,  
 3917 1031, 1032, 1033, 1034, 1043, 1044, 1045, 1051, 1052, 1053,  
 3918 1058, 1059, 1060, 2000, 2001, 2002, 2003, 2004, 2005, 2007,  
 3919 2008, 2009, 2010, 2011, 2012, 2013, 2014, 2015, 2016, 2017,  
 3920 2018, 2031, 2051, 2052, 2053, 2054, 2055, and 2056.  
 3921 9. That part of voting tabulation district 78 consisting  
 3922 of:  
 3923 a. That part of tract 117.21 consisting of block 2069.  
 3924 b. That part of tract 147.02 consisting of blocks 1029,  
 3925 2000, 2001, 2002, 2003, 2004, 2007, 2009, 2010, 2011, 2012,  
 3926 2013, 2014, 2015, 2016, 2017, 2019, 2021, 2022, 2023, 2024,  
 3927 2025, 2026, 2031, 2052, 4005, and 4006.  
 3928 10. That part of voting tabulation district 100 consisting  
 3929 of:  
 3930 a. That part of tract 145.01 consisting of blocks 1032,  
 3931 1033, 1034, 1035, 1036, 1046, 1048, 2001, 2002, 2003, 2004,  
 3932 2005, 2006, 2007, 2008, 2009, 2010, 2011, 2015, 2016, 2017,  
 3933 2018, 2019, 2020, 2021, 2022, 2023, 2024, 2025, 2026, 2027,  
 3934 2028, 2029, 2030, 2031, 2032, 2033, and 2034.  
 3935 b. That part of tract 153.01 consisting of blocks 2000,  
 3936 2001, 2002, 2003, 2004, 2005, 2006, 2007, 2008, 2009, 2010,  
 3937 2011, 2012, 2013, 2014, 2015, 2018, 2021, 2023, 2024, 2025,  
 3938 2027, 2028, 2029, 2030, 2032, 2034, 2035, 2036, 2037, 2067,  
 3939 2084, 2085, 2086, 2087, 2093, 2094, 2095, 2096, 2097, 2098,  
 3940 2099, 2101, 2105, 3048, and 3050.  
 3941 11. That part of voting tabulation district 102 consisting  
 3942 of:  
 3943 a. That part of tract 153.01 consisting of blocks 2026,  
 3944 2031, 2047, 2081, 2082, and 2083.

Page 136 of 234

CODING: Words ~~stricken~~ are deletions; words underlined are additions.

26-00001A-14A

20142A\_\_

3945 b. That part of tract 159 consisting of blocks 1033, 1034,  
 3946 1035, 1038, 1039, 1073, and 1196.  
 3947 (16) District 16 is composed of:  
 3948 (a) All of Sarasota County.  
 3949 (b) That part of Manatee County consisting of:  
 3950 1. All of voting tabulation districts 1, 2, 3, 4, 5, 6, 7,  
 3951 8, 9, 10, 11, 12, 13, 14, 15, 16, 17, 18, 20, 22, 23, 24, 25,  
 3952 26, 27, 28, 29, 30, 31, 32, 33, 34, 35, 36, 37, 38, 39, 40, 41,  
 3953 42, 43, 44, 45, 46, 47, 48, 49, 50, 51, 52, 53, 54, 55, 56, 57,  
 3954 58, 59, 60, 61, 62, 63, 64, 65, 66, 67, 68, 69, 70, 71, 72, 73,  
 3955 74, 75, 76, 77, 78, 79, 80, 81, 82, 83, 84, 85, 86, 87, 88, 89,  
 3956 90, 91, 92, 93, 94, 95, 96, 97, 98, 99, 100, 101, 102, 103, 104,  
 3957 105, 106, 107, 108, 109, 110, 111, 112, 113, 114, 115, 116, 117,  
 3958 118, 119, 120, 121, 122, 123, 124, 125, 126, 127, 128, 129, 130,  
 3959 131, 132, 133, 134, 135, 137, 138, 139, 140, 141, 142, 143, 144,  
 3960 145, 146, 147, 148, 149, 150, 151, 152, 153, 154, 155, 156, 157,  
 3961 158, 159, 160, 161, 162, 163, 164, 165, 166, 167, 168, 169, 170,  
 3962 171, 172, 173, 174, 175, 176, 177, 178, 179, 180, 181, 182, 183,  
 3963 184, 185, 186, 187, 188, 189, 190, 191, 192, 193, 194, 195, 196,  
 3964 197, 198, 199, 200, 201, 202, 203, 204, 205, 207, 208, 209, 210,  
 3965 211, 212, 213, 214, 215, 216, 217, 218, 219, 220, 221, 222, 223,  
 3966 and 224.  
 3967 2. That part of voting tabulation district 19 consisting  
 3968 of:  
 3969 a. That part of tract 19.09 consisting of blocks 1000 and  
 3970 1012.  
 3971 b. That part of tract 19.1 consisting of blocks 1001, 1005,  
 3972 1006, and 1028.  
 3973 c. That part of tract 19.11 consisting of blocks 1000,

Page 137 of 234

CODING: Words ~~stricken~~ are deletions; words underlined are additions.

26-00001A-14A

20142A\_\_

3974 1001, 1002, 1003, 1004, 1005, 1006, 1007, 1008, 1009, 1010,  
 3975 1011, 1012, 1013, 1020, 1021, 1022, 1023, 1024, 1025, 1026,  
 3976 1032, 1033, 1034, 1035, 1036, 1037, 1038, 1040, and 1101.  
 3977 d. That part of tract 19.12 consisting of blocks 1000,  
 3978 1001, 1002, 1031, 1037, 1042, 1043, 1044, 1045, 1046, 1047,  
 3979 1048, 1049, 1050, 1051, 1055, 1056, and 1057.  
 3980 e. That part of tract 19.13 consisting of blocks 1000,  
 3981 1001, 1002, 1003, 1004, 1005, 1006, 1007, 1008, 1009, 1010,  
 3982 1011, 1012, 1013, 1014, 1015, 1016, 1017, 1018, 1019, 1020,  
 3983 1021, 1022, 1023, 1024, 1025, 1026, 1027, 1028, 1029, 1030,  
 3984 1031, 1032, 1033, 1034, 1035, 1036, 1037, 1038, 1039, 1040,  
 3985 1041, 1042, 1043, 1044, 1046, 1047, 1048, 1049, 1050, 1051,  
 3986 1052, 1053, 1055, 1056, 1057, 1058, 1059, 1060, 1061, and 1062.  
 3987 f. That part of tract 19.14 consisting of blocks 1028,  
 3988 1029, 1030, 1031, 1032, 1033, 1034, 1035, 1036, 1037, 1038,  
 3989 1039, 1040, 1041, 1042, 1043, 1044, 1045, 1046, 1047, 1048,  
 3990 1049, 1052, 1053, 1054, 1055, 1081, 1152, 1153, 1154, 1155,  
 3991 1160, 1161, 1162, 1163, 1164, 1165, 1166, 1167, 1168, 1177,  
 3992 1178, 1179, 1181, 1182, 1183, 1187, 1188, 1189, and 1190.  
 3993 g. That part of tract 20.14 consisting of blocks 1000,  
 3994 1004, 1034, 1050, 2000, 2009, 2010, 2014, 2015, 2016, and 2036.  
 3995 3. That part of voting tabulation district 206 consisting  
 3996 of:  
 3997 a. That part of tract 20.07 consisting of blocks 1000,  
 3998 1001, 1002, 1003, 1004, 1005, 1006, 1007, 1008, 1009, 1010,  
 3999 1011, 1012, 1015, 1016, 1017, 1018, 1019, 1020, 1021, 1022,  
 4000 1036, 1037, 1038, and 1042.  
 4001 (17) District 17 is composed of:  
 4002 (a) All of Charlotte County.

Page 138 of 234

CODING: Words ~~stricken~~ are deletions; words underlined are additions.

26-00001A-14A

20142A\_\_

4003 (b) All of DeSoto County.  
 4004 (c) All of Glades County.  
 4005 (d) All of Hardee County.  
 4006 (e) All of Highlands County.  
 4007 (f) All of Okeechobee County.  
 4008 (g) That part of Hillsborough County consisting of:  
 4009 1. All of voting tabulation districts 323, 324, 325, 326,  
 4010 327, 328, 329, 330, 331, 332, 434, 435, 436, 437, 438, 439, 441,  
 4011 442, 443, 444, 445, 446, 447, 448, 449, 450, 451, 452, 453, 454,  
 4012 455, 456, 457, 458, 459, 460, 461, 482, 483, 484, 485, 487, 488,  
 4013 489, 490, 491, 492, 493, 494, 495, 496, 497, 498, 499, 500, 501,  
 4014 502, 503, 504, 505, 506, 507, 508, 510, and 522.  
 4015 (h) That part of Lee County consisting of:  
 4016 1. All of voting tabulation districts 2, 3, 4, 5, 6, 7, 8,  
 4017 47, 64, 92, 98, 99, 100, 101, 103, 109, 129, 130, 131, 132, 133,  
 4018 175, 176, 177, 183, 184, 185, 186, 259, 260, and 265.  
 4019 2. That part of voting tabulation district 9 consisting of:  
 4020 a. That part of tract 401.25 consisting of blocks 1001,  
 4021 1002, 1009, 1010, 1011, 1012, 1013, 1014, 1015, 1016, 1017,  
 4022 1018, 1019, 1020, 1021, 1022, 1023, 1024, 1025, 1026, 1027,  
 4023 1028, 1029, 1030, 1031, 1032, 1033, 1034, 1035, 1036, 1039,  
 4024 1040, 1041, 1042, 1043, 1044, 1045, 1046, 1049, 1050, 1051,  
 4025 1052, 1053, 1056, 1057, 1058, 1059, 1067, and 1068.  
 4026 b. That part of tract 401.26 consisting of blocks 1000,  
 4027 1001, 1002, 1003, 1004, 1005, 1006, 1007, 1008, 1009, 1010,  
 4028 1011, 1012, 1013, 1014, 1015, 1016, 1017, 1018, 1019, 1020,  
 4029 1021, 1022, 1023, 1024, 1025, 1026, 1027, 1028, 1029, 1030,  
 4030 1031, 1032, 1033, 1034, 1035, 1036, 1037, 1038, 1039, 2000,  
 4031 2001, 2002, 2003, 2004, 2005, 2006, 2007, 2008, 2009, 2010,

26-00001A-14A

20142A\_\_

4032 2011, 2012, 2013, 2014, 2015, 2016, 2017, 2018, 2019, 2020,  
 4033 2021, 2022, 2023, 2024, 2025, 2026, 2027, 2028, 2029, 2030,  
 4034 2031, 2032, 2033, 2034, 2035, 2036, 2037, 2038, 2039, 2040,  
 4035 2041, 2042, 2043, 2044, 2045, 2046, 2048, 2049, 2050, 2051,  
 4036 2052, 2053, 2054, 2055, 2056, 2057, 2058, 2059, and 2060.  
 4037 c. That part of tract 401.27 consisting of blocks 1006,  
 4038 2000, 2001, 2002, 2003, 2004, 2005, 2006, 2007, 2008, 2009,  
 4039 2010, 2011, 2012, 2013, 2014, 2015, 2016, 2017, 2018, 2019,  
 4040 2020, 2021, 2022, 2023, 2024, 2025, 2026, 2027, 2028, 2029,  
 4041 2030, 2031, 2032, 2033, 2034, 2035, 2036, 2037, 2038, 2039,  
 4042 2040, 2041, 2042, 2043, 2044, 2045, 2046, 2047, 2048, 2049,  
 4043 2050, 2051, 2052, 2053, 2054, 2055, 2056, 2057, 2058, 2059,  
 4044 2060, 2061, 2062, 2063, 2064, 2065, 2066, 2067, 2069, 2070,  
 4045 2071, 2072, 2073, 2074, 2075, 2076, 2077, 2078, 2079, 2080,  
 4046 2081, 2082, 2083, 2084, 2085, 2086, 2087, 2088, 2089, 2090,  
 4047 2091, 2092, 2093, 2094, 2095, 2096, 3000, 3001, 3002, 3003,  
 4048 3004, 3005, 3006, 3007, 3008, 3009, 3010, 3011, 3012, 3013,  
 4049 3014, 3015, 3016, 3017, 3018, 3019, 3020, 3021, 3022, 3023,  
 4050 3024, 3025, 3026, 3027, 3028, 3029, 3030, and 3031.  
 4051 3. That part of voting tabulation district 10 consisting  
 4052 of:  
 4053 a. That part of tract 203 consisting of blocks 3011 and  
 4054 3037.  
 4055 b. That part of tract 204 consisting of blocks 1000, 1001,  
 4056 1002, 1003, 1017, 1018, 1019, 1020, 1021, 1022, 1023, 1024,  
 4057 1025, 1026, 1027, 1028, 1029, 1030, 1031, 1032, and 1035.  
 4058 c. That part of tract 205.02 consisting of blocks 3000,  
 4059 3001, 3002, 3003, 3004, 3005, 3006, 3007, 3008, 3009, 3010,  
 4060 3011, 3012, 3013, 3014, 3015, 3016, 3017, 3018, 3019, 3020,

26-00001A-14A

20142A\_\_

4061 3021, 3022, 3023, 3024, 3025, 3026, 3027, 3028, 3029, 3030,  
 4062 3031, 3032, 3033, 3035, 3036, 3037, 3038, 3039, 3040, 3041,  
 4063 3042, 3043, 3044, 3045, 4000, 4001, 4002, 4003, 4004, 4005,  
 4064 4006, 4007, 4008, 4009, 4010, 4011, 4012, 4013, 4014, 4015,  
 4065 4016, 4019, 4020, 4021, 4022, 4023, 4024, 4025, 4026, 4027, and  
 4066 4028.

4067 4. That part of voting tabulation district 12 consisting  
 4068 of:

4069 a. That part of tract 208 consisting of blocks 1000, 1001,  
 4070 1002, 1003, 1004, 1005, 1006, 1007, 1008, 1009, 1010, 1011,  
 4071 1012, 1013, 1014, 1015, 1016, 1017, 1018, 1019, 1020, 1021,  
 4072 1022, 1023, 1024, 1025, 1026, 1027, 1028, 1029, 1030, 1031,  
 4073 1032, 6001, 6002, 6003, 6007, 6008, 6009, 6010, 6011, 6012,  
 4074 6013, 6014, 6015, 6016, 6017, 6018, 6019, 6020, 6021, 6023,  
 4075 6024, 6028, 6029, 6030, 6031, 6032, 6033, and 6034.

4076 5. That part of voting tabulation district 13 consisting  
 4077 of:

4078 a. That part of tract 4.01 consisting of blocks 2000 and  
 4079 2001.

4080 6. That part of voting tabulation district 14 consisting  
 4081 of:

4082 a. That part of tract 4.01 consisting of block 2006.

4083 7. That part of voting tabulation district 63 consisting  
 4084 of:

4085 a. That part of tract 205.01 consisting of block 1027.

4086 b. That part of tract 205.02 consisting of blocks 1000,  
 4087 1001, 1002, 1003, 1004, 1005, 1006, 1007, 1008, 1009, 1010,  
 4088 1011, 1012, 1013, 1014, 1015, 1016, 1017, 1018, 1019, 1020,  
 4089 1021, 1022, 1023, 1024, 1025, 1026, 1027, 1028, 1029, 1030,

Page 141 of 234

CODING: Words ~~stricken~~ are deletions; words underlined are additions.

26-00001A-14A

20142A\_\_

4090 1031, 1032, 1033, 1034, 1035, 1038, 2000, 2001, 2002, 2003,  
 4091 2004, 2005, 2006, 2007, 2008, 2009, 2010, 2011, 2012, 2013,  
 4092 2014, 2015, and 2016.

4093 c. That part of tract 206 consisting of blocks 3000, 3001,  
 4094 3002, 3003, 3004, 3005, 3006, 3007, 3008, 3009, 3010, 3014,  
 4095 3015, 3016, 3017, 3018, 3019, 3020, 3021, 3022, 3026, 3027,  
 4096 3028, 3029, 3030, 4000, 4001, 4002, 4003, 4004, 4005, 4006,  
 4097 4007, 4008, 4009, 4010, 4011, 5000, 5001, 5002, 5003, 5004,  
 4098 5005, 5006, 5007, 5009, 5011, 5016, 5017, 5018, 5019, 5020,  
 4099 5021, 5022, 5023, 5024, 5025, 5026, and 5027.

4100 d. That part of tract 208 consisting of blocks 1033, 1034,  
 4101 6026, 6027, and 6035.

4102 8. That part of voting tabulation district 65 consisting  
 4103 of:

4104 a. That part of tract 202.01 consisting of blocks 1000,  
 4105 1001, 1002, 1003, 1004, 1005, 1006, 1008, 1009, 1010, 1013,  
 4106 1017, 1018, 1019, 1020, 1022, 1023, 1024, 1025, 1026, 1027,  
 4107 1028, 1029, 1030, 1031, 1032, 1033, 1034, 1038, 1039, 1040, and  
 4108 2014.

4109 b. That part of tract 202.02 consisting of block 2010.

4110 c. That part of tract 203 consisting of blocks 1000, 1001,  
 4111 2000, 4000, and 4003.

4112 d. That part of tract 204 consisting of blocks 2029, 2030,  
 4113 2031, 2032, 2033, 2034, 2036, 2037, 2039, 2040, 2042, 2043,  
 4114 2066, 2071, 2072, 2073, 2074, 2075, 2076, 2077, 2078, 2079,  
 4115 2080, 2081, 2082, 2083, 2084, 2085, 2086, 2087, 2088, 2089,  
 4116 2090, 2091, 2092, 2093, 2094, 2095, 2098, 2101, 2102, and 2104.

4117 9. That part of voting tabulation district 72 consisting  
 4118 of:

Page 142 of 234

CODING: Words ~~stricken~~ are deletions; words underlined are additions.

26-00001A-14A

20142A\_\_

4119 a. That part of tract 4.02 consisting of blocks 1016, 1017,  
 4120 and 1020.

4121 10. That part of voting tabulation district 82 consisting  
 4122 of:

4123 a. That part of tract 403.14 consisting of blocks 1010 and  
 4124 1011.

4125 11. That part of voting tabulation district 97 consisting  
 4126 of:

4127 a. That part of tract 201.01 consisting of blocks 1000,  
 4128 1001, 1002, 1003, 1004, 1005, 1006, 1008, 1009, 1010, 1011,  
 4129 1012, 1014, 1015, 1016, 1017, 1018, 1019, 1022, 1023, 3000,  
 4130 3001, 3002, 3003, 3004, 3005, 3006, 3007, 3008, 3009, 3010,  
 4131 3011, 3012, 3013, 3014, 3015, 3016, 3017, 3018, 3019, 3020,  
 4132 3021, 3022, 3023, 3024, 3025, 3026, 3027, 3031, 3032, 3033,  
 4133 3034, 3035, 3036, and 3037.

4134 b. That part of tract 202.01 consisting of block 1007.

4135 12. That part of voting tabulation district 112 consisting  
 4136 of:

4137 a. That part of tract 402.03 consisting of blocks 1000,  
 4138 1001, 1002, 1003, 1004, 1005, 1006, 1007, 1008, 1009, 1010,  
 4139 1011, 1012, 1013, 1014, 1015, 1016, 1017, 1018, 1019, 1020,  
 4140 1026, 1027, 1028, 1029, 1030, 1031, 7050, 7051, 7052, 7053,  
 4141 7054, 7055, 7056, 7057, 7059, and 7060.

4142 b. That part of tract 402.07 consisting of blocks 1000,  
 4143 1001, 1002, 1003, 1004, 1005, 1006, 1007, 1008, 1009, 1010,  
 4144 1011, 1012, 1013, 1014, 1015, 1016, 1017, 1018, 1019, 1020,  
 4145 1021, 1022, 1023, 1024, 1025, 1026, 1027, 1028, 1029, 1030,  
 4146 1031, 1032, 1033, 2036, and 2042.

4147 c. That part of tract 403.05 consisting of block 4000.

Page 143 of 234

CODING: Words ~~stricken~~ are deletions; words underlined are additions.

26-00001A-14A

20142A\_\_

4148 13. That part of voting tabulation district 113 consisting  
 4149 of:

4150 a. That part of tract 402.03 consisting of blocks 1021,  
 4151 1022, 1023, 1024, 1025, 1032, 3052, 3053, 6031, 6032, 6033,  
 4152 6034, 6035, 6036, 6037, 6038, 6039, 6040, 6041, 6042, 6043,  
 4153 6044, 6045, 6046, 6047, 6048, 6049, 6050, 6051, 6052, 6053,  
 4154 6054, 6055, and 7058.

4155 b. That part of tract 403.05 consisting of blocks 3003,  
 4156 3004, 3006, 3007, 3008, 3009, 3010, 3011, 3012, 3013, 3014,  
 4157 3015, 3016, 3017, 3018, 3019, 3020, 3021, 3022, 3023, 3024,  
 4158 3025, 3026, 3027, 3029, 3030, 3031, and 4002.

4159 14. That part of voting tabulation district 235 consisting  
 4160 of:

4161 a. That part of tract 401.25 consisting of blocks 1000,  
 4162 1003, 1004, 1005, 1006, 1007, 1008, 1037, 1038, 1047, 1048,  
 4163 1054, 1055, 1060, 1061, 1062, 1063, 1064, 1065, 1066, and 1069.

4164 b. That part of tract 403.05 consisting of block 3000.

4165 15. That part of voting tabulation district 257 consisting  
 4166 of:

4167 a. That part of tract 4.01 consisting of block 2005.

4168 b. That part of tract 4.02 consisting of blocks 1018 and  
 4169 1019.

4170 c. That part of tract 302.01 consisting of blocks 1038 and  
 4171 1039.

4172 d. That part of tract 302.02 consisting of blocks 1002,  
 4173 1003, 1004, 1005, 1010, 1011, 1012, 1013, 1014, 1015, 1016,  
 4174 1017, 1018, 1019, 1020, 1021, 1022, 1023, 1024, 1025, 1026,  
 4175 1027, 1028, 1029, 1030, 1031, 1032, 1034, 1036, 1037, 1038, and  
 4176 1039.

Page 144 of 234

CODING: Words ~~stricken~~ are deletions; words underlined are additions.



26-00001A-14A

20142A\_\_

4177 16. That part of voting tabulation district 258 consisting  
 4178 of:  
 4179 a. That part of tract 4.02 consisting of blocks 1000, 1001,  
 4180 1002, 1003, 1004, 1005, 1006, 1007, 1008, 1009, 1010, 1011,  
 4181 1012, 1013, 1014, 1015, 1022, 1023, and 1025.  
 4182 b. That part of tract 302.01 consisting of blocks 1013,  
 4183 1014, 1015, 1030, 1031, 1032, 1035, 1036, 1040, 1041, and 1042.  
 4184 c. That part of tract 401.23 consisting of blocks 1000,  
 4185 1001, 1002, 1003, 1004, 1005, 1006, 1007, 1008, 1009, 1010, and  
 4186 1011.  
 4187 (i) That part of Manatee County consisting of:  
 4188 1. All of voting tabulation districts 21 and 136.  
 4189 2. That part of voting tabulation district 19 consisting  
 4190 of:  
 4191 a. That part of tract 19.14 consisting of blocks 1071,  
 4192 1072, 1073, 1074, 1075, 1076, 1079, 1080, 1082, 1083, 1084,  
 4193 1085, 1086, 1087, 1088, 1089, 1090, 1091, 1092, 1093, 1094,  
 4194 1095, 1096, 1097, 1098, 1099, 1100, 1101, 1102, 1103, 1104,  
 4195 1105, 1106, 1107, 1108, 1109, 1110, 1134, 1135, 1136, 1137,  
 4196 1138, 1139, 1140, 1141, 1142, 1145, 1146, 1147, 1148, 1149,  
 4197 1150, 1151, 1169, 1170, 1171, 1172, 1173, 1174, 1175, 1176,  
 4198 1180, 1184, 1185, 1186, 1191, and 1192.  
 4199 3. That part of voting tabulation district 206 consisting  
 4200 of:  
 4201 a. That part of tract 20.1 consisting of blocks 1031, 1032,  
 4202 1033, 1034, 1035, 1036, 1037, 1038, 1039, 1040, 1041, 1042,  
 4203 1043, 1044, 1045, 1046, 1047, 1048, 1049, and 1054.  
 4204 (j) That part of Polk County consisting of:  
 4205 1. All of voting tabulation districts 77, 79, 88, 89, 90,

Page 145 of 234

CODING: Words ~~stricken~~ are deletions; words underlined are additions.

26-00001A-14A

20142A\_\_

4206 101, 103, 104, 105, 106, 107, 108, 109, 110, 111, 112, 113, 114,  
 4207 115, 116, 118, 119, 120, 121, 122, 123, 124, 125, 127, 134, 137,  
 4208 138, 140, 141, and 144.  
 4209 2. That part of voting tabulation district 75 consisting  
 4210 of:  
 4211 a. That part of tract 138.02 consisting of blocks 2057,  
 4212 2097, and 3013.  
 4213 b. That part of tract 147.01 consisting of blocks 1000,  
 4214 1001, 1002, 1014, 1054, 2001, 2002, 2003, 2004, 2005, 2006,  
 4215 2007, 2008, 2009, 2010, 2011, 2012, 2013, 2014, 2015, 2048,  
 4216 2049, 2050, 2051, 2052, 2053, 2063, 2132, and 2133.  
 4217 3. That part of voting tabulation district 76 consisting  
 4218 of:  
 4219 a. That part of tract 141.23 consisting of blocks 1001 and  
 4220 1087.  
 4221 4. That part of voting tabulation district 78 consisting  
 4222 of:  
 4223 a. That part of tract 147.01 consisting of blocks 1003,  
 4224 1004, 1005, 1006, 1007, 1008, 1009, 1010, 1011, 1012, 1013,  
 4225 1015, 1016, 1017, 1018, 1019, 1020, 1021, 1022, 1023, 1024,  
 4226 1025, 1026, 1027, 1028, 1029, 1039, 1041, 1042, 1053, and 2064.  
 4227 b. That part of tract 147.02 consisting of blocks 1000,  
 4228 1001, 1002, 1003, 1004, 1005, 1006, 1007, 1008, 1009, 1010,  
 4229 1011, 1012, 1013, 1014, 1015, 1016, 1017, 1018, 1019, 1020,  
 4230 1021, 1022, 1023, 1024, 1025, 1026, 1027, 1028, 1030, 3012,  
 4231 3025, 3027, 3028, and 3030.  
 4232 5. That part of voting tabulation district 85 consisting  
 4233 of:  
 4234 a. That part of tract 141.05 consisting of block 1042.

Page 146 of 234

CODING: Words ~~stricken~~ are deletions; words underlined are additions.

26-00001A-14A

20142A\_\_

4235 6. That part of voting tabulation district 87 consisting  
 4236 of:  
 4237 a. That part of tract 141.21 consisting of blocks 1064,  
 4238 1065, 1066, 1067, and 1082.  
 4239 7. That part of voting tabulation district 100 consisting  
 4240 of:  
 4241 a. That part of tract 153.01 consisting of blocks 2016,  
 4242 3005, 3006, 3007, 3008, 3009, 3010, 3011, 3012, 3013, 3014,  
 4243 3015, 3016, 3017, 3018, 3019, 3020, 3021, 3022, 3023, 3024,  
 4244 3025, 3026, 3027, 3030, 3031, 3032, 3033, 3034, 3035, 3036,  
 4245 3037, 3038, 3043, 3049, 3053, 3054, and 3055.  
 4246 8. That part of voting tabulation district 102 consisting  
 4247 of:  
 4248 a. That part of tract 153.01 consisting of blocks 2038,  
 4249 2039, 2040, and 2100.  
 4250 b. That part of tract 159 consisting of blocks 1040, 1041,  
 4251 1042, 1043, 1044, 1045, 1046, 1047, 1048, 1049, 1050, 1051,  
 4252 1052, 1053, 1054, 1055, 1056, 1057, 1058, 1059, 1060, 1061,  
 4253 1062, 1063, 1064, 1065, 1066, 1067, 1068, 1069, 1070, 1071,  
 4254 1072, 1074, 1075, 1076, 1077, 1078, 1088, 1089, 1090, 1091,  
 4255 1092, 1155, 1156, 1169, 1175, 1178, 1180, 1181, and 1182.  
 4256 9. That part of voting tabulation district 126 consisting  
 4257 of:  
 4258 a. That part of tract 138.02 consisting of blocks 2075,  
 4259 2076, 2077, 2082, 2083, 2084, 2091, 2094, 2095, 2096, and 2098.  
 4260 b. That part of tract 140.01 consisting of blocks 1049 and  
 4261 1050.  
 4262 c. That part of tract 140.05 consisting of blocks 1000,  
 4263 1001, 1004, 1005, 1006, 1007, 1008, 1011, 1012, 1013, 1014,

Page 147 of 234

CODING: Words ~~stricken~~ are deletions; words underlined are additions.

26-00001A-14A

20142A\_\_

4264 1015, 1016, 1017, 1018, 1020, 1021, 1022, 1023, 1024, 1025,  
 4265 1026, 1027, 1028, 1029, 1030, 1031, 1032, 1034, 1036, 2001,  
 4266 2003, 2004, 2005, 2006, 2007, 2008, 2009, 2010, 2012, 2013,  
 4267 2015, 2016, 2017, 2018, 2019, 2020, 2021, 2022, 2026, 2027,  
 4268 2028, 2032, 2033, 2034, 2035, 2037, 2038, 2039, 2040, 2041,  
 4269 2042, 2043, 2044, 2045, 2046, 2047, 2048, 2049, 2050, 2051,  
 4270 2052, 2053, 2054, 2055, 2056, 2057, 2058, 2059, 2060, 2061,  
 4271 2062, 2063, 2064, 2065, 2066, 2067, 2068, 2069, 2070, 2071,  
 4272 2072, 2073, 2074, 2075, 2076, 2077, 2078, 2079, 2080, 2081,  
 4273 2083, 2086, 2087, 2089, and 2090.  
 4274 d. That part of tract 140.06 consisting of blocks 1014,  
 4275 1015, 1016, 1017, 1018, 1019, 1021, 1022, 1023, 1024, 1025,  
 4276 1026, 1027, 1028, 1029, 1030, 1031, 1032, 1033, 1034, 1035,  
 4277 1036, 1037, 1038, 1039, 1040, 1041, 1042, 1043, 1044, 1045,  
 4278 1046, 1049, 1050, 1051, 1052, 1053, 1054, 1055, 1056, 1057,  
 4279 1058, and 1063.  
 4280 e. That part of tract 145.01 consisting of blocks 4000,  
 4281 4001, 4002, 4003, 4004, 4005, 4006, 4007, 4008, 4009, 4010,  
 4282 4020, 4021, 4022, 4023, 4024, 4025, 4026, 4027, 4028, 4029,  
 4283 4030, 4031, 4032, 4033, 4034, 4035, 4036, 4037, 4038, 4039,  
 4284 4040, 4041, 4042, 4063, 4064, 4065, 4066, 4067, 4077, 4078,  
 4285 4079, 4080, 4081, 4082, 4083, 4084, 4085, 4086, 4087, 4088,  
 4286 4089, 4092, 4094, 4095, 4096, 4097, 4098, 4099, and 4100.  
 4287 f. That part of tract 145.02 consisting of blocks 1000,  
 4288 1001, and 1004.  
 4289 g. That part of tract 146 consisting of blocks 1000, 1001,  
 4290 1002, 1003, 1004, 1005, 1006, 1007, 1008, 1009, 1010, 1011,  
 4291 1012, 1013, 1014, 1016, 1017, 1018, 1019, 1020, 1021, 1022,  
 4292 1023, 1024, 1025, 1036, 1037, 1038, 1039, 1042, 1043, 1061,

Page 148 of 234

CODING: Words ~~stricken~~ are deletions; words underlined are additions.

26-00001A-14A

20142A\_\_

4293 1062, 1063, 1064, 1065, 1066, 1067, 1070, 1071, 1072, 1076, and  
 4294 1077.

4295 h. That part of tract 147.01 consisting of blocks 2000,  
 4296 2016, 2017, 2018, 2019, 2020, 2021, 2022, 2023, 2024, 2025,  
 4297 2026, 2027, 2028, 2029, 2030, 2031, 2032, 2033, 2034, 2035,  
 4298 2036, 2037, 2038, 2039, 2040, 2060, 2061, 2062, 2128, 2129, and  
 4299 2131.

4300 10. That part of voting tabulation district 128 consisting  
 4301 of:

4302 a. That part of tract 137.02 consisting of block 3036.  
 4303 b. That part of tract 139.02 consisting of block 2020.

4304 11. That part of voting tabulation district 129 consisting  
 4305 of:

4306 a. That part of tract 139.01 consisting of blocks 1010,  
 4307 1011, 1012, 1013, 1014, 1027, 1028, and 2031.

4308 b. That part of tract 139.02 consisting of blocks 2000,  
 4309 2001, 2002, 2003, 2004, 2005, 2006, 2007, 2008, 2009, 2010,  
 4310 2011, 2012, 2013, 2014, 2015, 2016, 2017, 2018, 2019, 2021,  
 4311 2022, 2023, 2024, 2025, 2026, 2027, 2028, 2029, 2030, 2031,  
 4312 2032, 2033, 2034, 2035, 2036, 2037, 2038, 2039, 2040, 2041,  
 4313 2042, 2043, 2044, 2045, 2046, 2047, 2048, 2049, 2050, 2051,  
 4314 2052, 2053, 2054, 2055, 2056, 2057, 2058, 2059, 2060, 2061,  
 4315 2062, 2063, 2064, 2065, 2066, 2067, 2068, 2069, 2070, 2071,  
 4316 2072, 2073, 2074, and 2075.

4317 c. That part of tract 140.05 consisting of blocks 1002,  
 4318 1003, 1009, 1010, 1033, 1035, 2023, 2024, 2025, 2029, 2030,  
 4319 2031, 2036, and 2093.

4320 (18) District 18 is composed of:  
 4321 (a) All of Martin County.

Page 149 of 234

CODING: Words ~~stricken~~ are deletions; words underlined are additions.

26-00001A-14A

20142A\_\_

4322 (b) All of St. Lucie County.

4323 (c) That part of Palm Beach County consisting of:

4324 1. All of voting tabulation districts 1, 2, 3, 4, 5, 6, 7,  
 4325 8, 9, 10, 11, 12, 13, 14, 15, 16, 17, 18, 19, 20, 21, 22, 23,  
 4326 24, 25, 26, 27, 28, 29, 30, 31, 32, 33, 34, 35, 36, 37, 38, 39,  
 4327 40, 41, 42, 43, 44, 45, 46, 47, 48, 49, 51, 52, 53, 54, 55, 56,  
 4328 57, 58, 59, 60, 61, 62, 63, 64, 65, 66, 67, 69, 70, 71, 72, 73,  
 4329 74, 75, 76, 77, 78, 79, 80, 81, 82, 83, 84, 85, 86, 87, 88, 89,  
 4330 90, 91, 92, 93, 94, 95, 96, 97, 98, 99, 100, 101, 102, 103, 104,  
 4331 105, 106, 107, 108, 109, 110, 111, 112, 113, 114, 115, 116, 117,  
 4332 118, 119, 120, 121, 122, 123, 124, 125, 126, 127, 128, 129, 130,  
 4333 131, 132, 133, 134, 135, 136, 137, 139, 140, 141, 142, 143, 144,  
 4334 145, 146, 147, 148, 149, 150, 151, 152, 153, 154, 155, 156, 157,  
 4335 158, 159, 160, 161, 162, 163, 164, 165, 166, 167, 168, 169, 170,  
 4336 171, 172, 173, 174, 175, 177, 178, 191, 192, 196, 197, 198, 199,  
 4337 200, 201, 202, 203, 206, 207, 209, 212, 215, 216, 217, 218, 219,  
 4338 220, 221, 222, 223, 226, 229, 233, 652, 653, 654, 655, 656, 657,  
 4339 658, 659, 660, 661, 662, 663, 664, 665, 666, 667, 668, 669, 670,  
 4340 671, 676, 680, 681, 682, 683, 686, 688, 689, 694, 695, 755, 756,  
 4341 839, 840, 843, 845, 846, 848, and 850.

4342 2. That part of voting tabulation district 50 consisting  
 4343 of:

4344 a. That part of tract 10.03 consisting of blocks 1006,  
 4345 1007, 1008, 1009, 1010, 1011, 1012, 1013, 1014, 1015, 1016,  
 4346 1017, 1026, 1029, 1030, and 1031.

4347 b. That part of tract 78.31 consisting of blocks 2000,  
 4348 2001, 2002, 2003, 2004, 2005, 2006, 2007, 2008, 2009, 2010,  
 4349 2011, 2012, 2013, 2014, 2015, 2016, 2017, 2018, 2019, 2020,  
 4350 2025, 2026, 2027, 2029, 2030, and 2031.

Page 150 of 234

CODING: Words ~~stricken~~ are deletions; words underlined are additions.

26-00001A-14A

20142A\_\_

4351 3. That part of voting tabulation district 176 consisting  
4352 of:  
4353 a. That part of tract 8.02 consisting of blocks 2025, 2026,  
4354 2027, 2028, 2029, and 2030.  
4355 b. That part of tract 9.03 consisting of blocks 1026, 1027,  
4356 and 1031.  
4357 4. That part of voting tabulation district 179 consisting  
4358 of:  
4359 a. That part of tract 10.03 consisting of block 1033.  
4360 5. That part of voting tabulation district 180 consisting  
4361 of:  
4362 a. That part of tract 10.04 consisting of block 5007.  
4363 6. That part of voting tabulation district 184 consisting  
4364 of:  
4365 a. That part of tract 10.04 consisting of blocks 1001,  
4366 1002, 1003, 1004, 1005, 1006, 1007, 1008, 5000, 5001, 5002,  
4367 5003, 5004, 5005, 5006, 5019, 5020, 5021, 5022, and 5023.  
4368 7. That part of voting tabulation district 187 consisting  
4369 of:  
4370 a. That part of tract 13.01 consisting of blocks 2001 and  
4371 3016.  
4372 8. That part of voting tabulation district 189 consisting  
4373 of:  
4374 a. That part of tract 11.01 consisting of block 1000.  
4375 b. That part of tract 11.02 consisting of blocks 1001 and  
4376 1002.  
4377 9. That part of voting tabulation district 205 consisting  
4378 of:  
4379 a. That part of tract 19.08 consisting of blocks 1007 and

Page 151 of 234

**CODING:** Words ~~stricken~~ are deletions; words underlined are additions.

26-00001A-14A

20142A\_\_

4380 1008.  
4381 10. That part of voting tabulation district 208 consisting  
4382 of:  
4383 a. That part of tract 19.07 consisting of blocks 1009,  
4384 1010, 1011, 1013, 1014, 1015, 1016, 1017, 1018, 1019, 1020,  
4385 1021, 1022, 1023, 1024, 1025, 1026, 1027, 1028, 1029, 1033,  
4386 2000, 2001, 2002, 2003, 2004, 2005, 2006, 2007, 2008, 2009,  
4387 2010, 2011, 2012, 2013, 2014, 2015, 2016, and 2017.  
4388 11. That part of voting tabulation district 230 consisting  
4389 of:  
4390 a. That part of tract 78.32 consisting of blocks 3002 and  
4391 3003.  
4392 b. That part of tract 78.33 consisting of blocks 2001,  
4393 2002, 2003, 2004, 2006, 2007, 2008, and 2009.  
4394 12. That part of voting tabulation district 232 consisting  
4395 of:  
4396 a. That part of tract 78.32 consisting of blocks 1009,  
4397 1010, 1011, 2001, 2002, 2003, 2004, 2005, 2006, 2007, 3001,  
4398 3004, and 3005.  
4399 b. That part of tract 78.33 consisting of block 1012.  
4400 13. That part of voting tabulation district 234 consisting  
4401 of:  
4402 a. That part of tract 78.32 consisting of blocks 1007 and  
4403 1008.  
4404 14. That part of voting tabulation district 235 consisting  
4405 of:  
4406 a. That part of tract 78.32 consisting of blocks 2000 and  
4407 3000.  
4408 b. That part of tract 78.33 consisting of block 2000.

Page 152 of 234

**CODING:** Words ~~stricken~~ are deletions; words underlined are additions.

26-00001A-14A

20142A\_\_

4409 15. That part of voting tabulation district 303 consisting  
 4410 of:  
 4411 a. That part of tract 19.08 consisting of blocks 1005,  
 4412 1009, 1010, 1011, 1012, 1013, 1014, 1015, 1016, 1017, 1018,  
 4413 1019, 1020, 1021, 1022, 1023, 1024, 1025, 2000, 2001, 2002,  
 4414 2003, 2004, 2005, 2006, 2007, 2010, 2011, 2013, 2014, and 3000.  
 4415 16. That part of voting tabulation district 675 consisting  
 4416 of:  
 4417 a. That part of tract 78.08 consisting of blocks 1020,  
 4418 1047, 1048, 1051, 1052, 1053, 1054, 1055, 1056, 1057, 1058,  
 4419 1059, 1060, 1061, 1062, 1063, 1064, 1065, 1066, 1067, 1068,  
 4420 1069, 1080, 1081, 1082, 1083, 1084, 1085, 1086, 1087, 1088,  
 4421 1089, 1090, 1091, 1092, 1093, 1094, 1095, 1096, and 1097.  
 4422 b. That part of tract 78.09 consisting of blocks 1076,  
 4423 1077, 1078, 1079, 1081, 1082, 1083, 1084, 1091, 1092, 1093,  
 4424 1095, 1096, 1097, 1098, 1099, 1100, 1101, 1102, 1104, and 1105.  
 4425 17. That part of voting tabulation district 685 consisting  
 4426 of:  
 4427 a. That part of tract 78.13 consisting of blocks 1000,  
 4428 1001, and 1003.  
 4429 18. That part of voting tabulation district 700 consisting  
 4430 of:  
 4431 a. That part of tract 78.18 consisting of blocks 1004,  
 4432 1005, 1006, 1012, and 1013.  
 4433 b. That part of tract 78.37 consisting of blocks 3009 and  
 4434 3010.  
 4435 19. That part of voting tabulation district 758 consisting  
 4436 of:  
 4437 a. That part of tract 10.02 consisting of blocks 1000 and

Page 153 of 234

CODING: Words ~~stricken~~ are deletions; words underlined are additions.

26-00001A-14A

20142A\_\_

4438 1004.  
 4439 20. That part of voting tabulation district 771 consisting  
 4440 of:  
 4441 a. That part of tract 5.11 consisting of blocks 1010, 1011,  
 4442 3019, and 3020.  
 4443 b. That part of tract 12 consisting of blocks 1000, 1001,  
 4444 1002, 1005, 1006, 1007, and 1008.  
 4445 21. That part of voting tabulation district 781 consisting  
 4446 of:  
 4447 a. That part of tract 18.02 consisting of block 3006.  
 4448 22. That part of voting tabulation district 833 consisting  
 4449 of:  
 4450 a. That part of tract 1.02 consisting of blocks 1000 and  
 4451 1017.  
 4452 b. That part of tract 4.06 consisting of blocks 1000 and  
 4453 1002.  
 4454 c. That part of tract 4.07 consisting of blocks 2000, 2001,  
 4455 2002, 2018, 2019, 2020, 2021, 2032, 2033, and 2034.  
 4456 d. That part of tract 4.1 consisting of blocks 3000 and  
 4457 3013.  
 4458 e. That part of tract 5.07 consisting of blocks 1000 and  
 4459 1017.  
 4460 f. That part of tract 5.09 consisting of blocks 1000 and  
 4461 2000.  
 4462 g. That part of tract 9900 consisting of blocks 1, 2, 3, 4,  
 4463 5, 6, 7, 8, 9, 10, and 11.  
 4464 (19) District 19 is composed of:  
 4465 (a) That part of Collier County consisting of:  
 4466 1. All of voting tabulation districts 1, 4, 5, 6, 8, 9, 11,

Page 154 of 234

CODING: Words ~~stricken~~ are deletions; words underlined are additions.

26-00001A-14A

20142A\_\_

4467 12, 13, 14, 15, 16, 17, 18, 19, 20, 21, 22, 23, 24, 25, 26, 27,  
 4468 28, 29, 30, 31, 32, 33, 34, 35, 36, 37, 38, 39, 40, 41, 42, 43,  
 4469 44, 45, 46, 47, 48, 49, 50, 51, 52, 53, 54, 55, 56, 85, 86, 87,  
 4470 88, 90, 91, 93, 94, 96, 97, 98, 99, 100, 101, 102, 103, 104,  
 4471 105, 106, 107, 108, 126, 128, 129, 135, 136, 137, and 142.  
 4472 2. That part of voting tabulation district 10 consisting  
 4473 of:  
 4474 a. That part of tract 106.05 consisting of blocks 1000,  
 4475 1007, 1008, 1009, 2001, 2002, 2008, 2009, 2010, 2012, 3000,  
 4476 3001, 3002, 3003, 3004, 3006, 3007, 3008, 3009, 3010, 3011, and  
 4477 3012.  
 4478 3. That part of voting tabulation district 79 consisting  
 4479 of:  
 4480 a. That part of tract 104.05 consisting of block 4028.  
 4481 b. That part of tract 104.18 consisting of block 2013.  
 4482 4. That part of voting tabulation district 89 consisting  
 4483 of:  
 4484 a. That part of tract 104.01 consisting of blocks 2018,  
 4485 2022, and 2023.  
 4486 b. That part of tract 104.05 consisting of block 4014.  
 4487 c. That part of tract 104.18 consisting of blocks 1000,  
 4488 1001, 1002, 1003, 1004, 1005, 1006, 1007, 1008, 1009, 1010,  
 4489 1011, 1012, 1013, 1014, 1015, 1016, 1017, 1018, 1019, 1020,  
 4490 1021, 1022, 1023, 1024, 1025, 1026, 1027, 1028, 1029, 1030,  
 4491 1031, 1032, 1033, 1034, 1035, 1036, 1037, 1038, 1039, 1040,  
 4492 1041, 1042, 1043, 1044, 1045, 1046, 1047, 1048, 1049, 1050,  
 4493 1051, 1052, 1053, 1054, 2006, 2014, and 2028.  
 4494 5. That part of voting tabulation district 92 consisting  
 4495 of:

Page 155 of 234

CODING: Words ~~stricken~~ are deletions; words underlined are additions.

26-00001A-14A

20142A\_\_

4496 a. That part of tract 104.01 consisting of blocks 1000,  
 4497 1023, 1033, and 2032.  
 4498 b. That part of tract 104.18 consisting of block 1055.  
 4499 c. That part of tract 105.06 consisting of blocks 3002,  
 4500 3003, 3004, 3005, 3006, 3007, 3020, 3021, 3022, 3023, 3024,  
 4501 3025, 3026, 3027, 3028, 3029, 3030, 3031, 3032, 3033, 3034,  
 4502 3035, 3036, 3037, 3038, 3039, and 3040.  
 4503 d. That part of tract 106.02 consisting of blocks 1007,  
 4504 1008, 1010, 1018, 2000, 2001, 2002, 2003, 2004, 2005, 2006,  
 4505 2007, 2008, 2009, 2010, 2011, 2018, 2019, and 2020.  
 4506 6. That part of voting tabulation district 112 consisting  
 4507 of:  
 4508 a. That part of tract 111.03 consisting of blocks 1000,  
 4509 1001, 1002, 1003, 1004, 1005, 1006, 1007, 1008, 1009, 1010,  
 4510 1011, 1012, 1013, 1014, 1015, 1016, 1017, 1018, 1019, 1020,  
 4511 1021, 1022, 1023, 1024, 1025, 1026, 1027, 2000, 2001, 2002,  
 4512 2003, 2004, 2005, 2006, 2007, 2008, 2009, 2010, 2011, 2012,  
 4513 2013, 2014, 2015, 2016, 2017, 2018, 2019, and 2020.  
 4514 7. That part of voting tabulation district 131 consisting  
 4515 of:  
 4516 a. That part of tract 4.01 consisting of blocks 1000, 1001,  
 4517 and 1002.  
 4518 b. That part of tract 4.02 consisting of blocks 1002, 1003,  
 4519 and 3004.  
 4520 c. That part of tract 5 consisting of blocks 1001, 1004,  
 4521 and 1019.  
 4522 d. That part of tract 101.06 consisting of block 3016.  
 4523 e. That part of tract 102.09 consisting of blocks 2008 and  
 4524 2009.

Page 156 of 234

CODING: Words ~~stricken~~ are deletions; words underlined are additions.

26-00001A-14A

20142A\_\_

4525 f. That part of tract 102.15 consisting of blocks 2007,  
 4526 2008, and 3006.  
 4527 g. That part of tract 108.03 consisting of blocks 1095,  
 4528 1096, 1118, and 1121.  
 4529 h. That part of tract 109.03 consisting of blocks 1061,  
 4530 1063, 1065, 1067, and 1068.  
 4531 i. That part of tract 110.02 consisting of block 1005.  
 4532 j. That part of tract 9900 consisting of blocks 1, 2, 3, 4,  
 4533 5, 6, 7, 8, 9, 10, 11, 12, 13, 14, 15, 16, 17, 18, 19, 20, and  
 4534 21.  
 4535 (b) That part of Lee County consisting of:  
 4536 1. All of voting tabulation districts 11, 15, 17, 18, 19,  
 4537 20, 21, 22, 23, 24, 25, 26, 27, 28, 29, 30, 31, 32, 33, 34, 35,  
 4538 36, 37, 38, 39, 40, 41, 42, 43, 44, 45, 46, 48, 49, 50, 51, 52,  
 4539 53, 54, 55, 56, 57, 58, 59, 60, 61, 62, 66, 67, 68, 69, 70, 71,  
 4540 73, 74, 75, 76, 77, 78, 79, 80, 81, 83, 84, 85, 86, 87, 88, 89,  
 4541 90, 91, 93, 94, 95, 96, 102, 104, 105, 106, 107, 108, 110, 111,  
 4542 114, 115, 116, 117, 118, 119, 120, 121, 122, 123, 124, 125, 126,  
 4543 127, 128, 134, 135, 136, 137, 138, 139, 140, 141, 142, 143, 144,  
 4544 145, 146, 147, 148, 149, 150, 151, 152, 153, 154, 155, 156, 157,  
 4545 158, 159, 160, 161, 162, 163, 164, 166, 167, 168, 169, 170, 171,  
 4546 172, 173, 174, 178, 179, 180, 181, 182, 187, 188, 189, 190, 191,  
 4547 192, 193, 194, 195, 196, 197, 198, 199, 200, 201, 202, 203, 204,  
 4548 205, 206, 207, 208, 209, 210, 211, 212, 213, 214, 215, 216, 217,  
 4549 218, 219, 220, 221, 222, 223, 224, 225, 226, 227, 228, 229, 230,  
 4550 231, 232, 233, 234, 236, 237, 238, 239, 240, 241, 242, 243, 245,  
 4551 246, 247, 248, 249, 250, 251, 252, 253, 254, 255, 256, 261, 262,  
 4552 263, 264, 266, 267, 268, 269, 270, 271, 272, 273, 274, 275, 276,  
 4553 277, 278, 279, 280, 281, 282, 283, 284, 285, 286, 287, 288, 289,

Page 157 of 234

CODING: Words ~~stricken~~ are deletions; words underlined are additions.

26-00001A-14A

20142A\_\_

4554 290, 292, 293, 294, 295, and 296.  
 4555 2. That part of voting tabulation district 9 consisting of:  
 4556 a. That part of tract 401.26 consisting of blocks 1040,  
 4557 1041, and 2047.  
 4558 b. That part of tract 403.01 consisting of blocks 4000,  
 4559 4001, 4002, 4003, 4004, 4005, 4006, 4007, 4008, 4009, 4010,  
 4560 4011, 4012, 4013, 4014, 4015, 4016, 4017, 4018, 4019, 4020,  
 4561 4021, 4022, 4023, 4024, 4025, 4026, 4027, 4028, 4029, 4030,  
 4562 4031, 4032, 4033, 4034, 4035, 4036, 4037, and 4038.  
 4563 3. That part of voting tabulation district 10 consisting  
 4564 of:  
 4565 a. That part of tract 204 consisting of blocks 1033 and  
 4566 1034.  
 4567 b. That part of tract 205.02 consisting of blocks 4017 and  
 4568 4018.  
 4569 4. That part of voting tabulation district 12 consisting  
 4570 of:  
 4571 a. That part of tract 102.03 consisting of block 1000.  
 4572 b. That part of tract 208 consisting of blocks 2000, 2001,  
 4573 2002, 2003, 2004, 2005, 2006, 2007, 2008, 2009, 2010, 2011,  
 4574 2012, 2013, 2014, 2015, 2016, 2017, 2018, 2019, 2020, 3000,  
 4575 3001, 3002, 3003, 3004, 3005, 3006, 3007, 3008, 3009, 3010,  
 4576 3011, 3012, 3013, 3014, 3016, 3017, 3018, 3019, 6000, 6004,  
 4577 6006, 6022, and 6025.  
 4578 5. That part of voting tabulation district 13 consisting  
 4579 of:  
 4580 a. That part of tract 4.01 consisting of blocks 1000, 1001,  
 4581 1023, 2002, and 2003.  
 4582 6. That part of voting tabulation district 14 consisting

Page 158 of 234

CODING: Words ~~stricken~~ are deletions; words underlined are additions.

26-00001A-14A

20142A\_\_

4583 of:

4584 a. That part of tract 4.01 consisting of blocks 1002, 1003,

4585 1004, 1005, 1006, 1007, 1008, 1009, 1010, 1011, 1012, 1013,

4586 1014, 1015, 1016, 1017, 1018, 1019, 1020, 1021, 1022, 1024,

4587 2004, 2007, 2008, 2009, 2010, 2011, 2012, 2013, 2014, 2015,

4588 2016, 2017, 2018, 2019, 2020, 2021, 2022, 2023, 2024, 2025,

4589 2026, 2027, 2028, 2029, 2030, 2031, 2032, 3000, 3001, 3002,

4590 3003, 3004, 3005, 3006, 3007, 3008, 3009, 3010, 3011, 3012,

4591 3013, 3014, 3015, 3016, and 3017.

4592 7. That part of voting tabulation district 63 consisting

4593 of:

4594 a. That part of tract 205.02 consisting of blocks 1036,

4595 1037, 1039, 1040, 1041, 1042, 2017, and 2018.

4596 b. That part of tract 206 consisting of blocks 3011, 3023,

4597 3024, 5014, 5015, 5028, 5029, 5031, 5032, and 5033.

4598 8. That part of voting tabulation district 65 consisting

4599 of:

4600 a. That part of tract 204 consisting of blocks 2096 and

4601 2097.

4602 9. That part of voting tabulation district 72 consisting

4603 of:

4604 a. That part of tract 4.02 consisting of blocks 2000, 2001,

4605 2002, 2003, 2004, 2005, 2006, 2007, 2008, 2009, 2011, 2012,

4606 2013, 2014, 2015, 2016, 2017, 2018, 2019, 2020, 2021, and 2022.

4607 b. That part of tract 401.23 consisting of blocks 3031,

4608 3032, 3033, 3034, 3035, 3036, 3037, 3038, 3039, 3040, 3041,

4609 3042, 3043, 3044, 3045, 3046, 3047, 3048, 3049, 3050, 3051,

4610 3058, 3059, 3063, and 3068.

4611 10. That part of voting tabulation district 82 consisting

Page 159 of 234

CODING: Words ~~stricken~~ are deletions; words underlined are additions.

26-00001A-14A

20142A\_\_

4612 of:

4613 a. That part of tract 403.08 consisting of blocks 1000,

4614 1001, 1002, 1003, 1004, 1005, 1006, 1007, 1008, 1009, 1010,

4615 1011, 1012, 1013, 1014, 1015, 1016, 1017, 1018, 1019, 1020,

4616 1021, 1022, 1023, 1024, 1025, 1026, 1027, 1028, 1029, 1030,

4617 1031, 1032, 1033, 1034, 1035, 1036, 1037, 1038, 1039, 1040,

4618 1041, 1042, 1043, 1044, 1045, 1046, 1047, 1048, 1049, 1050,

4619 1051, 1052, 1053, 1054, 1055, 2000, 2001, 2002, 2003, 2004,

4620 2005, 2006, 2007, 2008, 2009, 2010, 2011, 2012, 2013, 2014,

4621 2015, 2016, 2017, 2018, 2019, 2020, 2021, 2022, 2023, 2024,

4622 2025, 2026, 2027, 2028, 2029, 2030, 2031, 2032, 2033, 2034,

4623 2035, 2036, 2037, 2038, 2039, 2040, 2041, 2042, 2043, 2044,

4624 2045, 2046, 2047, 2048, 2049, 2050, 2051, 2052, 2053, 2054,

4625 2055, 2056, 2057, 2058, 2059, 2060, 2061, 2062, 2063, 2064,

4626 2065, 2066, 2067, 2068, 2069, 2070, 2071, 2072, 2073, 2074,

4627 2075, 2076, 2077, 2078, 2079, 2080, 2081, 2082, 2083, 2084,

4628 3000, 3001, 3002, 3003, 3004, 3005, 3006, 3007, 3008, 3009,

4629 3010, 3011, 3012, 3013, 3014, 3015, 3016, 3017, 3018, 3019,

4630 3020, 3021, 3022, 3023, 3024, 3025, 3026, 3027, 3028, 3029,

4631 3030, 3031, 3032, 3033, 3034, 3035, 3036, 3037, 3038, 3039,

4632 3040, 3041, 3042, 3043, 3044, 3045, 3046, 3047, 3048, 3049,

4633 3050, 3051, 3052, 3053, 3054, 3055, 3056, 3057, 3058, 3059,

4634 3060, 3061, 3062, 3063, 3064, 3065, 3066, 3067, 3068, 3069,

4635 3070, 3071, 3072, 3073, 3074, 3075, 3076, 3077, 3078, 3079,

4636 3080, 3081, 3082, 3083, 3084, 3085, 3086, 3087, 3088, 3089,

4637 3090, 4000, 4001, 4002, 4003, 4004, 4005, 4006, 4007, 4008,

4638 4009, 4010, 4011, 4012, 4013, 4014, 4015, 4016, 4017, 4018,

4639 4019, 4020, 4021, 4022, 4023, 4024, 4025, 4026, 4027, 4028,

4640 4029, 4030, 4031, 4032, 4033, 4034, 4035, 4036, 4037, 4038,

Page 160 of 234

CODING: Words ~~stricken~~ are deletions; words underlined are additions.



26-00001A-14A

20142A\_\_

4641 4039, 4040, 4041, 4042, 4043, 4044, 4045, 4046, 4047, 4048,  
 4642 4049, 4050, 4051, 4052, 4053, 4054, 4055, 4056, 4057, 4058,  
 4643 4059, 4060, 4061, 4062, 4063, 4064, 4065, 4066, 4067, 4068,  
 4644 4069, 4070, 4071, 4072, 4073, 4074, 4075, 4076, 4077, 4078,  
 4645 4079, 4080, 4081, 4082, 4083, 4084, 5000, 5001, 5002, 5003,  
 4646 5004, 5005, 5006, 5007, 5008, 5009, 5010, 5011, 5012, 5013,  
 4647 5014, 5015, 5016, 5017, 5018, 5019, 5020, 5021, 5022, 5023,  
 4648 5024, 5025, 5026, 5027, 5028, 5029, 5030, 5031, 5032, 5033,  
 4649 5034, 5035, 5036, 5037, 5038, 5039, 5040, 5041, 5042, 5043,  
 4650 5044, 5045, 5046, 5047, 5048, 5049, 5050, 5051, 5052, 5053,  
 4651 5054, 5055, 5056, 5057, 5058, 5059, 5060, 5061, 5062, 5063,  
 4652 5064, 5065, 5066, 5067, 5068, 5069, 5070, 5071, 5072, 5073,  
 4653 5074, 5075, 5076, 5077, 5078, 5079, 5080, 5081, 5082, 5083,  
 4654 5084, 5085, 5086, 5087, 5088, 5089, 5090, 5091, 5092, 5093,  
 4655 5094, 5095, 5096, 5097, 5098, 5099, and 5100.  
 4656 b. That part of tract 403.09 consisting of blocks 1042,  
 4657 2006, 2007, 2008, 2009, 2010, 2011, 2012, 2016, 2017, 2018,  
 4658 2019, 2020, 2030, 2031, 3000, 3001, 3002, 3003, 3004, 3005,  
 4659 3006, 3007, 3008, 3009, 3010, 3011, 3012, 3013, 3014, 3015,  
 4660 3016, 3017, 3018, 3019, 3020, 3021, 3022, 3023, 3024, 3025,  
 4661 3026, 3027, 3028, 3029, 3030, 3031, 3032, 3033, 3034, 3035,  
 4662 3036, 3037, 3038, 3039, 3040, 3041, 3042, 3043, 3044, 3045,  
 4663 3046, 3047, 3048, 3049, 3050, 3051, 3052, 3053, 3054, 3055,  
 4664 3056, 3057, 3058, 3059, 3060, 3061, 3062, 3063, 3064, 3065,  
 4665 3066, 3067, 3068, 3069, 3070, 3071, 3072, 3073, 3074, 3075,  
 4666 3076, 3077, 3078, 3079, 3080, 3081, 3082, 3083, 3084, 3085,  
 4667 3086, 3087, 3091, 3092, 3093, 3094, 3095, 3096, 3097, 3098,  
 4668 3099, 3100, 3101, 3102, 3103, 3104, 3105, 3106, 3107, 3108,  
 4669 3109, 3110, 3111, 3112, 3113, 3114, 3115, 3116, 3117, 3118,

Page 161 of 234

CODING: Words ~~stricken~~ are deletions; words underlined are additions.

26-00001A-14A

20142A\_\_

4670 3119, 3120, 3121, 3122, 3123, 3124, 3125, 3126, 3127, 3128,  
 4671 3129, 3130, 3131, 3132, 3133, 3134, 3135, 3136, and 3137.  
 4672 c. That part of tract 403.1 consisting of blocks 1000 and  
 4673 1002.  
 4674 d. That part of tract 403.12 consisting of blocks 2000,  
 4675 2001, 2002, 2003, 2012, 2013, 2014, 2015, 2016, 2017, 2018,  
 4676 2028, 2029, 2030, 2031, 2032, 2033, 2041, 2044, 2045, 2046,  
 4677 2047, 2048, 2049, 2050, 2051, 2052, 2053, 2069, 2070, 2071,  
 4678 2072, 2073, 2074, 2075, 2076, 2077, 2078, 2079, 2080, 2081,  
 4679 2082, 2083, 2084, 3001, 3002, 3003, 3004, 3005, 3006, 3007,  
 4680 3008, 3009, 3036, 3037, 3038, 3039, 3040, 3041, and 3042.  
 4681 e. That part of tract 403.13 consisting of blocks 1000,  
 4682 1001, 1002, 1003, 1004, 1005, 1006, 1007, 1008, 1009, 1010,  
 4683 1011, 1012, 1013, 1014, 1015, 1016, 1017, 1018, 1019, 1020,  
 4684 1021, 1022, 1023, 1024, 1025, 1026, 1027, 1028, 1029, 1030,  
 4685 1031, 1032, 1033, 1034, 1035, 1036, 1037, 1038, 1039, 1040,  
 4686 1041, 1042, 1043, 1044, 1045, 1046, 1047, 1048, 1049, 1050,  
 4687 1051, 1052, 1053, 1054, 1055, 1056, 1057, 1058, 1059, 1060,  
 4688 1061, 1062, 1063, 1064, 1065, 1066, 1067, 1068, 1069, 1070,  
 4689 1071, 1072, 2000, 2007, 2008, 2009, 2010, 2011, 2012, 2013,  
 4690 2014, 2015, 2016, 2017, 2018, 2019, 2020, 2021, 2022, 2023,  
 4691 2024, 2025, 2026, 2027, 2028, and 2029.  
 4692 f. That part of tract 403.14 consisting of blocks 1000,  
 4693 1001, 1002, 1003, 1004, 1005, 1006, 1007, 1008, 1009, 1012,  
 4694 1013, 1014, 1015, 1016, 1017, 1018, 1019, 1020, 1021, 1022,  
 4695 1023, 1024, 1025, 1026, 1027, 1028, 1029, 1030, 1031, 1032,  
 4696 1033, 1034, 1035, 1036, 1037, 1038, 1039, 1040, 1041, 1042,  
 4697 1043, 1044, 1045, 1046, 1047, 1048, 1049, 1050, 1051, 1052,  
 4698 1053, 1054, 1055, 1056, 1057, 1058, 1059, 1060, 1061, 1062,

Page 162 of 234

CODING: Words ~~stricken~~ are deletions; words underlined are additions.

26-00001A-14A

20142A\_\_

4699 1063, 1064, 1065, 1066, 1067, 1068, 1069, 1070, 1071, 1072,  
 4700 1073, 1074, 1075, 1076, 1077, 1078, 1079, 1080, 1081, 1082,  
 4701 1083, 1084, 2000, 2001, 2002, 2003, 2004, 2005, 2006, 2007,  
 4702 2008, 2009, 2010, 2011, 2012, 2013, 2014, 2015, 2016, 2017,  
 4703 2018, 2019, 2020, 2021, 2022, 2023, 2024, 2025, 2026, 2027,  
 4704 2028, 2029, 2030, 2031, 2032, 2033, 2034, 2035, 2036, 2037,  
 4705 2038, 2039, 2040, 2041, 2042, 2043, 2044, 2045, 2046, 2047,  
 4706 2048, 2049, 2050, 2051, 2052, 2053, 2054, 2055, 2056, 2057,  
 4707 2058, 2059, 2060, 2061, 2062, 2063, 2064, 2065, 2066, 2067,  
 4708 2068, 2069, 2070, 2071, 2072, 2073, 2074, 3000, 3001, 3002,  
 4709 3003, 3004, 3005, 3006, 3007, 3008, 3009, 3010, 3011, 3012,  
 4710 3013, 3014, 3015, 3016, 3017, 3018, 3019, 3020, 3021, 3022,  
 4711 3023, 3024, 3025, 3026, 3027, 3028, 3029, 3030, 3031, 3032,  
 4712 3033, 3034, 3035, 3036, 3037, 3038, 3039, 3040, 3041, 3042,  
 4713 3043, 3044, 3045, 3046, 3047, 3048, 3049, 3050, 3051, 3052,  
 4714 3053, 3054, 3055, 3056, 3057, 3058, 3059, 3060, 3061, 3062,  
 4715 3063, 3064, 3065, 3066, 3067, 3068, 3069, 3070, 3071, 3072,  
 4716 3073, 3074, 3075, 3076, 3077, 3078, 3079, 3080, 3081, 3082,  
 4717 3083, 3084, 3085, 3086, 3087, 3088, 3089, 3090, 3091, 3092,  
 4718 3093, 3094, 3095, 3096, 3097, 3098, 3099, 3100, 3101, 3102,  
 4719 3103, 3104, 3105, 3106, 3107, 3108, 3109, 3110, 3111, 3112,  
 4720 3113, 3114, 3115, 3116, 3117, 3118, 3119, 3120, 3121, 3122,  
 4721 4000, 4001, 4002, 4003, 4004, 4005, 4006, 4007, 4008, 4009,  
 4722 4010, 4011, 4012, 4013, 4014, 4015, 4016, 4017, 4018, 4019,  
 4723 4020, 4021, 4022, 4023, 4024, 4025, 4026, 4027, 4028, 4029,  
 4724 4030, 4031, 4032, 4033, 4034, 4035, 4036, 4037, 4038, 4039,  
 4725 4040, 4041, 4042, 4043, 4044, 4045, 4046, 4047, 4048, 4049,  
 4726 4050, 4051, 4052, 4053, 4054, 4055, 4056, 4057, 4058, 4059,  
 4727 4060, 4061, 4062, 4063, 4064, 4065, 4066, 4067, 4068, 4069,

26-00001A-14A

20142A\_\_

4728 4070, 4071, 4072, 4073, 4074, 4075, 4076, 4077, 4078, 4079,  
 4729 4080, 4081, 4082, 4083, 4084, 4085, 4086, 4087, 4088, and 4089.  
 4730 11. That part of voting tabulation district 97 consisting  
 4731 of:  
 4732 a. That part of tract 201.01 consisting of blocks 1013,  
 4733 1020, and 1021.  
 4734 12. That part of voting tabulation district 112 consisting  
 4735 of:  
 4736 a. That part of tract 403.05 consisting of blocks 4001,  
 4737 4011, 4012, 4015, 4016, and 4017.  
 4738 b. That part of tract 403.09 consisting of blocks 2000,  
 4739 2001, 2002, 2005, 2013, 2014, and 2015.  
 4740 c. That part of tract 403.13 consisting of blocks 2001,  
 4741 2002, 2003, 2004, 2005, and 2006.  
 4742 13. That part of voting tabulation district 113 consisting  
 4743 of:  
 4744 a. That part of tract 403.05 consisting of blocks 2000,  
 4745 2001, 2002, 2003, 2004, 2005, 2006, 2007, 2008, 2009, 2010,  
 4746 2011, 2012, 2013, 2014, 2015, 2016, 2017, 2018, 2019, 2020,  
 4747 2021, 2022, 2023, 3002, 3005, 3028, 3032, 4003, 4004, 4005,  
 4748 4006, 4007, 4008, 4009, 4010, 4013, and 4014.  
 4749 14. That part of voting tabulation district 235 consisting  
 4750 of:  
 4751 a. That part of tract 403.01 consisting of blocks 1000,  
 4752 1001, 1002, 1003, 1004, 1005, 1006, 1007, 1008, 1009, 1010,  
 4753 1011, 1012, 1013, 1014, 1015, 1016, 1017, 1018, 1019, 1020,  
 4754 1021, 1022, 1023, 1024, 1025, 1026, 1027, 1028, 1029, 1030,  
 4755 1031, 1032, 1033, 1034, 1035, 1036, 1037, 1038, 1039, 1040,  
 4756 1041, 1042, 1043, 1044, 1045, 1046, 1047, 2000, 2001, 2002,

26-00001A-14A

20142A\_\_

4757 2003, 2004, 2005, 2006, 2007, 2008, 2009, 2010, 2011, 2012,  
 4758 2013, 2014, 2015, 2016, 2017, 2018, 2019, 2020, 2021, 2022,  
 4759 2023, 2024, 2025, 2026, 2027, 2028, 2029, 2030, 2031, 2032,  
 4760 2033, 2034, 2035, 2036, 2037, 2038, 2039, and 2040.

4761 b. That part of tract 403.03 consisting of blocks 1000,  
 4762 1001, 1002, 1003, 1004, 1005, 1006, 1007, 1008, 1009, 1010,  
 4763 1011, 1012, 1013, 1014, 1015, 1016, 1017, 1018, 1019, 1020,  
 4764 1021, 1022, 1023, 1024, 1025, 1026, 1027, 1028, 1029, 1030,  
 4765 1031, 1032, 1033, 1034, 1035, 1036, 1037, 1038, 1039, 1040,  
 4766 1041, 1042, 1043, 1044, 1045, and 1046.

4767 c. That part of tract 403.04 consisting of blocks 1000,  
 4768 1001, 1002, 1003, 1004, 1005, 1006, 1007, 1008, 1009, 1010,  
 4769 1011, 1012, 1013, 1014, 1015, 1016, 1017, 1018, 1019, 1020,  
 4770 1021, 1022, 1023, 1024, 1025, 1026, 1027, 1028, 1029, 1030,  
 4771 1031, 1032, 1033, 1034, 1035, 1036, 1037, 1038, 1039, 1040,  
 4772 1041, and 1042.

4773 d. That part of tract 403.05 consisting of blocks 1000,  
 4774 1001, 1002, 1003, 1004, 1005, 1006, 1007, 1008, 1009, 1010,  
 4775 1011, and 3001.

4776 15. That part of voting tabulation district 257 consisting  
 4777 of:

4778 a. That part of tract 302.02 consisting of block 1035.

4779 16. That part of voting tabulation district 258 consisting  
 4780 of:

4781 a. That part of tract 4.02 consisting of blocks 1021, 1024,  
 4782 and 2010.

4783 (20) District 20 is composed of:

4784 (a) That part of Broward County consisting of:

4785 1. All of voting tabulation districts 7, 23, 29, 35, 37,

Page 165 of 234

CODING: Words ~~stricken~~ are deletions; words underlined are additions.

26-00001A-14A

20142A\_\_

4786 38, 39, 40, 58, 70, 78, 79, 81, 82, 84, 85, 87, 89, 90, 95, 96,  
 4787 97, 98, 99, 100, 102, 105, 109, 110, 111, 117, 121, 123, 124,  
 4788 125, 126, 128, 129, 137, 214, 217, 218, 219, 223, 224, 226, 228,  
 4789 229, 230, 231, 232, 233, 234, 235, 236, 237, 238, 239, 240, 241,  
 4790 242, 243, 244, 245, 246, 247, 248, 249, 250, 251, 252, 253, 254,  
 4791 255, 256, 257, 258, 259, 260, 261, 262, 263, 264, 265, 266, 267,  
 4792 268, 269, 270, 271, 272, 273, 274, 275, 276, 277, 278, 279, 280,  
 4793 281, 282, 283, 284, 287, 288, 289, 290, 291, 292, 293, 294, 295,  
 4794 296, 297, 298, 299, 300, 301, 302, 303, 304, 305, 306, 307, 308,  
 4795 309, 310, 311, 312, 313, 314, 315, 316, 318, 319, 320, 321, 322,  
 4796 323, 324, 325, 326, 327, 328, 329, 330, 331, 332, 334, 335, 336,  
 4797 337, 338, 339, 340, 341, 342, 344, 345, 347, 349, 350, 355, 356,  
 4798 357, 358, 359, 360, 372, 373, 380, 389, 461, 492, 493, 494, 495,  
 4799 496, 497, 498, 499, 500, 525, 527, 528, 529, 530, 531, 532, 533,  
 4800 553, 555, 556, 557, 558, 559, 560, 565, 569, 865, and 866.

4801 2. That part of voting tabulation district 10 consisting  
 4802 of:

4803 a. That part of tract 103.06 consisting of blocks 1001,  
 4804 2000, 2001, 2002, 2003, 2004, 2005, 2006, 2007, 2008, 2009,  
 4805 2010, 2011, 2012, 2013, 2014, 2015, 2016, 2017, 2018, 2019,  
 4806 2020, 2021, 2022, 2023, 2024, 2025, 2026, 2027, 2028, 2029,  
 4807 2030, 2031, 2032, 2033, 2034, 2035, 2036, 2037, 2038, and 2039.

4808 3. That part of voting tabulation district 15 consisting  
 4809 of:

4810 a. That part of tract 103.07 consisting of blocks 1000,  
 4811 1001, 1002, 1003, 1004, 1005, 1006, 1007, 1008, 1010, 1011,  
 4812 1012, 1013, 1014, 1015, 1016, 1017, 1018, 2000, 2001, 2002,  
 4813 2003, 2004, 2005, 2006, 2007, 2008, 2009, 2010, 2011, 2012,  
 4814 2013, 2014, 2015, 2016, 2017, 2018, 2019, 2020, 2021, 2022,

Page 166 of 234

CODING: Words ~~stricken~~ are deletions; words underlined are additions.

26-00001A-14A

20142A\_\_

4815 2023, 2024, 2025, 2026, 2027, 2028, and 2029.

4816 4. That part of voting tabulation district 31 consisting

4817 of:

4818 a. That part of tract 107.02 consisting of blocks 1001,

4819 1002, 1003, 1004, 1005, 1006, 1007, 1008, 1009, 1010, 1011,

4820 1012, 1013, 1023, 1024, 1028, 1029, 1030, 1031, 1032, 1033,

4821 2001, 4000, 4001, 4002, 4003, and 4004.

4822 5. That part of voting tabulation district 59 consisting

4823 of:

4824 a. That part of tract 303.02 consisting of blocks 3001,

4825 3002, 3003, 3004, 3005, 3006, 3007, 3008, 3009, 3010, 3011,

4826 3012, 3013, 3014, 3015, 3016, 3017, 3018, 3019, 3020, 3021,

4827 3022, 3023, 3024, 3025, 3026, 3027, 3028, 3029, 3030, 3031, and

4828 4017.

4829 b. That part of tract 304.01 consisting of blocks 1025,

4830 1026, 1027, 1028, 1029, and 1030.

4831 c. That part of tract 304.02 consisting of blocks 1000,

4832 1001, 1002, 1003, 1008, 1009, 1010, 1011, 1012, 1013, 1014,

4833 1015, 1016, 1017, 1018, 1019, 1020, 1021, 1022, 1023, 1024,

4834 1025, 1026, 1027, 1029, 1030, 1031, 1032, 1033, 1038, 1039,

4835 1040, 1048, 2000, 2001, 2002, 2003, 2021, 2022, 2023, 2024,

4836 2025, 2026, 2027, 2028, 2029, 2042, and 2043.

4837 6. That part of voting tabulation district 62 consisting

4838 of:

4839 a. That part of tract 306 consisting of blocks 2002, 2003,

4840 2004, 2005, 2006, 2007, 2008, 2009, 2010, 2011, 2012, 2013,

4841 2014, 2038, 2039, 2040, 2041, 3017, 3018, and 3023.

4842 b. That part of tract 307.04 consisting of block 3000.

4843 7. That part of voting tabulation district 69 consisting

Page 167 of 234

CODING: Words ~~stricken~~ are deletions; words underlined are additions.

26-00001A-14A

20142A\_\_

4844 of:

4845 a. That part of tract 304.02 consisting of blocks 1004,

4846 1005, 1006, 1007, 1028, 1034, 1035, 1036, 1037, 1041, 1042,

4847 1043, 1044, 1045, 1046, 1047, 1049, 1050, 2004, 2005, 2006,

4848 2007, 2008, 2009, 2010, 2011, 2012, 2013, 2014, 2015, 2016,

4849 2017, 2018, 2019, 2020, 2033, 2034, 2035, 2036, 2037, 2038,

4850 2039, 2040, 2041, and 2046.

4851 b. That part of tract 305 consisting of blocks 1027, 1037,

4852 1038, 1039, 1040, 2000, 2001, 2002, 2003, 2004, 2005, 2006,

4853 2007, 2008, 2009, 2010, 2011, 2012, 2013, 2014, 2015, 2016,

4854 2017, 2018, 2019, 2020, 2021, 2022, 2023, 2024, 2025, 2026,

4855 2027, 2028, 2029, 2030, 2031, 2032, 2034, 2035, 2036, 2037,

4856 2038, 2039, 2040, 2041, 2042, 2043, and 2044.

4857 c. That part of tract 308.01 consisting of blocks 2007,

4858 2008, 2009, 2010, 2011, 2012, 2013, 2014, 2015, 2016, 2017,

4859 2018, 2019, and 2020.

4860 8. That part of voting tabulation district 83 consisting

4861 of:

4862 a. That part of tract 304.02 consisting of blocks 2031 and

4863 2032.

4864 b. That part of tract 308.01 consisting of blocks 1001,

4865 1002, 1003, 1004, 1005, 1006, 1007, 1008, 1009, 1010, 2001,

4866 2002, 2003, 2004, 2005, 2006, and 2022.

4867 9. That part of voting tabulation district 88 consisting

4868 of:

4869 a. That part of tract 302.02 consisting of blocks 1010,

4870 1011, 1012, 1016, 1017, 1018, 1019, 1020, 1021, 1022, 1023,

4871 1024, 1040, 1041, 1042, 1043, 1044, 1047, 1048, 1049, 1050, and

4872 1051.

Page 168 of 234

CODING: Words ~~stricken~~ are deletions; words underlined are additions.

26-00001A-14A

20142A\_\_

4873       b. That part of tract 310.01 consisting of blocks 1004,  
 4874 1005, 1006, 1007, 1008, 1009, 1010, 1013, 1014, 1015, 1016, and  
 4875 1017.

4876       10. That part of voting tabulation district 118 consisting  
 4877 of:

4878       a. That part of tract 502.07 consisting of blocks 1050,  
 4879 1051, and 1056.

4880       b. That part of tract 504.02 consisting of blocks 1000,  
 4881 1001, 1002, 1003, 1004, 1005, 1006, 1007, 1008, 1009, 1010,  
 4882 1014, 1015, 1016, 1017, and 1018.

4883       c. That part of tract 505.01 consisting of block 3010.

4884       d. That part of tract 507.01 consisting of blocks 1002,  
 4885 1003, 1004, 1005, 1006, 1007, 1008, 1009, 1010, 2010, and 2013.

4886       11. That part of voting tabulation district 120 consisting  
 4887 of:

4888       a. That part of tract 507.01 consisting of blocks 2003,  
 4889 2004, 2005, 2006, 2007, 2014, 2015, 2016, 2017, 2018, 2019,  
 4890 2020, 2021, 2022, 2025, 2026, and 2027.

4891       b. That part of tract 507.02 consisting of blocks 1003,  
 4892 1018, 1019, 1020, 1021, 1022, 2001, 2002, 2003, 2004, 2005,  
 4893 2006, 2008, 2009, 2010, 2011, 2012, 2015, 2016, 2019, 2020,  
 4894 2021, and 2022.

4895       12. That part of voting tabulation district 187 consisting  
 4896 of:

4897       a. That part of tract 203.18 consisting of block 1043.

4898       b. That part of tract 601.2 consisting of blocks 4000 and  
 4899 4057.

4900       c. That part of tract 703.21 consisting of block 1003.

4901       d. That part of tract 9800 consisting of blocks 1001, 1002,

Page 169 of 234

CODING: Words ~~stricken~~ are deletions; words underlined are additions.

26-00001A-14A

20142A\_\_

4902 1008, 1014, 1018, 1019, 1030, 1031, 1032, 1033, 1034, 1035,  
 4903 1036, 1037, 1038, 1039, 1040, 1042, 1043, 1044, 1045, 1046,  
 4904 1047, 1048, 1049, 1050, 1051, 1052, 1053, 1054, 1055, 1056,  
 4905 1057, 1058, 1059, 1073, 1074, 1075, 1076, 1077, 1078, 1079,  
 4906 1080, 1081, 1082, 1083, 1084, 1085, 1086, 1087, 1088, 1089,  
 4907 1090, 1091, 1092, 1093, and 1094.

4908       13. That part of voting tabulation district 189 consisting  
 4909 of:

4910       a. That part of tract 307.02 consisting of block 2001.

4911       14. That part of voting tabulation district 195 consisting  
 4912 of:

4913       a. That part of tract 205.02 consisting of blocks 2000,  
 4914 2001, 2040, and 2041.

4915       15. That part of voting tabulation district 216 consisting  
 4916 of:

4917       a. That part of tract 201.03 consisting of blocks 1001,  
 4918 1002, 1003, 1004, 1005, 1006, 1007, 1008, 1009, 1010, 1011,  
 4919 1012, 1013, 1014, and 1015.

4920       16. That part of voting tabulation district 222 consisting  
 4921 of:

4922       a. That part of tract 202.11 consisting of blocks 1000,  
 4923 1001, and 1002.

4924       17. That part of voting tabulation district 379 consisting  
 4925 of:

4926       a. That part of tract 602.03 consisting of block 3013.

4927       b. That part of tract 607 consisting of block 1004.

4928       18. That part of voting tabulation district 397 consisting  
 4929 of:

4930       a. That part of tract 605.01 consisting of block 5012.

Page 170 of 234

CODING: Words ~~stricken~~ are deletions; words underlined are additions.

26-00001A-14A

20142A\_\_

4931 19. That part of voting tabulation district 403 consisting  
 4932 of:

4933 a. That part of tract 408.01 consisting of block 2000.  
 4934 b. That part of tract 509 consisting of blocks 5010, 5011,  
 4935 and 5014.

4936 20. That part of voting tabulation district 434 consisting  
 4937 of:

4938 a. That part of tract 703.17 consisting of blocks 1002,  
 4939 1003, 1004, 1005, and 1006.  
 4940 b. That part of tract 9800 consisting of blocks 1004, 1006,  
 4941 1012, 1015, 1095, and 1096.

4942 21. That part of voting tabulation district 460 consisting  
 4943 of:

4944 a. That part of tract 502.04 consisting of blocks 2000,  
 4945 2014, 2015, and 2037.  
 4946 b. That part of tract 502.07 consisting of blocks 1001,  
 4947 1002, 1026, 1027, 1028, 1029, 1030, 1031, 1032, 1033, 1042, and  
 4948 1043.  
 4949 c. That part of tract 502.08 consisting of blocks 3000,  
 4950 3001, 3002, 3003, 3023, 3024, 3025, 3026, 3028, 3033, 3034, and  
 4951 3037.

4952 22. That part of voting tabulation district 501 consisting  
 4953 of:

4954 a. That part of tract 427 consisting of blocks 1000, 3000,  
 4955 3001, 3002, 3003, 3004, 3005, 3007, 3010, 3011, 3012, 3013,  
 4956 3014, 3015, 3016, 3017, 3018, 3019, 3020, 3021, 3022, 3023,  
 4957 3042, and 3043.

4958 23. That part of voting tabulation district 503 consisting  
 4959 of:

Page 171 of 234

CODING: Words ~~stricken~~ are deletions; words underlined are additions.

26-00001A-14A

20142A\_\_

4960 a. That part of tract 426 consisting of blocks 2002, 3000,  
 4961 3001, 3002, 3003, 3004, 3005, 3006, 3012, 3013, 3015, and 3016.

4962 24. That part of voting tabulation district 504 consisting  
 4963 of:

4964 a. That part of tract 415 consisting of blocks 1000, 1001,  
 4965 1016, 1017, 1018, and 1019.

4966 b. That part of tract 416 consisting of blocks 1009, 1010,  
 4967 1011, 1012, 1013, 1021, 1022, 1023, 1024, 1025, 1026, 1027,  
 4968 1028, 1029, 1030, 1031, 1032, 1033, 1034, 1035, 1036, 1037,  
 4969 1038, 1039, 1040, 2000, 2001, 2006, 2007, 2008, 2011, 2015,  
 4970 2016, 2017, 2018, 3000, 3001, 3017, 3018, 4000, 4001, 4002,  
 4971 4003, 4004, 4005, 4006, 4007, 4008, 4009, 4010, 4011, 4012,  
 4972 4013, 4014, 4015, 4016, 4017, 4018, 4019, 4020, 4021, 4022,  
 4973 4023, and 4024.

4974 c. That part of tract 417 consisting of blocks 3000, 3001,  
 4975 3002, 3003, 3004, 3005, 3006, 3007, 3008, 3009, 3010, 3011,  
 4976 3014, 3015, 3016, 3017, 3018, 3019, 3020, 3021, 3022, 3023,  
 4977 3024, 3025, 3026, 3027, 3028, 3029, 3030, 3031, 3032, 3033,  
 4978 3034, 3035, and 3036.

4979 d. That part of tract 425 consisting of blocks 3001, 3003,  
 4980 3004, 3005, 3006, 3007, 3013, 3014, 3016, 3024, 3025, 3026, and  
 4981 3028.

4982 25. That part of voting tabulation district 517 consisting  
 4983 of:

4984 a. That part of tract 427 consisting of blocks 3024, 3025,  
 4985 3026, and 3044.

4986 26. That part of voting tabulation district 526 consisting  
 4987 of:

4988 a. That part of tract 428 consisting of blocks 1031 and

Page 172 of 234

CODING: Words ~~stricken~~ are deletions; words underlined are additions.

26-00001A-14A

20142A\_\_

4989 1033.

4990 27. That part of voting tabulation district 537 consisting

4991 of:

4992 a. That part of tract 408.01 consisting of blocks 1000,

4993 2001, and 2002.

4994 28. That part of voting tabulation district 538 consisting

4995 of:

4996 a. That part of tract 408.01 consisting of blocks 2017 and

4997 2018.

4998 b. That part of tract 408.02 consisting of blocks 1006,

4999 1009, 1010, 1011, 1012, 1013, 1014, 1015, 1016, 1017, 2021,

5000 2022, 2023, 2024, 2025, 3008, 3009, 3010, 3012, and 3013.

5001 c. That part of tract 417 consisting of blocks 1000, 1001,

5002 1002, 1003, 1004, 1020, and 1021.

5003 29. That part of voting tabulation district 539 consisting

5004 of:

5005 a. That part of tract 426 consisting of block 3007.

5006 b. That part of tract 427 consisting of blocks 1009, 1010,

5007 1019, and 1022.

5008 30. That part of voting tabulation district 543 consisting

5009 of:

5010 a. That part of tract 416 consisting of blocks 1001, 1002,

5011 and 1008.

5012 31. That part of voting tabulation district 552 consisting

5013 of:

5014 a. That part of tract 408.01 consisting of block 2006.

5015 (b) That part of Hendry County consisting of:

5016 1. All of voting tabulation districts 1, 2, 3, 4, 5, 6, 7,

5017 8, 9, 19, 25, 27, 28, and 29.

Page 173 of 234

CODING: Words ~~stricken~~ are deletions; words underlined are additions.

26-00001A-14A

20142A\_\_

5018 2. That part of voting tabulation district 18 consisting

5019 of:

5020 a. That part of tract 6 consisting of blocks 2019, 2105,

5021 2106, 2107, 2108, 2109, 2110, 2111, 2112, 2113, 2114, 2115,

5022 2116, 2117, 2118, 2119, 2120, 2121, 2122, 2123, 2124, 2125,

5023 2127, 2128, 2129, 2130, 2131, 2132, 2133, 2161, 2163, 2164,

5024 2165, 2166, 2167, 2168, 2169, 2170, 2172, 2173, 2174, 2175,

5025 2176, 2177, 2178, 2179, 2180, 2181, 2182, 2324, 2325, 2329,

5026 2330, 2337, 2338, 2339, 2340, 2348, 2350, 2354, and 2357.

5027 (c) That part of Palm Beach County consisting of:

5028 1. All of voting tabulation districts 181, 182, 183, 185,

5029 186, 188, 190, 204, 210, 211, 213, 214, 224, 225, 227, 228, 236,

5030 237, 238, 239, 240, 241, 304, 305, 307, 405, 624, 625, 626, 627,

5031 628, 629, 630, 631, 632, 633, 634, 635, 636, 637, 638, 639, 640,

5032 641, 642, 643, 644, 645, 646, 647, 648, 649, 650, 651, 672, 673,

5033 674, 677, 678, 679, 684, 687, 690, 691, 692, 693, 696, 697, 698,

5034 699, 701, 702, 704, 705, 706, 707, 708, 757, 759, 760, 761, 762,

5035 763, 764, 765, 766, 767, 768, 769, 770, 773, 774, 775, 776, 777,

5036 778, 780, 782, 783, 785, 786, 788, 789, 790, 791, 792, 802, 809,

5037 810, 811, 813, 815, 832, 834, 836, 837, 838, 842, 844, 847, and

5038 851.

5039 2. That part of voting tabulation district 50 consisting

5040 of:

5041 a. That part of tract 10.03 consisting of block 1028.

5042 3. That part of voting tabulation district 176 consisting

5043 of:

5044 a. That part of tract 9.03 consisting of block 1025.

5045 4. That part of voting tabulation district 179 consisting

5046 of:

Page 174 of 234

CODING: Words ~~stricken~~ are deletions; words underlined are additions.

26-00001A-14A

20142A\_\_

5047 a. That part of tract 10.03 consisting of blocks 1032,  
 5048 2000, 2001, 2002, 2003, 2004, 2005, 2006, 2007, 2008, 2009,  
 5049 2010, 2011, 2012, 2013, 2014, 2015, 2016, 2017, 2018, 2019,  
 5050 2022, 2023, 2024, 2025, 2026, 2027, 2028, and 2029.

5051 5. That part of voting tabulation district 180 consisting  
 5052 of:

5053 a. That part of tract 10.04 consisting of blocks 3003,  
 5054 3005, 3006, 3007, and 3014.

5055 6. That part of voting tabulation district 184 consisting  
 5056 of:

5057 a. That part of tract 10.04 consisting of blocks 3001,  
 5058 3002, 3004, 3010, 3011, 3012, 3013, 3015, 3016, and 3018.

5059 b. That part of tract 13.01 consisting of block 2010.

5060 7. That part of voting tabulation district 187 consisting  
 5061 of:

5062 a. That part of tract 13.01 consisting of blocks 1012,  
 5063 2000, 3011, 3012, 3013, 3014, 3015, and 3019.

5064 8. That part of voting tabulation district 189 consisting  
 5065 of:

5066 a. That part of tract 11.02 consisting of block 1003.

5067 9. That part of voting tabulation district 205 consisting  
 5068 of:

5069 a. That part of tract 19.07 consisting of blocks 1003,  
 5070 1004, 1005, 1006, and 1008.

5071 b. That part of tract 78.36 consisting of block 1000.

5072 10. That part of voting tabulation district 208 consisting  
 5073 of:

5074 a. That part of tract 19.07 consisting of block 1012.

5075 11. That part of voting tabulation district 230 consisting

Page 175 of 234

CODING: Words ~~stricken~~ are deletions; words underlined are additions.

26-00001A-14A

20142A\_\_

5076 of:

5077 a. That part of tract 78.33 consisting of block 2005.

5078 12. That part of voting tabulation district 232 consisting  
 5079 of:

5080 a. That part of tract 78.33 consisting of blocks 1000,  
 5081 1001, 1002, 1003, 1013, 2010, and 2011.

5082 13. That part of voting tabulation district 234 consisting  
 5083 of:

5084 a. That part of tract 31.01 consisting of block 1017.

5085 b. That part of tract 78.32 consisting of blocks 1000,  
 5086 1001, 1002, 1003, 1004, 1005, 1012, 1013, 1014, 1015, 1016,  
 5087 1017, and 1018.

5088 c. That part of tract 78.33 consisting of blocks 1004 and  
 5089 1005.

5090 14. That part of voting tabulation district 235 consisting  
 5091 of:

5092 a. That part of tract 78.32 consisting of block 1006.

5093 15. That part of voting tabulation district 242 consisting  
 5094 of:

5095 a. That part of tract 29 consisting of blocks 1000, 1001,  
 5096 1002, 1004, 1034, and 1035.

5097 b. That part of tract 30 consisting of blocks 3000, 3001,  
 5098 3002, 3003, 3004, 3005, 3006, 3008, 3009, 3010, 3011, 3012,  
 5099 3030, 3031, 3032, 3033, and 3034.

5100 16. That part of voting tabulation district 247 consisting  
 5101 of:

5102 a. That part of tract 37 consisting of blocks 2000, 2001,  
 5103 2002, 2003, 2004, 2005, 2006, 2007, 2008, 2012, 2023, and 2024.

5104 b. That part of tract 38 consisting of blocks 1000 and

Page 176 of 234

CODING: Words ~~stricken~~ are deletions; words underlined are additions.



26-00001A-14A

20142A\_\_

5105 1016.

5106 17. That part of voting tabulation district 248 consisting

5107 of:

5108 a. That part of tract 37 consisting of blocks 2009, 2010,

5109 2011, 2013, 2014, 2015, 2016, 2017, 2018, 2019, 2020, 2021,

5110 2022, 2025, 2027, 2028, 2031, 2032, and 2037.

5111 b. That part of tract 38 consisting of block 1017.

5112 18. That part of voting tabulation district 250 consisting

5113 of:

5114 a. That part of tract 37 consisting of blocks 2026, 2029,

5115 2030, 2033, 2034, 2035, 2036, 3026, 3027, 3028, 3029, 3030,

5116 3031, and 3032.

5117 19. That part of voting tabulation district 252 consisting

5118 of:

5119 a. That part of tract 39.01 consisting of blocks 1000,

5120 1001, 1002, 1003, 1004, 1005, and 1006.

5121 20. That part of voting tabulation district 254 consisting

5122 of:

5123 a. That part of tract 38 consisting of blocks 4000, 4001,

5124 4002, 4003, 4004, 4005, 4006, 4007, 4008, and 4009.

5125 21. That part of voting tabulation district 255 consisting

5126 of:

5127 a. That part of tract 38 consisting of blocks 1007, 1008,

5128 2000, 2001, 2002, 2003, 2004, 2005, 2006, 2007, 2008, 2009,

5129 2011, 2017, 2018, 2019, 2020, and 2022.

5130 22. That part of voting tabulation district 303 consisting

5131 of:

5132 a. That part of tract 19.07 consisting of block 1007.

5133 23. That part of voting tabulation district 319 consisting

Page 177 of 234

CODING: Words ~~stricken~~ are deletions; words underlined are additions.

26-00001A-14A

20142A\_\_

5134 of:

5135 a. That part of tract 44.01 consisting of blocks 1001,

5136 1004, 1005, 1006, 1007, 1008, 1009, 1015, 1016, 1021, 2007,

5137 2008, 2009, 2010, 2011, and 2012.

5138 24. That part of voting tabulation district 675 consisting

5139 of:

5140 a. That part of tract 78.08 consisting of blocks 1046,

5141 1070, 1071, 1072, 1073, 1074, 1075, 1076, 1077, 1078, 1079,

5142 1100, 1101, 1102, 1103, 1104, 1105, 1106, 1107, 1108, and 1109.

5143 b. That part of tract 78.09 consisting of blocks 2023 and

5144 2024.

5145 25. That part of voting tabulation district 685 consisting

5146 of:

5147 a. That part of tract 78.13 consisting of blocks 1009,

5148 1010, 2000, 2002, 2003, 2004, 2005, 2006, 2007, 2008, 2009, and

5149 2020.

5150 26. That part of voting tabulation district 700 consisting

5151 of:

5152 a. That part of tract 78.18 consisting of blocks 1016,

5153 1017, 1019, 1024, and 1026.

5154 27. That part of voting tabulation district 710 consisting

5155 of:

5156 a. That part of tract 77.21 consisting of blocks 1000 and

5157 1001.

5158 28. That part of voting tabulation district 712 consisting

5159 of:

5160 a. That part of tract 77.23 consisting of block 1002.

5161 29. That part of voting tabulation district 718 consisting

5162 of:

Page 178 of 234

CODING: Words ~~stricken~~ are deletions; words underlined are additions.

26-00001A-14A

20142A\_\_

5163 a. That part of tract 77.05 consisting of block 1003.  
 5164 b. That part of tract 77.23 consisting of blocks 1000 and  
 5165 1001.  
 5166 30. That part of voting tabulation district 720 consisting  
 5167 of:  
 5168 a. That part of tract 77.05 consisting of blocks 1000,  
 5169 1001, and 1002.  
 5170 31. That part of voting tabulation district 721 consisting  
 5171 of:  
 5172 a. That part of tract 77.05 consisting of blocks 1014 and  
 5173 1015.  
 5174 32. That part of voting tabulation district 725 consisting  
 5175 of:  
 5176 a. That part of tract 77.63 consisting of blocks 2001 and  
 5177 2002.  
 5178 33. That part of voting tabulation district 727 consisting  
 5179 of:  
 5180 a. That part of tract 77.63 consisting of blocks 2000 and  
 5181 2003.  
 5182 b. That part of tract 78.13 consisting of block 2025.  
 5183 34. That part of voting tabulation district 731 consisting  
 5184 of:  
 5185 a. That part of tract 39.01 consisting of blocks 3003 and  
 5186 3004.  
 5187 35. That part of voting tabulation district 732 consisting  
 5188 of:  
 5189 a. That part of tract 77.6 consisting of blocks 1000, 1001,  
 5190 1002, 1003, 1015, and 1016.  
 5191 36. That part of voting tabulation district 735 consisting

Page 179 of 234

**CODING:** Words ~~stricken~~ are deletions; words underlined are additions.

26-00001A-14A

20142A\_\_

5192 of:  
 5193 a. That part of tract 39.01 consisting of blocks 3000,  
 5194 3001, and 3007.  
 5195 37. That part of voting tabulation district 736 consisting  
 5196 of:  
 5197 a. That part of tract 39.01 consisting of blocks 3002,  
 5198 3005, and 3006.  
 5199 38. That part of voting tabulation district 737 consisting  
 5200 of:  
 5201 a. That part of tract 39.01 consisting of blocks 2000,  
 5202 2001, 2002, 2003, and 2004.  
 5203 39. That part of voting tabulation district 758 consisting  
 5204 of:  
 5205 a. That part of tract 10.02 consisting of blocks 1001,  
 5206 1003, 1039, and 2038.  
 5207 b. That part of tract 19.07 consisting of block 1000.  
 5208 c. That part of tract 19.08 consisting of block 1000.  
 5209 40. That part of voting tabulation district 772 consisting  
 5210 of:  
 5211 a. That part of tract 12 consisting of blocks 1011, 1012,  
 5212 1013, 1014, 1015, 4012, 4013, 4016, and 4017.  
 5213 b. That part of tract 15 consisting of blocks 1005, 1006,  
 5214 1020, 1021, 1022, 1023, 2000, 2001, 2002, 2003, 2004, 2005,  
 5215 2006, 2007, 2008, 2009, 2010, 2011, 2012, 2013, 2014, 2015,  
 5216 2016, 2017, 2018, 2019, 2020, 2021, 2022, 2023, 2024, 3000,  
 5217 3001, 3002, 3003, 3004, 3005, 3006, 3007, 3008, 3009, 3010,  
 5218 3011, 3012, 3013, 3014, 3015, 3016, 3017, 3018, 3019, 3020,  
 5219 4000, 4001, 4002, 4003, 4004, 4005, 4006, 4007, 4008, 4009,  
 5220 4010, 4011, 4012, 4013, 4014, 4015, and 4016.

Page 180 of 234

**CODING:** Words ~~stricken~~ are deletions; words underlined are additions.

26-00001A-14A

20142A\_\_

- 5221 41. That part of voting tabulation district 779 consisting  
 5222 of:
- 5223 a. That part of tract 14.02 consisting of blocks 1000,  
 5224 1001, 1002, 1003, 1004, 1040, and 1041.
- 5225 b. That part of tract 16 consisting of blocks 1002, 1003,  
 5226 1004, 1005, 1006, 1007, 1008, 1009, 1010, 1011, 2002, 2003,  
 5227 2004, 2005, 2006, 2007, 2008, 2009, 2010, 2011, 2013, 2014,  
 5228 2015, 2016, 2017, 2018, 2019, 2020, 3000, 3001, 3002, 3003,  
 5229 3004, 3005, 3006, 3007, 3008, 3009, 3010, 3011, 3012, 3013,  
 5230 3014, 3015, 3016, 3017, 3018, 3019, 3020, 3021, 3022, 3023, and  
 5231 3024.
- 5232 42. That part of voting tabulation district 781 consisting  
 5233 of:
- 5234 a. That part of tract 18.02 consisting of blocks 1000,  
 5235 2006, 2007, 2008, 3000, 3001, 3002, 3003, 3004, 3005, 3007,  
 5236 3008, 3009, 3010, and 3011.
- 5237 43. That part of voting tabulation district 796 consisting  
 5238 of:
- 5239 a. That part of tract 28 consisting of blocks 1003, 1026,  
 5240 1027, and 1028.
- 5241 44. That part of voting tabulation district 800 consisting  
 5242 of:
- 5243 a. That part of tract 44.02 consisting of blocks 1006,  
 5244 1007, 1008, 1013, 1020, and 2006.
- 5245 45. That part of voting tabulation district 803 consisting  
 5246 of:
- 5247 a. That part of tract 51.02 consisting of blocks 1000,  
 5248 1001, 1002, 1003, 1004, and 1005.
- 5249 b. That part of tract 52.02 consisting of blocks 1022,

Page 181 of 234

CODING: Words ~~stricken~~ are deletions; words underlined are additions.

26-00001A-14A

20142A\_\_

- 5250 1023, 1024, 1029, 1030, 1031, 1032, 1033, 1034, 1035, 1036,  
 5251 2013, 2014, 2015, 2017, 2018, 2019, and 2020.
- 5252 46. That part of voting tabulation district 806 consisting  
 5253 of:
- 5254 a. That part of tract 55.01 consisting of blocks 1006,  
 5255 1007, 1021, 1022, 1023, 1024, 1025, 1026, 1027, 1028, 1029, and  
 5256 1030.
- 5257 b. That part of tract 55.02 consisting of blocks 1006,  
 5258 1007, 1008, 1009, 1010, 1011, 1012, 1013, 1014, 1015, 1016,  
 5259 1017, 1032, 1033, 1034, 1035, 2002, 2003, 2004, 2005, 2006,  
 5260 2007, 2008, 2009, 2010, 2011, 2012, 2013, 2014, 2015, 2016,  
 5261 2021, 2022, 2023, 2024, 2028, 2032, 2033, 2034, 2035, 2036,  
 5262 2039, 3004, 3005, 3006, 3007, 3008, 3009, 3010, 3011, 3012,  
 5263 3013, 3014, 3015, 3016, and 3022.
- 5264 c. That part of tract 56.01 consisting of block 1001.
- 5265 d. That part of tract 58.07 consisting of block 4000.
- 5266 47. That part of voting tabulation district 814 consisting  
 5267 of:
- 5268 a. That part of tract 61 consisting of blocks 1006, 1007,  
 5269 1022, 1026, 1027, 2000, 2001, 2002, 2003, 2004, 2005, 2006,  
 5270 2007, 2008, 2009, 2010, 2011, 2012, 2013, 2014, 2015, 2016,  
 5271 2017, 2018, 2019, 2020, 2021, 2022, 2023, 2024, 2025, 2026,  
 5272 2027, 2028, 2029, 2030, 2031, 2032, 2033, 2034, 2035, 2036,  
 5273 2037, 2038, 2039, 2040, 2041, 2042, 2043, 2044, 2045, 2046,  
 5274 2047, 2048, 2049, 2050, 2051, 2052, 2053, 2054, 2055, 2056,  
 5275 3000, 3001, 3002, 3003, 3004, 3005, 3006, 3007, 3008, 3009,  
 5276 3010, 3011, 3012, 3013, 3014, 3015, 3016, 3017, 3018, 3019,  
 5277 3020, 3021, 3022, 3023, 3024, 3025, 3026, 3027, 3028, 3029, and  
 5278 3030.

Page 182 of 234

CODING: Words ~~stricken~~ are deletions; words underlined are additions.

26-00001A-14A

20142A\_\_

5279 (21) District 21 is composed of:  
 5280 (a) That part of Broward County consisting of:  
 5281 1. All of voting tabulation districts 3, 9, 11, 12, 13, 16,  
 5282 17, 18, 19, 20, 21, 22, 24, 25, 28, 30, 32, 33, 34, 36, 86, 138,  
 5283 139, 140, 141, 142, 143, 144, 145, 146, 147, 148, 149, 150, 151,  
 5284 152, 153, 154, 155, 156, 157, 158, 159, 160, 161, 163, 164, 165,  
 5285 166, 167, 168, 169, 170, 171, 172, 173, 174, 175, 176, 177, 178,  
 5286 179, 180, 181, 182, 183, 184, 185, 186, 188, 190, 191, 192, 193,  
 5287 194, 196, 197, 198, 199, 200, 201, 202, 203, 204, 205, 206, 207,  
 5288 208, 209, 210, 211, 212, 213, 215, 220, 221, 225, 227, 414, 415,  
 5289 416, 417, 418, 419, 420, and 421.  
 5290 2. That part of voting tabulation district 62 consisting  
 5291 of:  
 5292 a. That part of tract 307.05 consisting of block 1012.  
 5293 3. That part of voting tabulation district 189 consisting  
 5294 of:  
 5295 a. That part of tract 307.02 consisting of blocks 1000,  
 5296 1001, 1002, 1003, 1004, 1005, 1006, 1007, 1008, 1009, 1010,  
 5297 1011, 1012, 1013, 1014, 1015, 1016, 1017, 1018, 1019, 1020,  
 5298 2000, 2002, 2003, 2004, 2005, 2006, 2007, 2008, 2009, 2010,  
 5299 2011, 2012, 2013, 2014, 2015, 2016, 2017, 2018, 2019, 2020,  
 5300 2021, 2022, 2023, 2024, 2025, 2026, 2027, and 2028.  
 5301 4. That part of voting tabulation district 195 consisting  
 5302 of:  
 5303 a. That part of tract 201.03 consisting of blocks 1000,  
 5304 3000, 3002, 3003, 3004, 3005, 3006, 3007, 3008, and 3009.  
 5305 b. That part of tract 201.04 consisting of blocks 1000,  
 5306 1001, 1002, 1003, 1004, 1005, 1006, 1007, 1008, 1009, 1010,  
 5307 1011, 1012, 1013, 1014, and 1015.

Page 183 of 234

CODING: Words ~~stricken~~ are deletions; words underlined are additions.

26-00001A-14A

20142A\_\_

5308 c. That part of tract 205.02 consisting of blocks 2002,  
 5309 2003, 2004, 2005, 2006, 2007, and 2008.  
 5310 5. That part of voting tabulation district 216 consisting  
 5311 of:  
 5312 a. That part of tract 201.03 consisting of blocks 2000,  
 5313 2001, 2002, 2003, 2004, 2005, 2006, 2007, 2008, 2009, 2010,  
 5314 2011, 2012, and 3001.  
 5315 b. That part of tract 201.04 consisting of blocks 1016,  
 5316 1017, 1018, 1019, 1020, 1021, and 1022.  
 5317 6. That part of voting tabulation district 222 consisting  
 5318 of:  
 5319 a. That part of tract 202.11 consisting of blocks 1003 and  
 5320 1004.  
 5321 b. That part of tract 202.12 consisting of blocks 1002,  
 5322 1005, 1010, 1014, 2005, 2019, 2020, 2021, 2022, 2023, 2024,  
 5323 2025, 2026, and 2030.  
 5324 (b) That part of Palm Beach County consisting of:  
 5325 1. All of voting tabulation districts 257, 258, 259, 260,  
 5326 269, 270, 271, 272, 273, 274, 275, 276, 277, 278, 279, 280, 281,  
 5327 282, 283, 284, 285, 286, 287, 288, 289, 290, 291, 292, 293, 294,  
 5328 295, 296, 297, 298, 299, 300, 301, 302, 342, 343, 345, 352, 353,  
 5329 354, 355, 356, 357, 358, 359, 360, 361, 362, 363, 364, 367, 369,  
 5330 373, 374, 375, 376, 377, 378, 379, 380, 381, 382, 383, 415, 487,  
 5331 498, 499, 517, 518, 519, 520, 521, 522, 523, 524, 525, 526, 527,  
 5332 528, 529, 530, 531, 532, 533, 534, 535, 536, 537, 538, 539, 540,  
 5333 541, 542, 543, 544, 545, 546, 547, 548, 549, 550, 551, 552, 553,  
 5334 554, 555, 557, 558, 561, 562, 563, 564, 565, 566, 567, 568, 569,  
 5335 570, 572, 573, 574, 575, 576, 577, 580, 581, 582, 583, 584, 585,  
 5336 586, 587, 588, 589, 590, 591, 592, 593, 594, 595, 596, 597, 600,

Page 184 of 234

CODING: Words ~~stricken~~ are deletions; words underlined are additions.

26-00001A-14A

20142A\_\_

5337 601, 602, 603, 606, 607, 608, 609, 610, 611, 612, 613, 614, 615,  
 5338 616, 617, 618, 619, 620, 621, 622, 623, 709, 711, 713, 714, 715,  
 5339 716, 717, 719, 722, 723, 724, 726, 728, 729, 730, 733, 734, 738,  
 5340 739, 740, 741, 742, 743, 744, 745, 746, 747, 748, 749, 750, 751,  
 5341 752, 753, and 754.

5342 2. That part of voting tabulation district 252 consisting  
 5343 of:

5344 a. That part of tract 39.01 consisting of blocks 1007,  
 5345 1008, and 1009.

5346 3. That part of voting tabulation district 254 consisting  
 5347 of:

5348 a. That part of tract 38 consisting of blocks 4010, 4011,  
 5349 4012, 4013, 4014, 5000, 5001, 5002, 5003, 5004, 5005, 5006,  
 5350 5007, 5008, 5009, 5010, 5011, 5012, and 5016.

5351 4. That part of voting tabulation district 261 consisting  
 5352 of:

5353 a. That part of tract 40.09 consisting of blocks 1000,  
 5354 1001, 1002, 1003, 1004, 1005, 1006, 1007, 1008, 1009, 1010,  
 5355 1011, 1012, 1013, 1014, 1015, 1016, 1017, 2000, 2001, 2002,  
 5356 3001, 3002, 3003, 3004, 3005, 3006, and 3007.

5357 b. That part of tract 40.1 consisting of blocks 1001, 1002,  
 5358 1003, 1004, 1005, 1006, 1007, 1008, and 1009.

5359 5. That part of voting tabulation district 262 consisting  
 5360 of:

5361 a. That part of tract 38 consisting of blocks 5013, 5014,  
 5362 and 5015.

5363 b. That part of tract 41.02 consisting of blocks 1000,  
 5364 1001, 1002, 1003, 1007, 1008, 1009, 1014, 1015, 1016, 1017, and  
 5365 1018.

Page 185 of 234

CODING: Words ~~stricken~~ are deletions; words underlined are additions.

26-00001A-14A

20142A\_\_

5366 6. That part of voting tabulation district 265 consisting  
 5367 of:

5368 a. That part of tract 41.01 consisting of block 3029.

5369 7. That part of voting tabulation district 344 consisting  
 5370 of:

5371 a. That part of tract 48.13 consisting of blocks 1004,  
 5372 1014, 1015, 1016, 1017, 1018, 1025, 1028, 1029, 1030, and 1031.

5373 b. That part of tract 59.16 consisting of blocks 1000,  
 5374 1001, 1002, 1003, 1004, 1005, 1006, 3000, 3001, 3008, 3009, and  
 5375 3010.

5376 8. That part of voting tabulation district 346 consisting  
 5377 of:

5378 a. That part of tract 48.13 consisting of blocks 1001,  
 5379 1002, 1003, 1009, 1011, 1012, 1013, 2000, 2001, 2002, 2003,  
 5380 2004, 2005, 2006, 2007, 2008, 2009, 2010, 2011, 2012, 2013,  
 5381 2014, 2015, 2016, and 2017.

5382 9. That part of voting tabulation district 503 consisting  
 5383 of:

5384 a. That part of tract 76.16 consisting of blocks 1007,  
 5385 1008, 1009, 1010, 1011, 1012, 1013, 1014, 1015, 1016, 1017,  
 5386 1018, 3006, and 3007.

5387 10. That part of voting tabulation district 504 consisting  
 5388 of:

5389 a. That part of tract 76.16 consisting of blocks 1001,  
 5390 1002, 1003, 1004, 1005, 1006, 3000, 3001, 3002, 3003, 3004, and  
 5391 3005.

5392 11. That part of voting tabulation district 511 consisting  
 5393 of:

5394 a. That part of tract 66.03 consisting of blocks 3008,

Page 186 of 234

CODING: Words ~~stricken~~ are deletions; words underlined are additions.

26-00001A-14A 20142A\_\_

5395 3009, 3010, and 3012.

5396 12. That part of voting tabulation district 578 consisting

5397 of:

5398 a. That part of tract 59.15 consisting of blocks 2016,

5399 2017, 2018, 2019, and 2020.

5400 13. That part of voting tabulation district 710 consisting

5401 of:

5402 a. That part of tract 77.21 consisting of blocks 1007,

5403 1008, 1009, 1010, 1011, 1012, 1013, 1014, 1015, 1016, 1017,

5404 1018, 1019, 1020, 1021, 1023, 1024, 1025, and 1026.

5405 b. That part of tract 77.23 consisting of blocks 1006,

5406 2000, 2001, and 2007.

5407 14. That part of voting tabulation district 712 consisting

5408 of:

5409 a. That part of tract 77.23 consisting of blocks 1003,

5410 1004, 1005, 1007, 1008, 1009, 1010, 1011, 1012, 1013, 1014,

5411 1015, 1016, 1017, 1018, 1019, 1020, 1021, 1022, 1026, 2002,

5412 2003, 2004, 2005, 2006, 2008, 2009, and 2010.

5413 b. That part of tract 77.24 consisting of blocks 2000,

5414 2001, 2002, 2003, 2006, 2007, 2008, 2009, 2010, 2011, 2012,

5415 2013, 2014, 2026, and 2027.

5416 15. That part of voting tabulation district 718 consisting

5417 of:

5418 a. That part of tract 77.05 consisting of blocks 1004,

5419 2006, and 2007.

5420 b. That part of tract 77.23 consisting of blocks 1023,

5421 1024, and 1025.

5422 c. That part of tract 77.24 consisting of blocks 1000,

5423 1001, 1002, 1003, 1004, 1005, 1006, 1007, and 1008.

Page 187 of 234

**CODING:** Words ~~stricken~~ are deletions; words underlined are additions.

26-00001A-14A 20142A\_\_

5424 d. That part of tract 77.25 consisting of blocks 1000,

5425 1001, 1002, 1003, 1004, 1005, 1006, 1009, 1013, and 1014.

5426 16. That part of voting tabulation district 720 consisting

5427 of:

5428 a. That part of tract 77.05 consisting of blocks 1005,

5429 1006, 1007, 1008, 1009, 1010, 1011, 1012, 2000, 2001, 2002,

5430 2003, 2004, 2005, 2011, 2021, 2022, 2023, 2024, and 2035.

5431 17. That part of voting tabulation district 721 consisting

5432 of:

5433 a. That part of tract 77.05 consisting of blocks 1013,

5434 1016, 1017, 1018, 1019, and 1020.

5435 18. That part of voting tabulation district 725 consisting

5436 of:

5437 a. That part of tract 77.63 consisting of blocks 2005,

5438 2006, and 2007.

5439 19. That part of voting tabulation district 727 consisting

5440 of:

5441 a. That part of tract 77.63 consisting of blocks 2004,

5442 2008, 2009, 2010, 2011, 2012, 2013, 2014, 2015, 2016, and 2022.

5443 20. That part of voting tabulation district 731 consisting

5444 of:

5445 a. That part of tract 39.01 consisting of blocks 3011,

5446 3012, and 3013.

5447 b. That part of tract 39.02 consisting of blocks 1009 and

5448 1010.

5449 c. That part of tract 48.15 consisting of block 1006.

5450 d. That part of tract 9800 consisting of blocks 1000, 1001,

5451 1002, 1003, 1004, 1005, 1006, 1007, 1008, 1009, 1010, 1012,

5452 1013, 1014, 1015, 1016, 1017, 1018, 1019, 1020, 1021, 1022, and

Page 188 of 234

**CODING:** Words ~~stricken~~ are deletions; words underlined are additions.

26-00001A-14A

20142A\_\_

5453 1023.

5454 21. That part of voting tabulation district 732 consisting

5455 of:

5456 a. That part of tract 77.6 consisting of blocks 1004, 1005,

5457 1006, 1007, 1008, 1009, 1010, 1013, 1014, 1017, 1018, 1019,

5458 1020, 1021, 1022, 1027, 1028, 1029, 1030, 1032, 1033, 1034,

5459 1036, 1037, 1038, and 1039.

5460 b. That part of tract 77.62 consisting of blocks 1000,

5461 1001, 1002, 1003, 1004, 1005, 1006, 1007, 1008, 1009, 1010,

5462 1011, and 2000.

5463 22. That part of voting tabulation district 735 consisting

5464 of:

5465 a. That part of tract 39.01 consisting of blocks 3008,

5466 3016, 3017, 3018, 3019, 3020, and 3021.

5467 b. That part of tract 39.02 consisting of blocks 1000,

5468 1001, 1002, 1003, 1004, 1021, 1022, 1023, 1024, 1025, 1026, and

5469 1027.

5470 23. That part of voting tabulation district 736 consisting

5471 of:

5472 a. That part of tract 39.01 consisting of blocks 3009,

5473 3010, 3014, and 3015.

5474 b. That part of tract 39.02 consisting of blocks 1005,

5475 1006, 1007, 1008, 1011, 1013, 1018, 1019, 1020, 1028, and 1029.

5476 24. That part of voting tabulation district 737 consisting

5477 of:

5478 a. That part of tract 39.01 consisting of blocks 1010,

5479 1011, 1012, 4000, 4001, 4002, 4003, 4004, and 4005.

5480 b. That part of tract 39.02 consisting of blocks 2000,

5481 2001, 2002, 2003, 2004, 2005, 2006, 2007, 2008, 3000, 3001,

Page 189 of 234

CODING: Words ~~stricken~~ are deletions; words underlined are additions.

26-00001A-14A

20142A\_\_

5482 3002, 3003, 3004, 3005, 3006, 3007, 3008, 3009, 3010, 3011,

5483 3012, 3013, 3014, and 3015.

5484 (22) District 22 is composed of:

5485 (a) That part of Broward County consisting of:

5486 1. All of voting tabulation districts 1, 2, 4, 5, 6, 8, 14,

5487 26, 27, 41, 42, 43, 46, 47, 48, 49, 50, 51, 52, 53, 54, 55, 56,

5488 57, 60, 61, 63, 64, 65, 66, 67, 68, 71, 72, 73, 74, 75, 76, 77,

5489 80, 92, 93, 94, 101, 103, 104, 106, 107, 108, 112, 113, 114,

5490 115, 116, 119, 122, 127, 131, 132, 133, 134, 135, 136, 361, 363,

5491 364, 365, 366, 367, 368, 369, 370, 371, 374, 375, 376, 377, 378,

5492 381, 383, 384, 385, 386, 387, 388, 390, 391, 392, 393, 394, 395,

5493 396, 398, 399, 400, 401, 402, 404, 405, 406, 407, 408, 409, 410,

5494 411, 412, 413, 458, 459, 462, 463, 464, 465, 466, 467, 468, 469,

5495 470, 471, 472, 473, 474, 475, 476, 477, 478, 479, 480, 481, 482,

5496 483, 484, 485, 486, 487, 488, 489, 490, 491, 502, 505, 506, 507,

5497 508, 509, 510, 511, 512, 513, 514, 515, 516, 518, 519, 520, 521,

5498 522, 523, 524, 534, 535, 536, 540, 541, 542, 544, 545, 546, 547,

5499 548, 549, 550, 551, 554, 562, 563, 564, 566, 567, 868, 869, 870,

5500 and 872.

5501 2. That part of voting tabulation district 10 consisting

5502 of:

5503 a. That part of tract 103.06 consisting of blocks 1000,

5504 1002, 1003, 1004, 1005, and 1006.

5505 3. That part of voting tabulation district 15 consisting

5506 of:

5507 a. That part of tract 103.07 consisting of blocks 2030,

5508 2031, 2032, and 2033.

5509 4. That part of voting tabulation district 31 consisting

5510 of:

Page 190 of 234

CODING: Words ~~stricken~~ are deletions; words underlined are additions.

26-00001A-14A

20142A\_\_

5511 a. That part of tract 107.02 consisting of block 1000.  
 5512 5. That part of voting tabulation district 59 consisting  
 5513 of:  
 5514 a. That part of tract 303.02 consisting of block 3000.  
 5515 b. That part of tract 304.02 consisting of blocks 2030 and  
 5516 2044.  
 5517 6. That part of voting tabulation district 69 consisting  
 5518 of:  
 5519 a. That part of tract 308.01 consisting of blocks 4000,  
 5520 4001, 4002, 4003, 4004, 4005, 4006, 4007, 4008, 4009, 4010,  
 5521 4011, 4012, 4013, 4014, 4015, 4016, 4052, and 4053.  
 5522 7. That part of voting tabulation district 83 consisting  
 5523 of:  
 5524 a. That part of tract 304.02 consisting of block 2045.  
 5525 b. That part of tract 308.01 consisting of blocks 1000,  
 5526 2000, and 2021.  
 5527 8. That part of voting tabulation district 88 consisting  
 5528 of:  
 5529 a. That part of tract 310.01 consisting of blocks 1018,  
 5530 1019, 1031, 1032, 1033, 1034, 1035, and 1036.  
 5531 9. That part of voting tabulation district 118 consisting  
 5532 of:  
 5533 a. That part of tract 505.01 consisting of blocks 3003,  
 5534 3004, 3005, 3006, 3007, 3008, and 3009.  
 5535 b. That part of tract 505.02 consisting of blocks 1012 and  
 5536 1013.  
 5537 10. That part of voting tabulation district 120 consisting  
 5538 of:  
 5539 a. That part of tract 507.02 consisting of blocks 1000,

Page 191 of 234

CODING: Words ~~stricken~~ are deletions; words underlined are additions.

26-00001A-14A

20142A\_\_

5540 1001, 1002, 1004, 1005, 1006, 1007, 1008, 1009, 1010, 1011,  
 5541 1012, 1013, 1014, 1015, 1016, 1017, 1023, 2014, 2017, 2018,  
 5542 2023, 4001, 4003, 4004, 4005, 4006, 4007, 4008, 4009, 4010,  
 5543 4011, 4012, 4013, 4014, 4015, 4016, 4017, 4018, 4019, 4020, and  
 5544 4021.  
 5545 11. That part of voting tabulation district 333 consisting  
 5546 of:  
 5547 a. That part of tract 601.19 consisting of blocks 1029,  
 5548 2000, 2001, 2002, 2003, 2004, and 2008.  
 5549 12. That part of voting tabulation district 343 consisting  
 5550 of:  
 5551 a. That part of tract 601.21 consisting of blocks 1007,  
 5552 1008, 1016, 1017, 1018, 1019, 1020, and 1024.  
 5553 13. That part of voting tabulation district 351 consisting  
 5554 of:  
 5555 a. That part of tract 601.19 consisting of blocks 1002,  
 5556 1019, 1020, 1021, 1026, and 1027.  
 5557 14. That part of voting tabulation district 353 consisting  
 5558 of:  
 5559 a. That part of tract 601.21 consisting of block 2005.  
 5560 15. That part of voting tabulation district 379 consisting  
 5561 of:  
 5562 a. That part of tract 607 consisting of blocks 1008, 1009,  
 5563 1010, 1011, 1012, 1013, 1014, 1015, 1016, 1017, 1018, 1019,  
 5564 1020, 1021, 1022, 1023, 2000, 2001, 2002, 2003, 2004, 2005,  
 5565 2006, 2007, 2008, and 2009.  
 5566 16. That part of voting tabulation district 382 consisting  
 5567 of:  
 5568 a. That part of tract 601.21 consisting of blocks 4001,

Page 192 of 234

CODING: Words ~~stricken~~ are deletions; words underlined are additions.



26-00001A-14A 20142A\_\_

5569 4002, 4003, 4004, 4005, 4006, 4007, 4009, 4010, and 4011.

5570 b. That part of tract 601.22 consisting of blocks 2022 and

5571 2026.

5572 c. That part of tract 610.02 consisting of blocks 1014,

5573 1020, 1021, 1022, 1023, 1024, 1025, 1026, 1027, 1028, 1029,

5574 1030, 1031, 1032, 1033, and 4023.

5575 17. That part of voting tabulation district 397 consisting

5576 of:

5577 a. That part of tract 606.07 consisting of blocks 2000,

5578 2018, and 2019.

5579 18. That part of voting tabulation district 403 consisting

5580 of:

5581 a. That part of tract 509 consisting of blocks 1000, 1001,

5582 1002, 1003, 1004, 1005, 2000, 2001, 2002, 2006, 2008, 2009,

5583 2010, 2011, 2012, 2013, 2014, 2015, 3000, 3001, 3002, 3003,

5584 3004, 3007, 3008, 3009, 3010, 3011, 3012, 3013, 3014, 3015,

5585 3016, 3017, 3018, 3019, 3020, 3021, 5006, 5007, 5008, and 5009.

5586 19. That part of voting tabulation district 460 consisting

5587 of:

5588 a. That part of tract 505.02 consisting of block 1014.

5589 20. That part of voting tabulation district 501 consisting

5590 of:

5591 a. That part of tract 427 consisting of block 1001.

5592 21. That part of voting tabulation district 503 consisting

5593 of:

5594 a. That part of tract 426 consisting of blocks 2000, 2001,

5595 2003, 2004, 2005, 2006, 2007, 2008, 2009, 2010, 2011, 3011,

5596 3014, 3017, 3018, 3019, 3020, and 3021.

5597 22. That part of voting tabulation district 504 consisting

26-00001A-14A 20142A\_\_

5598 of:

5599 a. That part of tract 416 consisting of blocks 1000, 1017,

5600 1019, 1020, and 1041.

5601 b. That part of tract 425 consisting of blocks 3002, 3008,

5602 3009, 3012, 3015, 3017, 3020, 3021, 3022, 3023, 3027, 3029,

5603 3030, and 3031.

5604 23. That part of voting tabulation district 517 consisting

5605 of:

5606 a. That part of tract 427 consisting of blocks 2000, 2001,

5607 2002, 2003, 2004, 2005, 2006, 2007, 2008, 2009, 2010, 2011,

5608 2012, 2013, 2014, 2015, 2016, 2017, 2018, 2019, 2020, 2021,

5609 2022, 2023, 2024, 2025, and 2026.

5610 24. That part of voting tabulation district 526 consisting

5611 of:

5612 a. That part of tract 431 consisting of blocks 1000, 1001,

5613 1002, 1003, 1004, 1005, 1006, 1007, 1008, 1009, 1010, 1011,

5614 1012, 1013, 1014, 1015, 1016, 1017, 1018, 1019, 1020, 1021,

5615 1022, 1023, 1024, 1025, 1026, 1027, 1028, 1029, 1030, 1031,

5616 1032, 1033, 1035, 1036, 1037, 1038, 2000, 2001, 2002, 2003,

5617 2004, 2025, 2029, 3000, 3001, 3002, 3003, 3004, 3005, 3006,

5618 3007, 3008, and 3009.

5619 25. That part of voting tabulation district 537 consisting

5620 of:

5621 a. That part of tract 408.01 consisting of block 2003.

5622 26. That part of voting tabulation district 538 consisting

5623 of:

5624 a. That part of tract 408.02 consisting of blocks 1007,

5625 2020, 3006, 3007, and 3011.

5626 27. That part of voting tabulation district 539 consisting

26-00001A-14A

20142A\_\_

5627 of:

5628       a. That part of tract 426 consisting of blocks 3008, 3009,

5629 3010, 3022, and 3023.

5630       b. That part of tract 427 consisting of blocks 1002, 1003,

5631 1004, 1005, 1006, 1011, 1013, and 1014.

5632       28. That part of voting tabulation district 543 consisting

5633 of:

5634       a. That part of tract 416 consisting of blocks 1003, 1004,

5635 1005, 1006, 1007, and 1018.

5636       b. That part of tract 418.01 consisting of blocks 2006,

5637 2007, 2008, and 2009.

5638       c. That part of tract 425 consisting of blocks 3000, 3010,

5639 3011, 3018, 3019, 3032, 3033, 3034, 3035, 3036, 3037, 3038, and

5640 3039.

5641       29. That part of voting tabulation district 552 consisting

5642 of:

5643       a. That part of tract 408.01 consisting of block 2004.

5644       30. That part of voting tabulation district 561 consisting

5645 of:

5646       a. That part of tract 431 consisting of blocks 1034, 2028,

5647 2030, 2031, 2032, 2033, 2034, 2035, 2037, 2038, 2039, and 2040.

5648       b. That part of tract 1106 consisting of blocks 1022, 3000,

5649 3001, 3002, 3003, 3004, 3005, 3006, 3007, 3157, 3158, and 3159.

5650       31. That part of voting tabulation district 568 consisting

5651 of:

5652       a. That part of tract 430.01 consisting of blocks 1000,

5653 1001, 1002, 1003, 1004, 1005, 1006, 1007, and 1008.

5654       32. That part of voting tabulation district 631 consisting

5655 of:

Page 195 of 234

CODING: Words ~~stricken~~ are deletions; words underlined are additions.

26-00001A-14A

20142A\_\_

5656       a. That part of tract 1106 consisting of block 3016.

5657       33. That part of voting tabulation district 867 consisting

5658 of:

5659       a. That part of tract 611 consisting of blocks 3010, 3011,

5660 3012, 3013, 3014, 3015, 3016, 3017, 3018, 3019, 3020, 3021,

5661 3025, 3026, 3027, 3030, 3033, and 3034.

5662       (b) That part of Palm Beach County consisting of:

5663       1. All of voting tabulation districts 193, 194, 195, 243,

5664 244, 245, 246, 249, 251, 256, 263, 264, 266, 267, 268, 308, 309,

5665 310, 311, 312, 313, 314, 315, 316, 317, 318, 320, 321, 322, 323,

5666 324, 325, 326, 327, 328, 329, 330, 331, 332, 333, 334, 335, 336,

5667 337, 338, 339, 340, 341, 347, 348, 349, 350, 351, 365, 366, 368,

5668 370, 371, 372, 384, 385, 386, 387, 388, 389, 390, 391, 392, 393,

5669 394, 395, 396, 397, 398, 399, 400, 401, 402, 403, 404, 406, 407,

5670 408, 409, 410, 411, 412, 413, 414, 416, 417, 418, 419, 420, 421,

5671 422, 423, 424, 425, 426, 427, 428, 429, 430, 431, 432, 433, 434,

5672 435, 436, 437, 438, 439, 440, 441, 442, 443, 444, 445, 446, 447,

5673 448, 449, 450, 451, 452, 453, 454, 455, 456, 457, 458, 459, 460,

5674 461, 462, 463, 464, 465, 466, 467, 468, 469, 470, 471, 472, 473,

5675 474, 475, 476, 477, 478, 479, 480, 481, 482, 483, 484, 485, 486,

5676 488, 489, 490, 491, 492, 493, 494, 495, 496, 497, 500, 501, 502,

5677 505, 506, 507, 508, 509, 510, 512, 513, 514, 515, 516, 556, 559,

5678 560, 571, 579, 598, 599, 604, 605, 784, 787, 793, 794, 795, 797,

5679 798, 799, 801, 804, 805, 807, 808, 816, 817, 818, 819, 820, 821,

5680 822, 823, 824, 825, 826, 827, 828, 829, 830, 831, 841, and 849.

5681       2. That part of voting tabulation district 242 consisting

5682 of:

5683       a. That part of tract 28 consisting of blocks 1018, 1019,

5684 1020, 1021, 1022, 1023, 1029, 1030, 1036, 1037, 1038, 1039,

Page 196 of 234

CODING: Words ~~stricken~~ are deletions; words underlined are additions.

26-00001A-14A

20142A\_\_

- 5685 1040, 1041, 1042, 1043, and 1044.
- 5686 3. That part of voting tabulation district 247 consisting
- 5687 of:
- 5688 a. That part of tract 34 consisting of blocks 1005, 1006,
- 5689 1007, 1011, 1012, 1013, 1014, and 1018.
- 5690 b. That part of tract 36 consisting of blocks 1001, 1002,
- 5691 1003, 1004, 1005, 1006, 1007, 1010, 1013, 1014, and 1016.
- 5692 c. That part of tract 37 consisting of blocks 1000, 1001,
- 5693 1002, 1003, 1004, 1005, 1006, 1007, 1008, 1009, 1010, 1011,
- 5694 1012, 1013, 1014, 1015, 1016, 1017, 1018, 1019, 1020, 1021,
- 5695 1022, 1023, 1024, 1025, 1026, 1027, 1028, 4000, 4001, 4002,
- 5696 4003, 4004, 4005, 4006, 4007, 4008, 4009, 4010, 4011, and 4012.
- 5697 4. That part of voting tabulation district 248 consisting
- 5698 of:
- 5699 a. That part of tract 36 consisting of blocks 1017, 1018,
- 5700 1021, 1022, 1023, 1024, 1025, 1026, 1027, 1028, 1029, 4003,
- 5701 4004, 4005, 4006, 4013, 4014, 4021, 4022, 4023, and 4030.
- 5702 b. That part of tract 37 consisting of blocks 3000, 3001,
- 5703 3002, 3003, 3004, 3005, 3006, 3007, 3008, 3009, 3010, 3011,
- 5704 3012, 3013, 3014, 3015, 3016, 3017, 3018, 3019, 3020, 3021,
- 5705 3022, 3023, 3024, 3025, 4013, 4014, 4015, 4016, 4017, 4018,
- 5706 4019, 4020, 4021, 4022, 4023, 4024, 4025, 4026, and 4027.
- 5707 5. That part of voting tabulation district 250 consisting
- 5708 of:
- 5709 a. That part of tract 36 consisting of blocks 4031, 4038,
- 5710 4039, 4040, 4041, 4044, 4045, 4057, 4058, and 4061.
- 5711 6. That part of voting tabulation district 255 consisting
- 5712 of:
- 5713 a. That part of tract 38 consisting of blocks 2010, 2012,

Page 197 of 234

CODING: Words ~~stricken~~ are deletions; words underlined are additions.

26-00001A-14A

20142A\_\_

- 5714 2013, 2014, 2016, and 2021.
- 5715 7. That part of voting tabulation district 261 consisting
- 5716 of:
- 5717 a. That part of tract 40.09 consisting of blocks 2003,
- 5718 2004, 3000, and 3008.
- 5719 b. That part of tract 40.1 consisting of block 1000.
- 5720 8. That part of voting tabulation district 262 consisting
- 5721 of:
- 5722 a. That part of tract 41.02 consisting of blocks 1004,
- 5723 1005, 1006, 1010, 1011, 1012, 1013, 3001, 3002, 3003, 3004,
- 5724 3005, 3006, and 3007.
- 5725 9. That part of voting tabulation district 265 consisting
- 5726 of:
- 5727 a. That part of tract 41.01 consisting of blocks 1000,
- 5728 1001, 1002, 1003, 1004, 1005, 1006, 1007, 1008, 1009, 1011,
- 5729 1012, 1014, 1015, 1016, 1017, 1018, 1019, 1021, 1022, 1023,
- 5730 1025, 1027, 3000, 3001, 3002, 3003, 3004, 3005, 3006, 3007,
- 5731 3008, 3009, 3010, 3011, 3012, 3013, 3014, 3015, 3016, 3017,
- 5732 3018, 3019, 3020, 3021, 3022, 3023, 3024, 3026, and 3027.
- 5733 10. That part of voting tabulation district 319 consisting
- 5734 of:
- 5735 a. That part of tract 44.01 consisting of block 1002.
- 5736 11. That part of voting tabulation district 344 consisting
- 5737 of:
- 5738 a. That part of tract 48.13 consisting of blocks 1005,
- 5739 1006, 1007, 1008, 1019, 1020, 1021, 1022, 1023, and 1024.
- 5740 b. That part of tract 49.02 consisting of blocks 1040,
- 5741 1043, 1052, and 1053.
- 5742 12. That part of voting tabulation district 346 consisting

Page 198 of 234

CODING: Words ~~stricken~~ are deletions; words underlined are additions.

26-00001A-14A

20142A\_\_

5743 of:

5744 a. That part of tract 48.13 consisting of block 1000.

5745 13. That part of voting tabulation district 503 consisting

5746 of:

5747 a. That part of tract 76.14 consisting of blocks 2007,

5748 2008, 2009, 2010, and 2011.

5749 14. That part of voting tabulation district 504 consisting

5750 of:

5751 a. That part of tract 76.16 consisting of block 1000.

5752 15. That part of voting tabulation district 511 consisting

5753 of:

5754 a. That part of tract 66.03 consisting of block 3004.

5755 16. That part of voting tabulation district 578 consisting

5756 of:

5757 a. That part of tract 59.15 consisting of blocks 2006,

5758 2007, 2008, 2009, 2010, 2011, 2012, 2013, 2014, 2015, and 2021.

5759 17. That part of voting tabulation district 771 consisting

5760 of:

5761 a. That part of tract 5.11 consisting of block 1012.

5762 b. That part of tract 15 consisting of blocks 1000, 1001,

5763 1002, 1003, 1004, 1007, 1008, 1009, 1010, 1011, 1012, 1013,

5764 1014, 1015, 1027, 1028, 1029, 1030, and 1031.

5765 18. That part of voting tabulation district 772 consisting

5766 of:

5767 a. That part of tract 15 consisting of blocks 1016, 1017,

5768 1018, 1019, 1024, 1025, and 1026.

5769 19. That part of voting tabulation district 779 consisting

5770 of:

5771 a. That part of tract 16 consisting of blocks 1000, 1001,

Page 199 of 234

CODING: Words ~~stricken~~ are deletions; words underlined are additions.

26-00001A-14A

20142A\_\_

5772 2000, 2001, and 2012.

5773 b. That part of tract 17 consisting of blocks 2000 and

5774 2001.

5775 c. That part of tract 23 consisting of blocks 1000 and

5776 1001.

5777 20. That part of voting tabulation district 796 consisting

5778 of:

5779 a. That part of tract 28 consisting of blocks 1000, 1001,

5780 1002, 1004, 1005, 1006, 1007, 1008, 1009, 1010, 1011, 1012,

5781 1013, 1014, 1015, 1016, 1017, 1024, 1025, 1031, 1032, 1033,

5782 1034, 1035, 1045, 3000, 3001, 4000, 4001, 4002, 4003, 4004,

5783 4005, 4006, 4007, 4008, 4009, 4010, 4011, 4012, 4013, and 4014.

5784 21. That part of voting tabulation district 800 consisting

5785 of:

5786 a. That part of tract 44.02 consisting of blocks 1000,

5787 1001, 1002, 1003, 1004, 1005, 1014, 1015, 1016, 1017, 1018,

5788 1019, 1021, 1022, 1023, 1024, 1025, 1026, 2000, 2001, 2002,

5789 2003, 2004, 2005, 2007, 2008, 2009, 2010, 2011, 2012, 2013,

5790 2014, 2015, 2016, 2017, 2018, 2019, 2020, 2021, 2022, 2023,

5791 2024, 2025, 2026, 2027, 2028, 2029, 2030, 2031, 2032, 2033,

5792 2034, and 2035.

5793 b. That part of tract 52.03 consisting of blocks 1005,

5794 1006, 1007, 1008, 1009, 1010, 1021, 1022, 1023, 1024, 1025,

5795 2005, 2006, 2007, 2008, 2009, 2010, 2011, and 2012.

5796 c. That part of tract 52.04 consisting of blocks 3022,

5797 3023, 3034, 3035, and 3036.

5798 22. That part of voting tabulation district 803 consisting

5799 of:

5800 a. That part of tract 51.01 consisting of blocks 1000,

Page 200 of 234

CODING: Words ~~stricken~~ are deletions; words underlined are additions.

26-00001A-14A

20142A\_\_

5801 1001, 1002, 1003, 1010, 1011, 1012, 1013, 1014, 1015, 1016,  
 5802 1017, 1019, 1020, 1021, 1022, 1024, 1025, 1026, 2000, 2001,  
 5803 2002, 2003, 2004, 2005, 2006, 2007, 2008, 2009, 2010, 2011,  
 5804 2012, 2013, 2014, and 2015.  
 5805 b. That part of tract 52.02 consisting of blocks 1000,  
 5806 1001, 1002, 1003, 1004, 1005, 1006, 1007, 1008, 1009, 1010,  
 5807 1011, 1012, 1013, 1014, 1015, 1016, 1017, 1018, 1019, 1020,  
 5808 1021, 1025, 1026, 1027, 1028, 2000, 2001, 2002, 2003, 2004,  
 5809 2005, 2006, 2007, 2008, 2009, 2010, 2011, and 2012.  
 5810 c. That part of tract 52.03 consisting of blocks 2023,  
 5811 2024, 2025, 2026, 2027, 2028, 2029, 2030, 2031, 2032, 2033,  
 5812 2034, 2035, 2036, and 2037.  
 5813 23. That part of voting tabulation district 806 consisting  
 5814 of:  
 5815 a. That part of tract 50 consisting of blocks 2031 and  
 5816 2032.  
 5817 24. That part of voting tabulation district 814 consisting  
 5818 of:  
 5819 a. That part of tract 61 consisting of blocks 1016 and  
 5820 1023.  
 5821 25. That part of voting tabulation district 833 consisting  
 5822 of:  
 5823 a. That part of tract 35.04 consisting of blocks 1000,  
 5824 1044, and 1045.  
 5825 b. That part of tract 35.07 consisting of blocks 1000 and  
 5826 3000.  
 5827 c. That part of tract 35.09 consisting of blocks 1000 and  
 5828 4000.  
 5829 d. That part of tract 35.11 consisting of block 1000.

26-00001A-14A

20142A\_\_

5830 e. That part of tract 54.07 consisting of blocks 1000,  
 5831 1004, and 1005.  
 5832 f. That part of tract 54.09 consisting of blocks 1023 and  
 5833 1024.  
 5834 g. That part of tract 54.11 consisting of blocks 1000,  
 5835 2000, 2012, 2013, and 2014.  
 5836 h. That part of tract 74.1 consisting of blocks 1000 and  
 5837 2000.  
 5838 i. That part of tract 74.12 consisting of blocks 1000,  
 5839 1001, and 1002.  
 5840 j. That part of tract 74.14 consisting of block 1000.  
 5841 k. That part of tract 74.16 consisting of blocks 2000 and  
 5842 3016.  
 5843 l. That part of tract 74.18 consisting of block 1000.  
 5844 m. That part of tract 74.2 consisting of block 2002.  
 5845 n. That part of tract 9900 consisting of blocks 12, 13, 14,  
 5846 15, 16, 17, 18, 19, 20, 21, 22, 23, 24, 25, 26, 27, 28, and 29.  
 5847 (23) District 23 is composed of:  
 5848 (a) That part of Broward County consisting of:  
 5849 1. All of voting tabulation districts 44, 45, 317, 346,  
 5850 348, 352, 354, 362, 425, 426, 427, 428, 429, 430, 431, 432, 433,  
 5851 435, 436, 437, 438, 439, 440, 441, 442, 443, 449, 450, 451, 452,  
 5852 454, 455, 456, 457, 570, 571, 572, 573, 574, 575, 576, 577, 578,  
 5853 579, 580, 581, 582, 583, 584, 585, 586, 587, 588, 589, 590, 591,  
 5854 592, 593, 595, 596, 597, 598, 599, 600, 601, 602, 603, 604, 605,  
 5855 606, 607, 608, 609, 610, 612, 613, 614, 615, 616, 617, 618, 619,  
 5856 620, 621, 622, 623, 624, 625, 626, 627, 629, 632, 633, 634, 635,  
 5857 636, 637, 638, 639, 640, 641, 642, 643, 644, 645, 646, 647, 648,  
 5858 649, 650, 651, 652, 653, 654, 655, 656, 657, 658, 659, 660, 661,

26-00001A-14A

20142A

5859 662, 663, 664, 665, 666, 667, 668, 669, 670, 671, 672, 673, 674,  
 5860 675, 676, 677, 678, 679, 680, 681, 682, 683, 684, 685, 686, 687,  
 5861 688, 689, 690, 691, 692, 693, 694, 695, 696, 697, 698, 699, 700,  
 5862 701, 702, 703, 704, 705, 706, 707, 708, 709, 710, 711, 712, 713,  
 5863 714, 715, 716, 717, 718, 719, 720, 721, 722, 723, 724, 725, 726,  
 5864 727, 728, 729, 730, 731, 732, 733, 734, 735, 736, 737, 738, 739,  
 5865 740, 741, 742, 743, 744, 746, 780, 781, 782, 783, 784, 785, 788,  
 5866 791, 792, 793, 794, 795, 796, 797, 798, 799, 800, 801, 806, 808,  
 5867 810, 811, 812, 816, 817, 818, 819, 822, 823, 824, 825, 826, 827,  
 5868 828, 829, 831, 836, 837, 840, 841, 842, 843, 844, 846, 847, 848,  
 5869 849, 850, 851, 852, 853, 854, 855, 856, 857, 858, 859, 860, 861,  
 5870 871, 873, and 874.

5871 2. That part of voting tabulation district 187 consisting  
 5872 of:

5873 a. That part of tract 601.2 consisting of block 4056.

5874 b. That part of tract 703.2 consisting of blocks 1000,  
 5875 3000, and 4000.

5876 c. That part of tract 703.21 consisting of blocks 1002,  
 5877 1004, and 1009.

5878 d. That part of tract 703.22 consisting of blocks 3000,  
 5879 3001, and 3002.

5880 e. That part of tract 9800 consisting of blocks 1020, 1021,  
 5881 1024, 1025, 1026, 1027, 1028, and 1029.

5882 3. That part of voting tabulation district 333 consisting  
 5883 of:

5884 a. That part of tract 601.19 consisting of blocks 1003,  
 5885 1004, 1005, 1006, 1007, 1008, 1012, 1013, 1014, 1015, 1016,  
 5886 1017, 1018, 1022, 1023, 1024, 1025, 1028, 1034, 1035, 1036,  
 5887 1037, 2005, 2006, 2007, and 2009.

26-00001A-14A

20142A

5888 4. That part of voting tabulation district 343 consisting  
 5889 of:

5890 a. That part of tract 601.19 consisting of blocks 1009,  
 5891 1010, 1011, 1030, 1031, 1032, and 1033.

5892 b. That part of tract 601.2 consisting of blocks 4005,  
 5893 4007, 4011, 4012, 4013, 4014, 4015, 4016, 4017, 4018, 4019,  
 5894 4020, 4021, 4022, 4023, 4024, 4025, 4026, 4027, 4028, 4029,  
 5895 4030, 4031, 4032, 4033, 4034, 4035, 4036, 4037, 4038, 4039,  
 5896 4040, 4041, 4042, 4043, 4046, 4047, 4048, 4049, 4050, 4051,  
 5897 4052, and 4055.

5898 5. That part of voting tabulation district 351 consisting  
 5899 of:

5900 a. That part of tract 601.18 consisting of blocks 1011,  
 5901 1012, 1013, 1014, 1016, 1017, 1028, 2006, 2007, 2008, 2009,  
 5902 2010, 2011, 2012, 2013, 2014, 2015, 2016, 2017, 2018, 2019,  
 5903 2020, 2021, 2022, 2023, 2024, 2025, 2026, 2027, and 2028.

5904 b. That part of tract 601.19 consisting of blocks 1000 and  
 5905 1001.

5906 6. That part of voting tabulation district 353 consisting  
 5907 of:

5908 a. That part of tract 601.2 consisting of blocks 1000,  
 5909 1001, 1002, 1003, 1017, 2000, 2001, 2002, 2003, 2004, 2017,  
 5910 3000, 3001, 3002, 3003, 3004, 3005, 3006, 3007, 3008, 3009,  
 5911 3010, and 3011.

5912 b. That part of tract 601.21 consisting of blocks 2003 and  
 5913 2004.

5914 7. That part of voting tabulation district 382 consisting  
 5915 of:

5916 a. That part of tract 601.21 consisting of block 4008.

26-00001A-14A

20142A\_\_

5917 b. That part of tract 601.22 consisting of block 2027.  
 5918 c. That part of tract 702.07 consisting of block 1002.  
 5919 d. That part of tract 702.08 consisting of block 3000.  
 5920 8. That part of voting tabulation district 434 consisting  
 5921 of:  
 5922 a. That part of tract 703.17 consisting of blocks 1000,  
 5923 1001, 1007, 1008, 1009, 1010, 1011, 1012, 1013, 1014, 1015,  
 5924 1016, 1017, 1018, 1019, 1020, 1021, 1022, 1023, 1024, 1025,  
 5925 1026, 1027, 1028, 1030, 1031, 1032, 1033, 1034, 1035, 1036,  
 5926 1037, 1038, 1039, 1040, 1041, 1042, 1045, 1046, 1047, 1048,  
 5927 1069, 1091, 1100, 1118, 1119, and 1120.  
 5928 b. That part of tract 9800 consisting of blocks 1022 and  
 5929 1023.  
 5930 9. That part of voting tabulation district 453 consisting  
 5931 of:  
 5932 a. That part of tract 703.14 consisting of blocks 1003,  
 5933 1004, 1005, 1006, 1007, 1008, 1077, 1078, 1079, 1080, 1081,  
 5934 1082, and 1083.  
 5935 b. That part of tract 1103.01 consisting of blocks 1000,  
 5936 1001, 3002, 3003, 3004, 3005, and 3006.  
 5937 10. That part of voting tabulation district 561 consisting  
 5938 of:  
 5939 a. That part of tract 1106 consisting of blocks 3019, 3020,  
 5940 3021, 3022, 3156, and 3167.  
 5941 11. That part of voting tabulation district 568 consisting  
 5942 of:  
 5943 a. That part of tract 430.01 consisting of blocks 1009 and  
 5944 1010.  
 5945 12. That part of voting tabulation district 631 consisting

Page 205 of 234

CODING: Words ~~stricken~~ are deletions; words underlined are additions.

26-00001A-14A

20142A\_\_

5946 of:  
 5947 a. That part of tract 1106 consisting of blocks 3008, 3009,  
 5948 3010, 3011, 3012, 3013, 3014, 3015, 3057, 3058, 3059, 3060,  
 5949 3061, 3062, 3064, 3065, 3066, 3152, and 3153.  
 5950 13. That part of voting tabulation district 778 consisting  
 5951 of:  
 5952 a. That part of tract 1101 consisting of blocks 2001, 2002,  
 5953 2003, 2008, 2009, 2010, 2019, 2020, 2021, 2022, 3003, 3004,  
 5954 3005, 3006, 3007, 3025, 3026, 3027, and 3028.  
 5955 14. That part of voting tabulation district 779 consisting  
 5956 of:  
 5957 a. That part of tract 1101 consisting of blocks 3008 and  
 5958 3015.  
 5959 15. That part of voting tabulation district 790 consisting  
 5960 of:  
 5961 a. That part of tract 1101 consisting of blocks 1000, 1001,  
 5962 1005, 1006, 1011, 1012, 1017, 1018, 4010, 4011, 4016, 4018, and  
 5963 4020.  
 5964 16. That part of voting tabulation district 807 consisting  
 5965 of:  
 5966 a. That part of tract 1103.32 consisting of blocks 1000,  
 5967 1001, 1002, 1003, 1004, 1006, 1008, 1040, 1050, and 1052.  
 5968 b. That part of tract 1103.33 consisting of block 2028.  
 5969 17. That part of voting tabulation district 813 consisting  
 5970 of:  
 5971 a. That part of tract 1103.01 consisting of blocks 1003,  
 5972 3007, and 3008.  
 5973 18. That part of voting tabulation district 835 consisting  
 5974 of:

Page 206 of 234

CODING: Words ~~stricken~~ are deletions; words underlined are additions.

26-00001A-14A

20142A\_\_

5975 a. That part of tract 1103.26 consisting of block 2000.  
 5976 b. That part of tract 1103.3 consisting of blocks 1000,  
 5977 1001, 1002, 1003, 1004, 1005, 1006, 1007, and 1008.  
 5978 19. That part of voting tabulation district 862 consisting  
 5979 of:  
 5980 a. That part of tract 1003 consisting of blocks 3000, 3001,  
 5981 3002, 3003, 3007, 3008, 3011, 3012, 3016, 3017, 3018, 3019,  
 5982 3020, and 3024.  
 5983 b. That part of tract 1005.02 consisting of blocks 2000,  
 5984 2001, 2002, 2003, 2004, 2005, 2006, 2007, 2008, 2009, 2010,  
 5985 2011, 2012, 2013, 2014, 2015, 2016, 2017, 2018, 2019, 2020,  
 5986 2021, 2022, 2023, 2024, 2025, 2026, 2027, 2028, and 2029.  
 5987 20. That part of voting tabulation district 863 consisting  
 5988 of:  
 5989 a. That part of tract 1004 consisting of blocks 2016, 2017,  
 5990 2029, 2030, 3000, 3001, 3002, 3003, 3004, 3005, 3006, 3007,  
 5991 3008, 3009, 3010, 3011, 3012, 3013, 3015, 3016, 3017, 3018,  
 5992 3019, 4002, 4003, 4006, 4007, 4008, 4014, 4015, 4016, 4017,  
 5993 4020, 4022, 4025, and 4026.  
 5994 21. That part of voting tabulation district 867 consisting  
 5995 of:  
 5996 a. That part of tract 611 consisting of blocks 3024 and  
 5997 3032.  
 5998 (b) That part of Miami-Dade County consisting of:  
 5999 1. All of voting tabulation districts 1, 2, 3, 4, 5, 6, 7,  
 6000 8, 10, 11, 12, 14, 16, 17, 18, 19, 20, 21, 22, 23, 24, 25, 26,  
 6001 27, 28, 29, 30, 31, 32, 33, 34, 35, 36, 37, 38, 39, 40, 41, 42,  
 6002 43, 44, 45, 46, 47, 48, 49, 50, 51, 52, 54, 60, 62, 63, 64, 65,  
 6003 66, 67, 68, 69, 70, 71, 72, 73, 74, 75, 76, 77, 78, 79, 80, 82,

26-00001A-14A

20142A\_\_

6004 97, 98, 99, 100, 101, 102, 103, 104, 105, 106, 108, 109, 110,  
 6005 111, 112, 113, 114, 115, 116, 117, 118, 119, 120, 121, 122, 221,  
 6006 222, 223, 224, 225, 227, 1441, 1442, 1443, 1444, 1445, 1446,  
 6007 1447, 1448, 1449, 1450, and 1451.  
 6008 2. That part of voting tabulation district 13 consisting  
 6009 of:  
 6010 a. That part of tract 38.01 consisting of blocks 1000,  
 6011 1001, 1002, 1003, 2000, 2001, 2002, 2003, 2004, 2005, 2006,  
 6012 2007, 3000, 3001, 3002, 4000, 4001, 4002, 4003, 4004, 4005,  
 6013 4006, 4007, 4008, 4009, 4010, 4011, 4012, 4013, 4014, 4015,  
 6014 4017, 4019, 4020, 4021, 4031, 4032, 4033, 4034, 5000, 5001,  
 6015 5002, 5003, 5004, 5005, 5006, 5007, 5008, 5009, 5010, and 5011.  
 6016 b. That part of tract 38.04 consisting of blocks 1009 and  
 6017 2016.  
 6018 3. That part of voting tabulation district 15 consisting  
 6019 of:  
 6020 a. That part of tract 38.01 consisting of blocks 3003,  
 6021 4016, 4018, 4022, 4023, 4024, 4025, and 4027.  
 6022 b. That part of tract 38.04 consisting of block 4011.  
 6023 4. That part of voting tabulation district 53 consisting  
 6024 of:  
 6025 a. That part of tract 45 consisting of blocks 1004, 1005,  
 6026 1008, 1009, 1013, 1027, 1028, 1034, 1035, 1036, 1037, 1038,  
 6027 1039, 1040, 1041, 1042, and 3004.  
 6028 5. That part of voting tabulation district 61 consisting  
 6029 of:  
 6030 a. That part of tract 97.03 consisting of blocks 1000,  
 6031 1002, 1003, 1004, 1005, 1006, 1007, 1008, 1009, 1010, 1011,  
 6032 1012, 2000, 2001, 2002, 2003, 2004, 2005, 2006, 2007, 2008,



26-00001A-14A

20142A\_\_

6033 2009, 2010, 2011, 2012, 2013, 2014, 2015, 2016, 2017, 2018,  
 6034 2019, 2020, 2021, 2022, 2023, 2024, 2025, 2026, 2027, 2028,  
 6035 2029, 2030, 2031, 2032, 2033, 2034, 2035, 2036, 2037, 2038,  
 6036 2039, 2040, 2041, 2042, 2043, 2044, 2045, 2046, 2047, 2048,  
 6037 2049, 2050, 2051, 2052, 2053, 2054, 2055, and 2056.  
 6038 6. That part of voting tabulation district 81 consisting  
 6039 of:  
 6040 a. That part of tract 1.13 consisting of blocks 1006, 1012,  
 6041 1013, 1014, and 1015.  
 6042 b. That part of tract 2.11 consisting of blocks 2000 and  
 6043 2027.  
 6044 c. That part of tract 97.04 consisting of blocks 2000,  
 6045 2046, and 3000.  
 6046 7. That part of voting tabulation district 1412 consisting  
 6047 of:  
 6048 a. That part of tract 9810 consisting of blocks 1008, 1009,  
 6049 1013, and 1014.  
 6050 (24) District 24 is composed of:  
 6051 (a) That part of Broward County consisting of:  
 6052 1. All of voting tabulation districts 422, 423, 424, 444,  
 6053 445, 446, 447, 448, 745, 747, 748, 749, 750, 751, 752, 753, 754,  
 6054 755, 756, 757, 758, 759, 760, 761, 762, 763, 771, 772, 773, 774,  
 6055 775, 776, 777, 786, 787, 802, 803, 805, 838, 839, and 845.  
 6056 2. That part of voting tabulation district 764 consisting  
 6057 of:  
 6058 a. That part of tract 1103.21 consisting of blocks 1000,  
 6059 1001, 1002, 1003, 1004, 1005, 1006, 1007, 1008, 1009, 1010,  
 6060 1011, 1012, 1013, 1014, 1015, 1017, 1018, 1019, 1020, 1021, and  
 6061 1022.

Page 209 of 234

CODING: Words ~~stricken~~ are deletions; words underlined are additions.

26-00001A-14A

20142A\_\_

6062 3. That part of voting tabulation district 778 consisting  
 6063 of:  
 6064 a. That part of tract 1101 consisting of blocks 2011, 2012,  
 6065 2013, 2014, 2015, 2016, 2017, and 2018.  
 6066 4. That part of voting tabulation district 779 consisting  
 6067 of:  
 6068 a. That part of tract 1101 consisting of blocks 3009, 3010,  
 6069 3011, 3012, 3013, 3014, 3016, 3017, 3018, and 3019.  
 6070 b. That part of tract 1103.4 consisting of blocks 4010 and  
 6071 4011.  
 6072 c. That part of tract 1103.41 consisting of blocks 2000,  
 6073 2001, 2002, 2003, 2004, 2005, 2006, 2007, 2008, 2009, 2010,  
 6074 2011, 2012, 2013, 2014, 2015, 2016, 2017, and 2018.  
 6075 5. That part of voting tabulation district 790 consisting  
 6076 of:  
 6077 a. That part of tract 1101 consisting of blocks 1002, 1003,  
 6078 1004, 1007, 1008, 1009, 1010, 1013, 1014, 1015, 1016, 1019,  
 6079 1020, 4021, 4022, 4023, 4024, and 4025.  
 6080 6. That part of voting tabulation district 862 consisting  
 6081 of:  
 6082 a. That part of tract 1005.02 consisting of block 1000.  
 6083 7. That part of voting tabulation district 863 consisting  
 6084 of:  
 6085 a. That part of tract 1004 consisting of block 3014.  
 6086 (b) That part of Miami-Dade County consisting of:  
 6087 1. All of voting tabulation districts 83, 84, 85, 86, 87,  
 6088 88, 89, 90, 91, 92, 93, 94, 95, 96, 107, 123, 124, 125, 126,  
 6089 127, 128, 129, 130, 131, 132, 133, 134, 135, 136, 137, 138, 139,  
 6090 140, 141, 142, 143, 144, 145, 146, 147, 148, 149, 150, 151, 152,

Page 210 of 234

CODING: Words ~~stricken~~ are deletions; words underlined are additions.

26-00001A-14A

20142A\_\_

6091 153, 154, 155, 156, 157, 158, 159, 160, 161, 162, 163, 164, 165,  
 6092 166, 167, 168, 169, 170, 171, 172, 173, 174, 175, 179, 180, 181,  
 6093 182, 183, 184, 185, 186, 187, 188, 189, 190, 191, 192, 193, 194,  
 6094 195, 196, 197, 198, 199, 200, 201, 202, 203, 204, 205, 206, 207,  
 6095 208, 209, 210, 211, 212, 213, 214, 215, 216, 217, 218, 219, 220,  
 6096 226, 228, 229, 230, 233, 234, 235, 236, 237, 238, 239, 240, 241,  
 6097 242, 243, 244, 245, 246, 247, 248, 249, 250, 251, 252, 253, 254,  
 6098 255, 256, 257, 258, 259, 260, 261, 262, 263, 264, 265, 266, 267,  
 6099 268, 269, 270, 271, 272, 273, 274, 275, 276, 277, 278, 279, 280,  
 6100 281, 282, 283, 284, 285, 286, 291, 292, 293, 294, 295, 296, 297,  
 6101 298, 299, 300, 301, 302, 303, 304, 305, 306, 307, 308, 309, 310,  
 6102 312, 314, 315, 316, 317, 318, 319, 320, 321, 322, 323, 324, 325,  
 6103 326, 327, 328, 329, 330, 331, 332, 333, 334, 335, 336, 337, 338,  
 6104 339, 340, 341, 342, 343, 345, 346, 347, 348, 349, 350, 352, 353,  
 6105 355, 360, 364, 365, 371, 372, 373, 375, 376, 377, 378, 379, 380,  
 6106 381, 382, 421, 468, 764, 765, 766, 769, 770, 771, 772, 773, 774,  
 6107 775, 776, 777, 778, 779, 784, 785, 786, 787, 788, 789, 790, 791,  
 6108 792, 793, 794, 795, 796, 797, 798, 799, 804, 805, 807, 808, 809,  
 6109 810, 811, 812, 815, 816, 817, 818, 819, 820, 821, 822, 823, 824,  
 6110 825, 826, 827, 828, 829, 830, 831, 832, 834, 835, 868, 883, 910,  
 6111 912, 913, 914, 915, 916, 919, 920, 921, 922, 1403, 1404, 1405,  
 6112 1406, 1407, 1408, 1409, 1410, 1411, 1413, 1414, 1415, 1417,  
 6113 1432, 1439, and 1440.

6114 2. That part of voting tabulation district 13 consisting  
 6115 of:

6116 a. That part of tract 1.2 consisting of blocks 2010 and  
 6117 2011.

6118 3. That part of voting tabulation district 15 consisting  
 6119 of:

Page 211 of 234

CODING: Words ~~stricken~~ are deletions; words underlined are additions.

26-00001A-14A

20142A\_\_

6120 a. That part of tract 1.2 consisting of block 2023.  
 6121 b. That part of tract 12.04 consisting of blocks 1000 and  
 6122 1012.  
 6123 4. That part of voting tabulation district 53 consisting  
 6124 of:  
 6125 a. That part of tract 45 consisting of block 1007.  
 6126 5. That part of voting tabulation district 61 consisting  
 6127 of:  
 6128 a. That part of tract 97.03 consisting of block 1001.  
 6129 b. That part of tract 97.04 consisting of blocks 1000 and  
 6130 1001.  
 6131 6. That part of voting tabulation district 81 consisting  
 6132 of:  
 6133 a. That part of tract 2.11 consisting of blocks 2001, 2002,  
 6134 2003, 2004, 2005, 2006, 2007, 2008, 2009, 2010, 2011, 2012,  
 6135 2013, 2014, 2017, 2019, 2020, 2021, 2022, 2023, 2024, 2025,  
 6136 2026, 2028, 2029, 2030, 2031, 2032, 2033, and 2034.  
 6137 b. That part of tract 97.04 consisting of blocks 1032,  
 6138 1037, 1038, 1045, 2014, 2015, 2016, 2017, 2018, 2022, 2023,  
 6139 2024, 2025, 2026, 2030, 2031, 2032, 2033, 2034, 2044, 2045,  
 6140 3001, 3002, 3003, 3004, 3005, 3006, 3007, 3008, and 3009.  
 6141 7. That part of voting tabulation district 313 consisting  
 6142 of:  
 6143 a. That part of tract 9.02 consisting of blocks 1008, 1009,  
 6144 1010, 1011, 1012, 1014, 1015, 1016, 1017, 1018, 1019, 1020,  
 6145 1021, 1022, 1023, 2000, 2001, 2002, 2003, 2004, 2005, 2006,  
 6146 2007, 2008, 2009, 2010, 2011, 2012, 2013, 2014, 2015, 2016,  
 6147 2017, 2018, 2019, 2020, 2021, 2022, 2023, 2024, 2025, 2026,  
 6148 2027, 2028, 2029, 2030, 2031, 2032, 2033, 2034, 2035, 2036,

Page 212 of 234

CODING: Words ~~stricken~~ are deletions; words underlined are additions.

26-00001A-14A

20142A\_\_

6149 2037, 2038, 2039, 2040, 2041, 4000, 4001, 4002, 4003, 4004,  
 6150 4005, 4006, 4007, 4008, 4009, 4010, 4011, 4012, 4013, 4014,  
 6151 4015, 4016, 4017, 4018, 4019, 4020, 4021, and 4022.  
 6152 b. That part of tract 10.03 consisting of blocks 4000,  
 6153 4001, 4002, 4003, 4004, 4005, 4006, 4007, 4008, 4009, 4010,  
 6154 4011, 4012, 4013, 4014, 4015, 4016, 4017, 4018, 4019, 4020,  
 6155 4021, 5000, 5001, 5002, 5003, 5004, 5005, 5006, 5007, 5008,  
 6156 5009, 5010, 5011, 5012, 5013, 5014, 5015, 5016, 5017, 5018, and  
 6157 5019.  
 6158 8. That part of voting tabulation district 344 consisting  
 6159 of:  
 6160 a. That part of tract 17.01 consisting of blocks 1000,  
 6161 1001, 1002, 1005, 1028, and 1029.  
 6162 9. That part of voting tabulation district 420 consisting  
 6163 of:  
 6164 a. That part of tract 5.05 consisting of blocks 2000, 2001,  
 6165 2002, 2004, 2008, 2009, 2010, 2011, 2012, 2013, 2019, 2020,  
 6166 2021, 2022, 2023, 2024, 2025, 2026, 2027, 2028, 2029, 2030,  
 6167 2031, 2032, 2033, 2036, 2037, 2038, 2039, 2040, 2041, 2042,  
 6168 2043, 2044, 2045, 2046, 2047, 2048, 2094, 2095, 2096, 2097, and  
 6169 2098.  
 6170 10. That part of voting tabulation district 1412 consisting  
 6171 of:  
 6172 a. That part of tract 37.02 consisting of blocks 5004,  
 6173 5006, 5007, 5008, 5009, 8000, 8001, 8002, and 8003.  
 6174 b. That part of tract 45 consisting of blocks 1006 and  
 6175 1017.  
 6176 c. That part of tract 9810 consisting of blocks 1004, 1005,  
 6177 1006, 1007, 1010, 1011, 1012, 1019, 1020, 1021, 1022, 1023,

Page 213 of 234

CODING: Words ~~stricken~~ are deletions; words underlined are additions.

26-00001A-14A

20142A\_\_

6178 1024, 1025, 1026, 1031, 1032, 1033, 1034, 1035, 1036, 1037,  
 6179 1038, 1039, 1040, 1041, 1042, 1043, 1044, and 1045.  
 6180 (25) District 25 is composed of:  
 6181 (a) That part of Broward County consisting of:  
 6182 1. All of voting tabulation districts 765, 766, 767, 768,  
 6183 769, 770, 789, 804, 809, 814, 815, 820, 821, 830, 832, 833, and  
 6184 834.  
 6185 2. That part of voting tabulation district 187 consisting  
 6186 of:  
 6187 a. That part of tract 1103.24 consisting of block 2014.  
 6188 b. That part of tract 9800 consisting of blocks 1041, 1060,  
 6189 1061, 1062, 1063, 1064, 1065, 1066, 1067, 1068, 1069, 1070,  
 6190 1071, 1072, 1098, 1099, 1103, 1105, 1106, 1107, 1110, 1111,  
 6191 1112, 1113, and 1114.  
 6192 3. That part of voting tabulation district 434 consisting  
 6193 of:  
 6194 a. That part of tract 9800 consisting of blocks 1097, 1100,  
 6195 1101, 1102, and 1109.  
 6196 4. That part of voting tabulation district 453 consisting  
 6197 of:  
 6198 a. That part of tract 9800 consisting of blocks 1104 and  
 6199 1108.  
 6200 5. That part of voting tabulation district 764 consisting  
 6201 of:  
 6202 a. That part of tract 1103.25 consisting of blocks 4000,  
 6203 4001, 4002, 4003, 4005, 4006, 4007, 4008, 4009, 4010, 4011,  
 6204 4012, 4013, 4014, 4015, 4016, 4017, 4018, 4019, 4020, 4022,  
 6205 4023, 4024, 4025, 4026, 4052, 4053, 4054, 4055, 4056, 4057,  
 6206 4058, 4059, 4060, 4061, 4062, 4063, 4064, 4065, 4066, 4067,

Page 214 of 234

CODING: Words ~~stricken~~ are deletions; words underlined are additions.

26-00001A-14A

20142A\_\_

6207 4081, 4082, 4083, and 4090.  
 6208 6. That part of voting tabulation district 807 consisting  
 6209 of:  
 6210 a. That part of tract 1103.32 consisting of blocks 1005,  
 6211 1007, 1009, 1010, 1011, 1012, 1013, 1014, 1015, 1016, 1017,  
 6212 1018, 1019, 1020, 1021, 1022, 1023, 1024, 1025, 1026, 1027,  
 6213 1028, 1029, 1030, 1031, 1032, 1033, 1034, 1035, 1036, 1037,  
 6214 1038, 1039, 1041, 1042, 1043, 1044, 1045, 1046, 1047, 1048,  
 6215 1049, 1051, 1053, 1054, 1055, and 1056.  
 6216 7. That part of voting tabulation district 813 consisting  
 6217 of:  
 6218 a. That part of tract 1103.01 consisting of blocks 1004,  
 6219 1005, 2000, 2001, 2002, 2003, 2004, 2005, 2006, 2007, 2008,  
 6220 2009, 2010, 2011, 3009, and 3011.  
 6221 b. That part of tract 1103.02 consisting of blocks 2009,  
 6222 2010, 2011, 2012, 2013, 2014, and 2015.  
 6223 8. That part of voting tabulation district 835 consisting  
 6224 of:  
 6225 a. That part of tract 1103.26 consisting of blocks 2001 and  
 6226 2010.  
 6227 b. That part of tract 1103.3 consisting of blocks 1009,  
 6228 1010, 1011, 1012, 1013, 1014, 1015, 1016, 1017, and 1018.  
 6229 (b) That part of Collier County consisting of:  
 6230 1. All of voting tabulation districts 2, 3, 7, 57, 58, 59,  
 6231 60, 61, 62, 63, 64, 65, 66, 67, 68, 69, 70, 71, 72, 73, 74, 75,  
 6232 76, 77, 78, 80, 81, 82, 83, 84, 95, 109, 110, 111, 113, 114,  
 6233 115, 116, 117, 118, 119, 120, 121, 122, 123, 124, 125, 127, 130,  
 6234 132, 133, 134, 138, 139, 140, 141, and 143.  
 6235 2. That part of voting tabulation district 10 consisting

26-00001A-14A

20142A\_\_

6236 of:  
 6237 a. That part of tract 106.05 consisting of blocks 1010,  
 6238 2000, 2003, 2004, 2005, 2006, 2007, 2011, and 3005.  
 6239 3. That part of voting tabulation district 79 consisting  
 6240 of:  
 6241 a. That part of tract 104.05 consisting of block 4030.  
 6242 b. That part of tract 104.08 consisting of blocks 2001,  
 6243 2002, 2003, 2005, 2006, 2007, 2008, 2009, 2010, 2011, 2012,  
 6244 2013, 2014, and 2015.  
 6245 c. That part of tract 104.18 consisting of blocks 2000,  
 6246 2001, 2003, 2004, 2005, 2007, 2008, 2009, 2010, 2011, 2012,  
 6247 2015, 2016, 2017, 2018, 2019, 2020, 2021, 2022, 2023, 2024,  
 6248 2025, 2026, 2027, 2029, 2030, 2031, 2032, and 2033.  
 6249 d. That part of tract 105.05 consisting of block 2021.  
 6250 e. That part of tract 105.06 consisting of blocks 1001,  
 6251 1002, and 3000.  
 6252 4. That part of voting tabulation district 89 consisting  
 6253 of:  
 6254 a. That part of tract 104.05 consisting of block 4013.  
 6255 5. That part of voting tabulation district 92 consisting  
 6256 of:  
 6257 a. That part of tract 105.06 consisting of blocks 3008,  
 6258 3009, 3010, 3011, 3013, 3014, 3015, 3016, 3017, 3018, 3019,  
 6259 3042, 3043, 3044, 3045, 3046, 3049, 3050, 3051, and 3057.  
 6260 6. That part of voting tabulation district 112 consisting  
 6261 of:  
 6262 a. That part of tract 111.02 consisting of blocks 1017,  
 6263 1018, 1019, 1020, 1021, 1022, 1023, 1024, 1025, 1026, 1027,  
 6264 1028, 1029, 1030, 1031, 1032, 1033, 1034, 1035, 1036, 1037,

26-00001A-14A

20142A\_\_

6265 1038, 1039, 1040, 1044, 1045, 1046, 1047, 1048, 1061, 1066,  
 6266 1067, 1095, 1096, 1097, 1098, 1099, 1100, 1101, 1105, 1106,  
 6267 1107, and 1108.  
 6268 b. That part of tract 111.06 consisting of block 2019.  
 6269 7. That part of voting tabulation district 131 consisting  
 6270 of:  
 6271 a. That part of tract 111.02 consisting of blocks 1068,  
 6272 2253, 2254, 2255, 2256, 2257, 2258, 2259, 2260, 2261, 2262,  
 6273 2263, 2264, 2265, 2266, 2267, 2268, 2269, 2270, 2272, 2273,  
 6274 2324, 2325, 2339, 2340, 2341, 2358, 2359, 2360, 2365, 3216,  
 6275 3217, 3218, 3219, 3220, 3221, 3222, 3223, 3224, 3225, 3226,  
 6276 3228, 3229, 3230, 3231, 3232, 3233, 3234, 3235, 3236, 3237,  
 6277 3238, 3239, 3240, 3241, 3245, 3246, 3247, 3248, 3249, 3250,  
 6278 3252, 3253, 3254, 3255, 3256, 3257, 3258, 3259, 3260, 3275,  
 6279 3277, 3278, 3279, 3280, 3282, 3283, 3284, 3286, 3287, 3288,  
 6280 3291, 3292, 3293, 3294, 3295, 3296, 3297, 3298, 3299, 3300,  
 6281 3301, 3302, 3303, 3304, 3305, 3306, 3307, 3308, 3309, 3310,  
 6282 3311, 3312, 3313, 3314, 3315, 3316, 3317, 3318, 3319, 3320,  
 6283 3321, 3322, 3323, 3324, 3325, 3326, 3327, 3328, 3329, 3330,  
 6284 3331, 3332, 3333, 3334, 3335, 3336, 3337, 3338, 3339, 3340,  
 6285 3341, 3342, 3343, 3344, 3345, 3346, 3347, 3348, 3349, 3350,  
 6286 3351, 3352, 3353, 3354, 3355, 3356, 3357, 3358, 3359, 3360,  
 6287 3361, 3362, 3363, 3364, 3365, 3366, 3367, 3368, 3369, 3370,  
 6288 3371, 3372, 3373, 3374, 3375, 3376, 3377, 3378, 3379, 3380,  
 6289 3381, 3382, 3383, 3384, 3385, 3386, 3387, 3388, 3389, 3390,  
 6290 3391, 3392, 3393, 3394, 3395, 3396, 3397, 3398, 3399, 3400,  
 6291 3401, 3402, 3403, 3404, 3405, 3406, 3407, 3408, 3409, 3410,  
 6292 3411, 3412, 3413, 3414, 3415, 3416, 3417, 3418, 3419, 3420,  
 6293 3421, 3422, 3423, 3434, 3435, 3436, 3452, 3473, 3474, 3475,

Page 217 of 234

CODING: Words ~~stricken~~ are deletions; words underlined are additions.

26-00001A-14A

20142A\_\_

6294 3476, 3477, 3478, 3479, 3487, 3488, 3489, 3490, 3491, 3492,  
 6295 3493, 3494, 3495, 3496, 3497, 3499, 3500, 3501, and 3502.  
 6296 b. That part of tract 111.06 consisting of blocks 1065,  
 6297 1071, 1072, and 1073.  
 6298 c. That part of tract 9900 consisting of blocks 22 and 23.  
 6299 (c) That part of Hendry County consisting of:  
 6300 1. All of voting tabulation districts 10, 11, 12, 13, 14,  
 6301 15, 16, 17, 20, 21, 22, 23, 24, and 26.  
 6302 2. That part of voting tabulation district 18 consisting  
 6303 of:  
 6304 a. That part of tract 6 consisting of blocks 2021, 2022,  
 6305 2023, 2024, 2025, 2026, 2027, 2028, 2029, 2030, 2031, 2032,  
 6306 2033, 2034, 2035, 2036, 2037, 2038, 2039, 2040, 2041, 2042,  
 6307 2043, 2044, 2045, 2046, 2047, 2048, 2049, 2050, 2051, 2052,  
 6308 2053, 2054, 2055, 2056, 2057, 2058, 2059, 2060, 2061, 2062,  
 6309 2063, 2064, 2065, 2066, 2067, 2068, 2069, 2070, 2071, 2072,  
 6310 2073, 2074, 2075, 2076, 2077, 2078, 2079, 2080, 2081, 2082,  
 6311 2083, 2084, 2085, 2086, 2087, 2088, 2089, 2090, 2091, 2092,  
 6312 2093, 2094, 2095, 2096, 2097, 2098, 2099, 2100, 2101, 2102,  
 6313 2103, 2104, 2126, 2134, 2135, 2136, 2137, 2138, 2139, 2140,  
 6314 2141, 2142, 2143, 2144, 2145, 2146, 2147, 2148, 2149, 2150,  
 6315 2151, 2152, 2153, 2154, 2155, 2156, 2157, 2158, 2159, 2160,  
 6316 2183, 2184, 2185, 2186, 2187, 2188, 2189, 2190, 2191, 2192,  
 6317 2193, 2194, 2195, 2196, 2197, 2198, 2199, 2200, 2201, 2202,  
 6318 2203, 2204, 2205, 2206, 2207, 2208, 2209, 2210, 2211, 2212,  
 6319 2213, 2214, 2215, 2216, 2217, 2218, 2219, 2220, 2221, 2222,  
 6320 2223, 2224, 2225, 2226, 2227, 2228, 2229, 2230, 2231, 2232,  
 6321 2233, 2234, 2235, 2236, 2237, 2238, 2239, 2240, 2241, 2242,  
 6322 2243, 2244, 2245, 2246, 2247, 2248, 2249, 2250, 2251, 2252,

Page 218 of 234

CODING: Words ~~stricken~~ are deletions; words underlined are additions.

26-00001A-14A

20142A\_\_

6323 2253, 2254, 2255, 2256, 2257, 2258, 2259, 2260, 2261, 2262,  
 6324 2263, 2264, 2265, 2266, 2267, 2268, 2269, 2270, 2271, 2272,  
 6325 2273, 2274, 2275, 2276, 2277, 2278, 2279, 2280, 2281, 2282,  
 6326 2283, 2284, 2285, 2286, 2287, 2288, 2289, 2290, 2291, 2292,  
 6327 2293, 2294, 2295, 2296, 2297, 2298, 2299, 2300, 2301, 2302,  
 6328 2303, 2304, 2305, 2306, 2307, 2308, 2309, 2310, 2311, 2312,  
 6329 2313, 2314, 2315, 2316, 2317, 2318, 2319, 2320, 2321, 2322,  
 6330 2323, 2326, 2327, 2328, 2331, 2332, 2333, 2334, 2335, 2336,  
 6331 2341, 2342, 2343, 2344, 2345, 2346, 2347, 2349, 2351, 2352,  
 6332 2353, 2355, 2356, and 2358.  
 6333 (d) That part of Miami-Dade County consisting of:  
 6334 1. All of voting tabulation districts 176, 177, 178, 231,  
 6335 232, 287, 288, 289, 290, 311, 351, 354, 383, 384, 385, 386, 387,  
 6336 388, 389, 390, 391, 392, 393, 394, 395, 396, 397, 398, 399, 400,  
 6337 401, 402, 403, 404, 405, 406, 407, 408, 409, 410, 411, 412, 413,  
 6338 414, 415, 416, 417, 418, 419, 422, 423, 424, 425, 426, 427, 428,  
 6339 429, 430, 431, 432, 433, 434, 435, 436, 437, 438, 439, 440, 441,  
 6340 442, 443, 444, 445, 446, 447, 448, 449, 450, 451, 452, 453, 458,  
 6341 459, 460, 461, 462, 463, 464, 465, 466, 467, 469, 470, 497, 498,  
 6342 499, 500, 501, 502, 503, 504, 505, 506, 507, 508, 509, 510, 511,  
 6343 512, 513, 514, 515, 516, 517, 518, 519, 520, 521, 522, 523, 524,  
 6344 525, 526, 527, 528, 529, 530, 531, 532, 533, 534, 535, 536, 537,  
 6345 538, 539, 540, 541, 542, 543, 544, 545, 546, 547, 548, 549, 550,  
 6346 551, 552, 553, 554, 555, 556, 557, 558, 559, 560, 561, 562, 563,  
 6347 564, 565, 566, 567, 568, 569, 570, 571, 572, 573, 574, 575, 576,  
 6348 577, 578, 579, 581, 586, 588, 589, 590, 591, 592, 593, 594, 595,  
 6349 596, 597, 598, 599, 600, 601, 602, 603, 604, 612, 613, 614, 616,  
 6350 617, 618, 619, 620, 621, 622, 623, 624, 625, 626, 627, 628, 629,  
 6351 630, 631, 632, 633, 634, 635, 636, 637, 638, 639, 640, 698, 699,

Page 219 of 234

CODING: Words ~~stricken~~ are deletions; words underlined are additions.

26-00001A-14A

20142A\_\_

6352 700, 701, 702, 703, 704, 705, 706, 707, 708, 709, 710, 711, 713,  
 6353 714, 717, 718, 719, 720, 721, 722, 723, 724, 725, 726, 727, 728,  
 6354 729, 730, 731, 732, 735, 741, 742, 743, 744, 745, 746, 747, 748,  
 6355 749, 750, 751, 752, 753, 754, 755, 756, 757, 758, 759, 760, 761,  
 6356 762, and 763.  
 6357 2. That part of voting tabulation district 313 consisting  
 6358 of:  
 6359 a. That part of tract 9.02 consisting of blocks 1000, 1001,  
 6360 1002, 1003, 1004, 1005, 1006, 1007, and 1013.  
 6361 3. That part of voting tabulation district 420 consisting  
 6362 of:  
 6363 a. That part of tract 5.03 consisting of block 3017.  
 6364 4. That part of voting tabulation district 454 consisting  
 6365 of:  
 6366 a. That part of tract 6.04 consisting of blocks 2000, 2001,  
 6367 2002, 2003, 2004, 2005, 2006, 2007, 2008, 2009, 2010, 2011,  
 6368 2012, 2013, 2014, 2015, 2016, 2017, 2018, 2019, 2020, 2021,  
 6369 2022, 2023, 2024, 2025, 2026, 2027, 2028, 2029, 2030, 2031,  
 6370 2032, 2033, 2034, 2035, 2036, 2037, and 2039.  
 6371 5. That part of voting tabulation district 455 consisting  
 6372 of:  
 6373 a. That part of tract 6.08 consisting of blocks 1000, 1001,  
 6374 1002, 1003, and 1004.  
 6375 6. That part of voting tabulation district 456 consisting  
 6376 of:  
 6377 a. That part of tract 6.07 consisting of blocks 1000, 1001,  
 6378 1002, 1003, 1004, 1005, 3000, 3001, 3002, and 3003.  
 6379 7. That part of voting tabulation district 471 consisting  
 6380 of:

Page 220 of 234

CODING: Words ~~stricken~~ are deletions; words underlined are additions.

26-00001A-14A

20142A\_\_

6381 a. That part of tract 7.1 consisting of blocks 1006, 1007,  
 6382 1008, 1009, 1017, 1018, 1019, 1023, 1024, 2004, 2005, 2006,  
 6383 2007, 2008, 2009, 2010, 2011, 2012, 2013, 2014, 2015, 2016,  
 6384 2017, 2018, 2019, 2020, 2021, and 2022.

6385 b. That part of tract 7.11 consisting of blocks 3013, 3015,  
 6386 3022, 3023, 3024, 3025, 3026, 3027, 3028, 3029, 3030, 3031,  
 6387 3032, 3034, 3035, 3036, 3037, 3038, 3039, 3040, 3043, 3044,  
 6388 3045, 3046, 3047, 3048, 3049, and 3050.

6389 c. That part of tract 7.12 consisting of blocks 1003 and  
 6390 1004.

6391 8. That part of voting tabulation district 615 consisting  
 6392 of:

6393 a. That part of tract 90.06 consisting of block 3000.

6394 9. That part of voting tabulation district 694 consisting  
 6395 of:

6396 a. That part of tract 90.1 consisting of blocks 1148 and  
 6397 1159.

6398 (26) District 26 is composed of:

6399 (a) All of Monroe County.

6400 (b) That part of Miami-Dade County consisting of:

6401 1. All of voting tabulation districts 605, 606, 641, 642,  
 6402 643, 644, 645, 646, 647, 648, 649, 650, 651, 652, 653, 654, 655,  
 6403 656, 657, 658, 659, 660, 661, 662, 664, 681, 682, 683, 684, 685,  
 6404 686, 687, 688, 689, 690, 695, 696, 697, 712, 715, 716, 733, 734,  
 6405 736, 737, 738, 739, 740, 1013, 1014, 1015, 1016, 1017, 1018,  
 6406 1019, 1020, 1021, 1022, 1023, 1024, 1025, 1026, 1027, 1028,  
 6407 1029, 1030, 1031, 1032, 1033, 1034, 1039, 1048, 1049, 1050,  
 6408 1051, 1052, 1053, 1054, 1055, 1056, 1057, 1058, 1059, 1060,  
 6409 1061, 1062, 1063, 1064, 1065, 1066, 1067, 1068, 1069, 1070,

Page 221 of 234

CODING: Words ~~stricken~~ are deletions; words underlined are additions.

26-00001A-14A

20142A\_\_

6410 1071, 1072, 1073, 1074, 1075, 1076, 1077, 1078, 1079, 1080,  
 6411 1081, 1082, 1083, 1084, 1085, 1086, 1087, 1088, 1089, 1090,  
 6412 1091, 1092, 1093, 1094, 1095, 1096, 1097, 1106, 1107, 1108,  
 6413 1109, 1110, 1111, 1112, 1113, 1116, 1117, 1118, 1119, 1120,  
 6414 1121, 1122, 1123, 1124, 1125, 1126, 1127, 1128, 1129, 1130,  
 6415 1131, 1132, 1133, 1134, 1135, 1136, 1137, 1138, 1139, 1140,  
 6416 1141, 1142, 1143, 1144, 1145, 1146, 1149, 1150, 1151, 1152,  
 6417 1153, 1154, 1155, 1156, 1157, 1158, 1160, 1161, 1162, 1163,  
 6418 1164, 1165, 1166, 1167, 1168, 1169, 1170, 1171, 1172, 1173,  
 6419 1174, 1175, 1176, 1177, 1178, 1179, 1192, 1193, 1194, 1195,  
 6420 1196, 1197, 1198, 1199, 1200, 1213, 1215, 1216, 1217, 1218,  
 6421 1219, 1220, 1227, 1228, 1229, 1230, 1231, 1232, 1233, 1234,  
 6422 1235, 1239, 1242, 1243, 1245, 1246, 1252, 1253, 1255, 1256,  
 6423 1257, 1259, 1260, 1261, 1262, 1263, 1264, 1265, 1266, 1267,  
 6424 1291, 1296, 1298, 1316, 1317, 1318, 1319, 1320, 1321, 1322,  
 6425 1323, 1324, 1325, 1326, 1327, 1328, 1331, 1332, 1334, 1337,  
 6426 1338, 1339, 1340, 1341, 1342, 1343, 1344, 1345, 1348, 1349,  
 6427 1350, 1353, 1354, 1361, 1365, 1366, 1367, 1368, 1369, 1370,  
 6428 1371, 1372, 1374, 1381, 1382, 1385, 1387, 1390, 1391, 1392,  
 6429 1393, 1394, 1395, 1396, 1397, 1398, 1399, 1400, and 1401.

6430 2. That part of voting tabulation district 1043 consisting  
 6431 of:

6432 a. That part of tract 85.02 consisting of blocks 1017,  
 6433 1018, 1019, and 1020.

6434 3. That part of voting tabulation district 1104 consisting  
 6435 of:

6436 a. That part of tract 84.15 consisting of blocks 2004,  
 6437 2005, 2006, 2007, 2008, 2013, 2014, 2015, 2016, 2017, 2018, and  
 6438 2019.

Page 222 of 234

CODING: Words ~~stricken~~ are deletions; words underlined are additions.

26-00001A-14A

20142A\_\_

6439 4. That part of voting tabulation district 1115 consisting  
 6440 of:  
 6441 a. That part of tract 84.15 consisting of blocks 2000,  
 6442 2001, 2002, 2003, 2009, 2010, 2011, and 2012.  
 6443 5. That part of voting tabulation district 1212 consisting  
 6444 of:  
 6445 a. That part of tract 102.1 consisting of blocks 1008 and  
 6446 1009.  
 6447 6. That part of voting tabulation district 1214 consisting  
 6448 of:  
 6449 a. That part of tract 102.07 consisting of blocks 1021,  
 6450 1022, 1023, 1024, 1025, 2000, 2001, 2002, 2003, 2004, 2005,  
 6451 2006, 2007, 2008, 2009, 2010, 2011, 2012, 2013, 2014, 2015,  
 6452 2016, 2017, 2018, 2019, 2020, 2021, 2022, 2023, and 2024.  
 6453 b. That part of tract 102.08 consisting of blocks 1000,  
 6454 1001, 2000, 2001, 2002, 2003, 3006, 4015, 4021, 4022, 4023, and  
 6455 4026.  
 6456 c. That part of tract 102.1 consisting of blocks 1000,  
 6457 1001, 1002, 4000, 4001, 4002, 4003, 4004, 4005, 4006, 4007,  
 6458 4008, 4009, 4010, and 4011.  
 6459 7. That part of voting tabulation district 1221 consisting  
 6460 of:  
 6461 a. That part of tract 102.09 consisting of blocks 1029,  
 6462 1030, 1031, 1032, 1033, 1034, 1035, 1036, 1037, 1038, 1039,  
 6463 1040, 1041, 1042, 1043, 1044, and 1045.  
 6464 b. That part of tract 102.1 consisting of blocks 2004,  
 6465 2015, 2016, 2018, 2019, 2020, 2021, 2022, 2023, 2024, 2025,  
 6466 2026, 2027, 2028, 2029, 2030, 2031, and 2032.  
 6467 8. That part of voting tabulation district 1268 consisting

Page 223 of 234

CODING: Words ~~stricken~~ are deletions; words underlined are additions.

26-00001A-14A

20142A\_\_

6468 of:  
 6469 a. That part of tract 108.02 consisting of blocks 1013,  
 6470 1014, 1028, 1029, 2030, and 2031.  
 6471 9. That part of voting tabulation district 1297 consisting  
 6472 of:  
 6473 a. That part of tract 110.07 consisting of blocks 1024,  
 6474 1025, 1026, 1027, 1028, 1030, 1033, and 1035.  
 6475 10. That part of voting tabulation district 1299 consisting  
 6476 of:  
 6477 a. That part of tract 114.01 consisting of blocks 2001,  
 6478 2003, 2004, 2005, 2006, and 2022.  
 6479 11. That part of voting tabulation district 1302 consisting  
 6480 of:  
 6481 a. That part of tract 108.02 consisting of blocks 3031 and  
 6482 3034.  
 6483 12. That part of voting tabulation district 1303 consisting  
 6484 of:  
 6485 a. That part of tract 111.02 consisting of blocks 4025,  
 6486 4052, 4053, 4054, 4055, and 4056.  
 6487 13. That part of voting tabulation district 1315 consisting  
 6488 of:  
 6489 a. That part of tract 111.02 consisting of blocks 1042,  
 6490 1043, 1046, 1047, and 1048.  
 6491 14. That part of voting tabulation district 1336 consisting  
 6492 of:  
 6493 a. That part of tract 114.01 consisting of blocks 2019,  
 6494 2020, 4000, 4001, 4006, 4007, 4008, 4009, 4035, 4036, 4037,  
 6495 4038, 4039, 4040, 5062, 5063, 5064, 5065, 5066, 5067, 5068,  
 6496 5069, 5070, 5071, 5072, 5073, 5074, 5075, 5076, 5077, 5078,

Page 224 of 234

CODING: Words ~~stricken~~ are deletions; words underlined are additions.



26-00001A-14A

20142A\_\_

6497 5079, 5080, 5081, 5082, 5083, 5084, 5085, 5086, 5087, 5088,  
 6498 5089, 5090, 5091, 5092, 5093, 5094, 5095, 5096, 5097, 5098,  
 6499 5099, 5100, 5101, 5102, 5103, 5104, 5105, 5106, 5107, 5108,  
 6500 5109, 5110, 5111, 5112, 5113, 5114, 5115, 5116, 5117, 5118,  
 6501 5119, 5120, 5153, 5154, 5155, 5156, 5157, 5158, 5159, 5160,  
 6502 5161, 5162, 5166, 5167, 5168, 5169, 5170, 5171, 5172, 5184,  
 6503 5185, 5186, 5187, 5188, 5189, 5190, 5191, 5192, 5193, 5194, and  
 6504 5195.

6505 15. That part of voting tabulation district 1355 consisting  
 6506 of:

6507 a. That part of tract 111.02 consisting of blocks 2000 and  
 6508 2001.

6509 16. That part of voting tabulation district 1360 consisting  
 6510 of:

6511 a. That part of tract 110.01 consisting of block 3031.  
 6512 b. That part of tract 111.01 consisting of blocks 2013,  
 6513 2016, 2017, and 2018.

6514 17. That part of voting tabulation district 1362 consisting  
 6515 of:

6516 a. That part of tract 111.01 consisting of blocks 2000,  
 6517 2012, and 2014.

6518 18. That part of voting tabulation district 1375 consisting  
 6519 of:

6520 a. That part of tract 114.01 consisting of blocks 3429,  
 6521 3430, 3431, 3432, 3433, 3434, 3435, 3436, 3437, 3438, 3439,  
 6522 3441, 3442, 3444, 3445, 3446, 3447, 3451, 3452, 3463, 3464,  
 6523 3465, 3466, 3467, 3472, 3473, 3474, 3475, 3476, 3477, 3478,  
 6524 3479, 3480, 3481, 3506, 3507, 3512, 3570, 3612, and 3613.  
 6525 b. That part of tract 114.04 consisting of blocks 3163,

Page 225 of 234

CODING: Words ~~stricken~~ are deletions; words underlined are additions.

26-00001A-14A

20142A\_\_

6526 3167, 3171, 3172, 3173, 3174, 3175, and 3186.

6527 19. That part of voting tabulation district 1376 consisting  
 6528 of:

6529 a. That part of tract 114.01 consisting of blocks 3364,  
 6530 3366, 3367, 3383, 3393, 3448, and 3449.

6531 20. That part of voting tabulation district 1386 consisting  
 6532 of:

6533 a. That part of tract 108.02 consisting of block 3036.  
 6534 (27) District 27 is composed of:

6535 (a) That part of Miami-Dade County consisting of:

6536 1. All of voting tabulation districts 55, 56, 57, 58, 59,  
 6537 356, 357, 358, 361, 362, 363, 366, 367, 368, 369, 370, 374, 457,  
 6538 472, 473, 474, 475, 476, 477, 478, 479, 480, 481, 482, 483, 484,  
 6539 485, 486, 487, 488, 489, 490, 491, 492, 493, 494, 495, 496, 580,  
 6540 582, 583, 584, 585, 587, 607, 608, 609, 610, 611, 663, 665, 666,  
 6541 667, 668, 669, 670, 671, 672, 673, 674, 675, 676, 677, 678, 679,  
 6542 680, 691, 692, 693, 767, 768, 780, 781, 782, 783, 800, 801, 802,  
 6543 803, 806, 813, 814, 833, 836, 837, 838, 839, 840, 841, 842, 843,  
 6544 844, 845, 846, 847, 848, 849, 850, 851, 852, 853, 854, 855, 856,  
 6545 857, 858, 859, 860, 861, 862, 863, 864, 865, 866, 869, 870, 871,  
 6546 872, 873, 874, 875, 876, 877, 878, 879, 880, 881, 882, 884, 885,  
 6547 886, 887, 888, 889, 890, 891, 892, 893, 894, 895, 896, 897, 898,  
 6548 899, 900, 901, 902, 903, 904, 905, 906, 907, 908, 909, 911, 917,  
 6549 918, 923, 924, 925, 926, 927, 928, 929, 930, 931, 932, 933, 934,  
 6550 935, 936, 937, 938, 939, 940, 941, 942, 943, 944, 945, 946, 947,  
 6551 948, 949, 950, 951, 952, 953, 954, 955, 956, 957, 958, 959, 960,  
 6552 961, 962, 963, 964, 965, 966, 967, 968, 969, 970, 971, 972, 973,  
 6553 974, 975, 976, 977, 978, 979, 980, 981, 982, 983, 985, 986, 987,  
 6554 988, 989, 990, 991, 992, 993, 994, 995, 996, 997, 998, 999,

Page 226 of 234

CODING: Words ~~stricken~~ are deletions; words underlined are additions.

26-00001A-14A

20142A\_\_

6555 1000, 1001, 1002, 1003, 1004, 1005, 1007, 1008, 1009, 1010,  
 6556 1011, 1012, 1035, 1036, 1037, 1038, 1040, 1041, 1042, 1044,  
 6557 1045, 1046, 1047, 1098, 1099, 1100, 1101, 1102, 1103, 1105,  
 6558 1114, 1147, 1148, 1159, 1180, 1181, 1182, 1183, 1184, 1185,  
 6559 1186, 1187, 1188, 1189, 1190, 1191, 1201, 1202, 1203, 1204,  
 6560 1205, 1206, 1207, 1208, 1209, 1210, 1211, 1222, 1223, 1224,  
 6561 1225, 1226, 1236, 1237, 1238, 1240, 1241, 1244, 1247, 1248,  
 6562 1249, 1250, 1251, 1254, 1258, 1269, 1270, 1271, 1272, 1273,  
 6563 1274, 1275, 1276, 1277, 1278, 1279, 1280, 1281, 1282, 1283,  
 6564 1284, 1285, 1286, 1287, 1288, 1289, 1290, 1292, 1293, 1294,  
 6565 1295, 1300, 1301, 1304, 1305, 1306, 1307, 1308, 1309, 1310,  
 6566 1311, 1312, 1313, 1314, 1329, 1330, 1333, 1335, 1346, 1347,  
 6567 1351, 1352, 1356, 1357, 1358, 1359, 1363, 1364, 1373, 1377,  
 6568 1378, 1379, 1380, 1383, 1384, 1388, 1389, 1402, 1416, 1418,  
 6569 1419, 1420, 1421, 1422, 1423, 1424, 1425, 1426, 1427, 1428,  
 6570 1429, 1430, 1431, 1433, 1434, 1435, 1436, 1437, 1438, 1452, and  
 6571 1453.

6572 2. That part of voting tabulation district 344 consisting  
 6573 of:

6574 a. That part of tract 17.01 consisting of block 1012.

6575 3. That part of voting tabulation district 454 consisting  
 6576 of:

6577 a. That part of tract 6.04 consisting of blocks 2038, 2040,  
 6578 2041, 2042, 2043, 3000, 3001, and 3002.

6579 4. That part of voting tabulation district 455 consisting  
 6580 of:

6581 a. That part of tract 6.08 consisting of blocks 1005, 1006,  
 6582 1007, 1008, 1009, 1010, 1011, 1012, 1013, 1014, 1015, 1016,  
 6583 2000, 2021, 3000, 3001, 3002, 3003, 3004, 3005, 3006, 3007,

26-00001A-14A

20142A\_\_

6584 3008, 3009, 3010, 3013, and 3014.

6585 5. That part of voting tabulation district 456 consisting  
 6586 of:

6587 a. That part of tract 6.07 consisting of blocks 1006, 1007,  
 6588 1008, 1009, 1010, 1011, 1012, 1013, 1014, 1015, 1016, 1017,  
 6589 1018, 2000, 2001, 2003, 2004, 2005, 2006, 2007, 2008, 2009,  
 6590 2010, 2011, 2012, 2013, 2014, 2015, 2016, 2019, 2020, 3004,  
 6591 3005, 3006, 3007, 3008, 3009, 3010, 3011, 3012, 3013, 3014,  
 6592 3015, 3016, 3017, 3018, 3019, 3020, and 3021.

6593 6. That part of voting tabulation district 471 consisting  
 6594 of:

6595 a. That part of tract 7.11 consisting of blocks 3041 and  
 6596 3042.

6597 b. That part of tract 7.12 consisting of blocks 1000, 1001,  
 6598 1002, 1005, 1006, 1007, 1011, 1013, 1014, 1015, 1018, 1019,  
 6599 1020, 1021, 1022, 1023, 1024, 1025, 1026, 1027, 1028, 1029,  
 6600 1030, 1035, 1038, 1039, and 1040.

6601 7. That part of voting tabulation district 615 consisting  
 6602 of:

6603 a. That part of tract 90.06 consisting of blocks 4000,  
 6604 4001, 4002, 4003, 4004, 4005, 4006, 4007, 4008, 4009, 4010,  
 6605 4011, 4012, 4013, 4014, 4015, 4016, 4017, 4018, 4019, 4020,  
 6606 4021, 4022, 4023, 4024, 4025, 4026, 4027, 4028, 4029, 4030,  
 6607 4031, 4032, 4033, 4034, 4035, 4036, 4037, 4038, 4039, 4040,  
 6608 4041, 4042, 4043, 4044, 4045, 4046, 4047, 4048, 4049, 4050,  
 6609 4051, 4052, 4053, 4054, 4055, and 4056.

6610 8. That part of voting tabulation district 694 consisting  
 6611 of:

6612 a. That part of tract 90.1 consisting of blocks 1153, 1157,

26-00001A-14A

20142A\_\_

6613 1158, 1174, 1175, and 1200.

6614 b. That part of tract 90.3 consisting of blocks 1000, 1001,

6615 1002, 1003, 1004, 1005, 1006, 1007, 1008, 1009, 1010, 1011,

6616 1012, 1013, 1014, 1015, 1016, 1017, 1018, 1019, 2000, 2001,

6617 2002, 2003, 2004, 2005, 2006, 2007, 2008, 2009, 2010, 2011,

6618 2012, 2013, 2014, 2015, 2016, 2017, 2018, 2019, 2020, 2021, and

6619 2022.

6620 c. That part of tract 90.31 consisting of blocks 1000,

6621 1001, 1002, 1003, 1004, 1005, 1006, 1007, 1008, 1009, 1010,

6622 1011, 2000, 2001, 2002, 2003, 2004, and 2005.

6623 9. That part of voting tabulation district 1043 consisting

6624 of:

6625 a. That part of tract 77.02 consisting of blocks 1036,

6626 1047, 1048, 1051, 3000, 3001, 3002, 3003, 3004, 3005, 3006,

6627 3007, 3008, 3009, 3010, 3011, 3012, 3014, 3015, 3020, 3021,

6628 3022, 3023, 3024, 3025, 3026, 3029, 3030, and 3031.

6629 b. That part of tract 77.05 consisting of blocks 1009,

6630 1010, 1011, 1012, 1013, and 1014.

6631 10. That part of voting tabulation district 1104 consisting

6632 of:

6633 a. That part of tract 84.09 consisting of blocks 3000,

6634 3001, 3002, 3003, 3004, 3005, 3006, 3007, 3008, 3009, 3010,

6635 3011, 3012, 3013, 3014, 3015, 3016, 3017, 3018, 3019, 3020,

6636 3021, 3022, 3023, 3024, 3025, 3026, 3027, 3028, 3029, 3030,

6637 3031, 3032, 3033, and 3034.

6638 11. That part of voting tabulation district 1115 consisting

6639 of:

6640 a. That part of tract 84.09 consisting of blocks 2000,

6641 2001, 2002, 2003, 2004, 2005, 2006, 2007, 2008, 2009, 2010,

Page 229 of 234

CODING: Words ~~stricken~~ are deletions; words underlined are additions.

26-00001A-14A

20142A\_\_

6642 2011, 2012, 2013, 2014, 2015, 2016, 2017, 2018, 2019, 2020,

6643 2021, 2022, 2023, and 2024.

6644 12. That part of voting tabulation district 1212 consisting

6645 of:

6646 a. That part of tract 105 consisting of blocks 1000 and

6647 1001.

6648 13. That part of voting tabulation district 1214 consisting

6649 of:

6650 a. That part of tract 102.07 consisting of block 1026.

6651 14. That part of voting tabulation district 1221 consisting

6652 of:

6653 a. That part of tract 105 consisting of blocks 1002, 1003,

6654 1004, 7000, 7001, 7002, 7003, 7004, 7005, 7006, 7009, and 7012.

6655 15. That part of voting tabulation district 1268 consisting

6656 of:

6657 a. That part of tract 108.02 consisting of blocks 1000,

6658 1001, 1002, 1003, 1004, 1005, 1006, 1007, 1008, 1009, 1010,

6659 1011, 1012, 1015, 1016, 1017, 1018, 1019, 1020, 1021, 1022,

6660 1023, 1024, 1025, 1026, 1027, 1031, 1032, 1033, 1034, 1035,

6661 1036, 1037, 1039, 1040, 1041, 1042, 1043, 1044, 1045, 1046,

6662 1047, 1048, 1049, 1050, 1051, 1052, 2013, 2015, 2016, 2017,

6663 2018, 2019, 2020, 2021, 2022, 2024, 2025, 2027, 2028, 2029,

6664 2032, 2033, 2041, 3000, 3001, 3002, 3007, 3008, 3009, 3010,

6665 3011, and 3012.

6666 16. That part of voting tabulation district 1297 consisting

6667 of:

6668 a. That part of tract 110.07 consisting of blocks 1029 and

6669 1032.

6670 17. That part of voting tabulation district 1299 consisting

Page 230 of 234

CODING: Words ~~stricken~~ are deletions; words underlined are additions.

26-00001A-14A

20142A\_\_

6671 of:  
 6672 a. That part of tract 114.01 consisting of blocks 2000 and  
 6673 2002.  
 6674 18. That part of voting tabulation district 1302 consisting  
 6675 of:  
 6676 a. That part of tract 108.02 consisting of blocks 1038,  
 6677 3029, 3030, 3038, 3039, 3040, 3041, 3042, 3043, 3044, 3045, and  
 6678 3046.  
 6679 19. That part of voting tabulation district 1303 consisting  
 6680 of:  
 6681 a. That part of tract 109 consisting of blocks 3000, 3001,  
 6682 3002, 3003, 3004, 3005, 3006, 3007, 3008, 3009, 3010, 3011, and  
 6683 3012.  
 6684 20. That part of voting tabulation district 1315 consisting  
 6685 of:  
 6686 a. That part of tract 109 consisting of blocks 2004, 2016,  
 6687 2017, 2018, 2019, 2020, 2022, 2023, 2024, 2030, and 2031.  
 6688 21. That part of voting tabulation district 1336 consisting  
 6689 of:  
 6690 a. That part of tract 114.01 consisting of blocks 5059,  
 6691 5060, and 5061.  
 6692 22. That part of voting tabulation district 1355 consisting  
 6693 of:  
 6694 a. That part of tract 110.01 consisting of blocks 2000,  
 6695 2001, 2002, 2003, 2004, 2005, 2006, 2007, 2008, 2009, 2010,  
 6696 2011, 2012, 2013, 2014, 2015, 2016, 2019, 2020, 2021, 2022,  
 6697 2023, 2024, 3000, 3001, 3002, 3003, 3020, 3022, and 3024.  
 6698 23. That part of voting tabulation district 1360 consisting  
 6699 of:

Page 231 of 234

**CODING:** Words ~~stricken~~ are deletions; words underlined are additions.

26-00001A-14A

20142A\_\_

6700 a. That part of tract 110.01 consisting of blocks 3009,  
 6701 3010, 3011, and 3012.  
 6702 24. That part of voting tabulation district 1362 consisting  
 6703 of:  
 6704 a. That part of tract 110.01 consisting of blocks 3005,  
 6705 3006, 3007, and 3008.  
 6706 25. That part of voting tabulation district 1375 consisting  
 6707 of:  
 6708 a. That part of tract 114.01 consisting of blocks 3468,  
 6709 3469, and 3471.  
 6710 26. That part of voting tabulation district 1376 consisting  
 6711 of:  
 6712 a. That part of tract 114.01 consisting of blocks 3079,  
 6713 3295, 3296, 3297, 3298, 3299, 3375, 3378, 3390, 3398, 3399,  
 6714 3400, 3401, 3402, 3403, 3404, 3405, 3406, 3407, 3408, 3409,  
 6715 3410, 3411, 3489, 3490, 3499, 3500, 3501, 3502, 3503, 3504,  
 6716 3508, 3509, 3510, and 3511.  
 6717 27. That part of voting tabulation district 1386 consisting  
 6718 of:  
 6719 a. That part of tract 108.02 consisting of blocks 3037,  
 6720 3047, and 3048.  
 6721 Section 3. Section 8.0111, Florida Statutes, is reenacted  
 6722 to read:  
 6723 8.0111 Inclusion of unlisted territory in contiguous  
 6724 districts.—Any portion of the state which is not stated in this  
 6725 chapter as being included in any district described in this  
 6726 chapter but which is entirely surrounded by a district shall be  
 6727 deemed to be included within the surrounding district. Any  
 6728 portion of the state which is not included in any district

Page 232 of 234

**CODING:** Words ~~stricken~~ are deletions; words underlined are additions.

26-00001A-14A

20142A\_\_

6729 described in this chapter and which is not entirely surrounded  
 6730 by a district shall be included within that district contiguous  
 6731 to such portion that contains the least population per  
 6732 representative according to the United States Decennial Census  
 6733 of 2010; however, if every district contiguous to such portion  
 6734 has an equal population, such portion shall be included within  
 6735 the lowest-numbered district that is contiguous to such portion.

6736 Section 4. Section 8.031, Florida Statutes, is reenacted to  
 6737 read:

6738 8.031 Election of representatives to Congress.—The  
 6739 districts named in s. 8.0002 constitute and form the  
 6740 congressional districts of the state, and a representative to  
 6741 the Congress shall be selected in and for each of the  
 6742 congressional districts as provided by law.

6743 Section 5. Section 8.0611, Florida Statutes, is reenacted  
 6744 to read:

6745 8.0611 Severability.—If any provision of this chapter is  
 6746 held invalid with respect to any person or circumstance, or if  
 6747 any congressional district established in this chapter is held  
 6748 invalid, the invalidity does not affect other provisions or  
 6749 applications of the chapter or any other districts established  
 6750 in this chapter which can be given effect without the invalid  
 6751 provision or application, and to this end the provisions of this  
 6752 chapter are severable.

6753 Section 6. Section 8.07, Florida Statutes, is reenacted to  
 6754 read:

6755 8.07 Applicability.—The congressional districts prescribed  
 6756 in s. 8.0002 apply with respect to the qualification,  
 6757 nomination, and election to the office of representative to the

Page 233 of 234

CODING: Words ~~stricken~~ are deletions; words underlined are additions.

26-00001A-14A

20142A\_\_

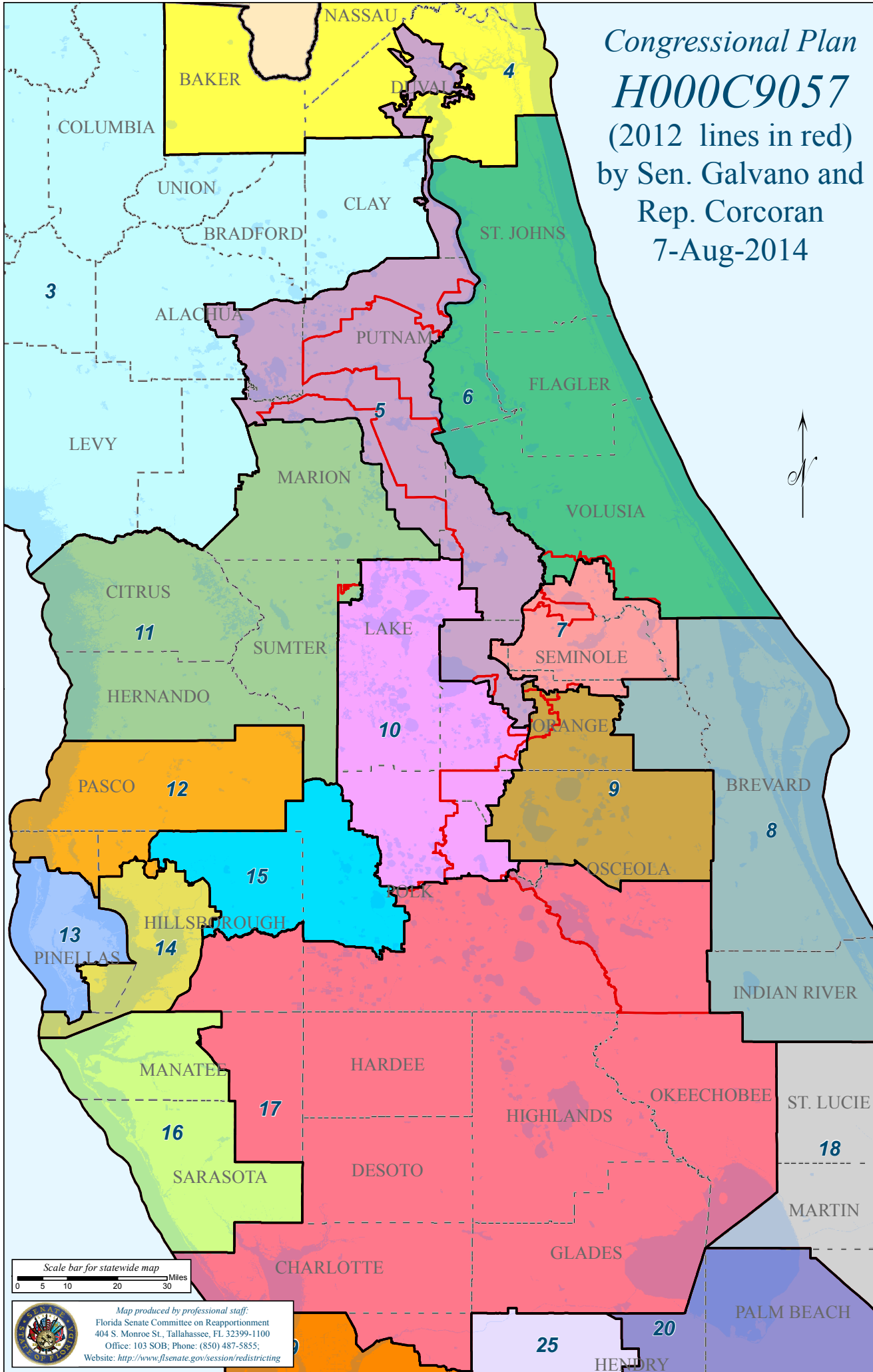
6758 Congress of the United States in the primary and general  
 6759 elections held in 2012 and thereafter.

6760 Section 7. This act shall take effect upon becoming a law.

Page 234 of 234

CODING: Words ~~stricken~~ are deletions; words underlined are additions.

*Congressional Plan*  
***H000C9057***  
(2012 lines in red)  
by Sen. Galvano and  
Rep. Corcoran  
7-Aug-2014



Scale bar for statewide map  
0 5 10 20 30 Miles



Map produced by professional staff:  
Florida Senate Committee on Reapportionment  
404 S. Monroe St., Tallahassee, FL 32399-1100  
Office: 103 SOB; Phone: (850) 487-5855;  
Website: <http://www.flsenate.gov/session/redistricting>

## The Florida Senate COMMITTEE VOTE RECORD

**COMMITTEE:** Reapportionment  
**ITEM:** SB 2-A  
**FINAL ACTION:** Favorable with 1 amendment  
**MEETING DATE:** Friday, August 8, 2014  
**TIME:** 10:15 a.m.—6:00 p.m.  
**PLACE:** 412 Knott Building

[illegible]

CODES: FAV=Favorable  
UNF=Unfavorable  
-R=Reconsidered

RCS=Replaced by Committee Substitute  
RE=Replaced by Engrossed Amendment  
RS=Replaced by Substitute Amendment

TP=Temporarily Postponed  
VA=Vote After Roll Call  
VC=Vote Change After Roll Call

WD=Withdrawn  
OO=Out of Order  
AV=Abstain from Voting

**THE FLORIDA SENATE**  
**APPEARANCE RECORD**

(Deliver BOTH copies of this form to the Senator or Senate Professional Staff conducting the meeting)

8/8/2014  
Meeting Date

Topic Redistricting

Bill Number \_\_\_\_\_  
(if applicable)

Name Beverly C. Neal

Amendment Barcode 726240  
(if applicable)

Job Title Retired

Address 3716 Ridgmont Rd.

Phone 407-600-7614

Orlando FL 32808  
City State Zip

E-mail grannyneal3x@gmail.com

Speaking: ☒ For ☐ Against ☒ Information

Representing \_\_\_\_\_

Appearing at request of Chair: ☐ Yes ☒ No

Lobbyist registered with Legislature: ☐ Yes ☐ No

While it is a Senate tradition to encourage public testimony, time may not permit all persons wishing to speak to be heard at this meeting. Those who do speak may be asked to limit their remarks so that as many persons as possible can be heard.

**This form is part of the public record for this meeting.**

S-001 (10/20/11)



**THE FLORIDA SENATE**  
**APPEARANCE RECORD**

(Deliver BOTH copies of this form to the Senator or Senate Professional Staff conducting the meeting)

8/8/14

Meeting Date

Topic

Redistricting

Bill Number

(if applicable)

Name

Whitfield Jenkins

Amendment Barcode

726240

(if applicable)

Job Title

NARCP OFFICER

Address

2200 N.W. 24<sup>th</sup> RD

Phone

(352) 875-5071

Street

Ocala

FL

34485

City

State

Zip

E-mail

WhitfieldJenKE@aol.com

Speaking:



For



Against



Information

Representing

FL State Conference & Marion County NARCP's

Appearing at request of Chair:



Yes



No

Lobbyist registered with Legislature:



Yes



No

While it is a Senate tradition to encourage public testimony, time may not permit all persons wishing to speak to be heard at this meeting. Those who do speak may be asked to limit their remarks so that as many persons as possible can be heard.

This form is part of the public record for this meeting.

S-001 (10/20/11)

Senate Committee on Reapportionment and House Select Committee  
Testimony of Beverlye Colson Neal

**My name is Beverlye Colson Neal. Because my time is limited, I have brought with me written comments that expand upon what I will share with you now. I have been a resident of Congressional District 5, formerly Congressional District 3 most of my life. I was born and grew up in Duval County. I have lived in Orlando and Orange County for 14 years. I am here today to testify to the importance of keeping Congressional District 5 running down to Orlando.**

My family was always involved in the NAACP and political activism. I have worked in a number of political campaigns. **Over the years, I have served in various roles with the national NAACP and the Florida State Conference of the NAACP. I was the Florida Voter Empowerment Coordinator for the NAACP National Voter Fund, and I was the Executive Director for the Florida Conference from 2003-2009. I am the 1<sup>st</sup> Vice President of the Orange County Branch of the NAACP, the largest branch in the state.** In that role I oversee the Political Action Committee, Legal Redress, Youth Work, Criminal/Juvenile Justice Committee and Membership Committee. Our branch is active in voter registration and "Get Out the Vote" efforts in Orange County. We are also focused on the restoration of rights for convicted felons.

I have worked all over the state on nonpartisan issues. The NAACP has always consistently been a part of the redistricting process in this state. We have proposed plans and lobbied for the adoption of fair legislative and congressional districts. The State Conference supported the constitutional amendments passed in 2010.

**I remember what it was like when nothing tangible was done for the African-American community by our former Congressional Representative, Charlie Bennett. I know the frustrations of Black voters who are unable to elect candidates to public office, who share or are sensitive to the issues of our community; other impediments make it almost impossible to impact these elections. On the other hand, the combination of communities that are linked in congressional district 5 makes it possible for these same people to elect one of their own to Congress. We do not endorse candidates for public office, but we actively encourage minority voter participation in our communities. We feel that the voting rights of African American voters should be protected as provided in Amendment 6, but the Amendments have no effect if we cannot maintain districts in which African-American voters have the opportunity to elect candidates.**

**I testified as a witness for the NAACP in the *Romo v. Detzner* trial. I talked about my experience in elections in this state. I also talked about the benefits of being able to elect a candidate of choice in congressional District 5. The historically black colleges and universities in Jacksonville, Daytona...even Florida A & M were in deplorable condition. Edward Waters College was not accredited, so students transferred to some other accredited college to complete their degrees. The infrastructure of Jacksonville, Orlando, and other parts of the district has improved. Now minorities get contracts with the government. Economic opportunities have improved. Sun Rail train service has been important to**

transportation in our area. There has been improvement in criminal justice reform which boosts the morale and spirit of people in the district. Our Congresswoman intervened in the Marissa Alexander and Travon Martin cases. **These are benefits we've seen because we've been able to elect a candidate of our choice.**

**The District today is not much different from the original District that was drawn by the US Supreme Court; most of the counties are the same. The 5<sup>th</sup> District is a community of interest. The communities share a common history and culture. You find the same conditions in Jacksonville, Sanford, Gainesville...all over...concerns about economics, housing, education and crime. We have a congress person who will listen, and the district offices are important in giving access to government.** But most important people are encouraged to register and vote. Because of the history of discrimination against us, our people are fragile; they need encouragement. The opportunity to elect candidates to public office is a right that means a lot in terms of the development of our communities.

**I want Orange County to be a part of Congressional District 5. We depend on our congress person to help out with community issues.** I have channeled people to the district offices for services they need, and they got assistance. Our current Congresswoman has been involved and supportive of our county. We share the same interests as other minority voters throughout the district. In other parts of the state African-American candidates have been asked to step down because they cannot win the election, or in other words, they could not get Caucasian support running as Democrats.

**I cannot support the plaintiff's proposal to create a new District 5 that runs along the Florida-Georgia border. This will leave the core of the district unrepresented in Congress. Thousands of African-American voters in north central Florida will no longer have the opportunity to elect a candidate to Congress. These voters will be placed in districts where they are outnumbered by whites. This will negatively impact voter turnout, which will already be impacted by a likely special election.**

There is no guarantee that African-American voters can be organized to elect a candidate in a new configuration that runs east and west. We do know from past elections that if the core of District 5 remains in place, north to south with the current mix of communities, there is a strong likelihood that African-American voters will be able to elect their own candidate to Congress and you will see more African American participation.

**You should maintain the current configuration of District 5 with changes that will be acceptable to the court. African-American voters in Orange County should be allowed to remain in District 5. We need the opportunity to elect a candidate who will represent the interests of African-American voters.**

**Thank you.**

Senate Committee on Reapportionment and House Select Committee  
Testimony of Whitfield Jenkins

My name is Whitfield Jenkins. I have lived in Marion County all my life. I am retired from the Florida Department of Corrections. I served on the Board for the Ocala Housing Authority and Boys and Girls Clubs. I now serve on the Board for Ocala/Marion County Hospice. I am a past member of the Florida Commission on Human Relations, serving 12 years under three governors. We enforced the statutes that protected Florida citizens from discrimination.

I am a past president of the Marion County branch of the NAACP. I have served as first and third Vice President of the State Conference of the NAACP. I worked to train our leadership and revitalize our branches throughout the state. I am currently the Vice Chair of the State Conference economic development committee. We are active in voter registration and minority political participation in this state. I feel that the voting rights of African American voters should be protected as provided in the Constitutional Amendments passed in 2010.

I also testified in the *Romo v. Detzner* trial. I understand the Judge's ruling in the case and support the efforts of this body to create a constitutional congressional redistricting plan.

I testified in the *Romo v. Detzner* trial about the difficulties in electing African-American candidates to public office in Marion County. No African-American has ever been elected to the county commission under the at-large system. 20-25 African-Americans have run for office, and only one or two have made it to runoffs. We are only able to elect candidates to the Ocala City Council because of the residency districts. We know the impact of racially polarized voting in our local elections. We don't have an early voting poll in our community. There are racial appeals in our elections. Black candidates do not put their pictures on campaign signs.

We have segregated housing patterns. A lawsuit was settled in 1979 against the city of Ocala because of discrimination in municipal services and employment. Our residents suffer from high illiteracy, unemployment, substandard housing and poverty.

I was a named plaintiff in the lawsuit that created the boundaries for congressional district 3. African-American voters in Marion County have benefitted from being part of the district. We are now able to elect our representative to Congress. We have common interests with the other communities in the district. All of us share a history that has only been partly remedied. We still suffer the effects of a past that did not allow us to be a part of the political process. Taking away the opportunity to elect our own candidate to congress will have a negative impact on minority voters.

I do not support any proposal to remove Marion County from District 5. Creating an alternative district that runs along the Florida-Georgia border between Jacksonville and Tallahassee will leave thousands of African-American voters no longer able to elect a candidate of their choice to congress. African-American voters that have been unified around the need to register and vote in order to be able to elect a candidate of choice will be negatively impacted.

Senate Committee on Reapportionment and House Select Committee  
Testimony of Dale Landry

My name is Dale Landry. I am here today to speak on behalf of the Florida State Conference of NAACP Branches on the remedial congressional redistricting process under way here. I am the 4<sup>th</sup> Vice President of the Florida State Conference. Under the leadership of our state conference president, Adora Obi Nweze, the Florida NAACP has been very involved in the recent redistricting process and litigation in an effort to ensure that the voting rights of black voters in this state are not diminished or diluted. Because I will not have time to cover all the information that I would like to cover with you, I have brought copies of the letter the Florida NAACP sent to members of the Senate Reapportionment Committee and the House Select Committee, and submit those as my additional written testimony.

In 2010, the Florida NAACP formally and publicly supported Amendments 5 and 6 because of the minority voting protections that those amendments would enshrine in the state constitution. We certainly did not support an interpretation of the amendments that would undermine the electoral successes achieved by black voters in recent years. We have been dismayed that parties in recent litigation have adopted such an interpretation, and have vigorously argued that Congressional District 5 still serves as a much needed remedy in North Central Florida—a remedy that offers black voters a fair opportunity to participate in the political process.

We understand the ruling of Judge Lewis, and what you all are tasked with doing during this special session. We are here to convey our demand that the district remain oriented in a north-south direction, and that it continue to offer to black voters in the existing district the opportunities they have enjoyed since 1992. Judge Lewis did not rule that Congressional District 5 was unconstitutional because it went north-south—that much is clear. The legislature did the right thing in 2012 when it maintained the district's general orientation that way.

I am a resident of Leon County. I know what taking Congressional District 5 out to the west, as some people have urged, would mean. A Congressional District 5 that goes from Jacksonville to Tallahassee cannot be a replacement for a Congressional District 5 that runs from Jacksonville to Orlando. First, a dramatic change to the district like that would leave out thousands and thousands of black voters used to being in Congressional District 5. They would no longer be able to elect the candidate of their choice. This is not an acceptable or constitutional option. Second, an east-west configuration of the district would create the illusion of a black opportunity district, but it would be just that, an illusion. There are a number of prisons in northern Florida counties, and those people cannot vote. Additionally, black voter turnout in this region of the state isn't as strong or reliable as it is down south of here. Finally, during litigation, the Florida NAACP commissioned Dr. Richard Engstrom to analyze the effect of taking district in a westward direction from Jacksonville. He found that would diminish the ability of black voters to elect their candidates of choice. As such, you simply cannot trade off these districts like some have suggested. The district must be maintained in its current configuration.

The Florida NAACP strongly urges the legislature to maintain the current configuration of District 5 to the extent possible. The counties in the current district have benefitted greatly from being in the district, and voters there would be irreparably harmed if they were excluded from

the district when the legislature redraws it. When the redistricting amendments were adopted in 2010, we celebrated the fact that Florida was going to be a leader in the country by offering state constitutional protections to minority voters. The action that this body is about to take needs to adopt that spirit, and remember that black voters are not just numbers on a map. The NAACP and its members have fought long and hard to ensure that the electoral gains we have made are not lost, and we ask you to join in that fight with us.

Thank you for your time.

# CourtSmart Tag Report

**Room:** KN 412  
**Caption:** Reapportionment Committee

**Case:**  
**Judge:**

**Type:**

**Started:** 8/8/2014 10:18:10 AM

**Ends:** 8/8/2014 11:26:56 AM

**Length:** 01:08:47

10:18:11 AM Call to Order  
10:18:49 AM Vice Chair Smith recognizes Senator Galvano to explain the bill 2-A  
10:19:38 AM Take up amendment barcode# 726240  
10:20:00 AM Senator Galvano for explanation  
10:28:27 AM Explanation of the impacted districts and maps  
10:28:52 AM Any questions on the amendment?  
10:29:00 AM Without objection the amendment is adopted  
10:29:09 AM Questions?  
10:29:12 AM Senator Gibson  
10:30:04 AM Senator Galvano for response  
10:30:25 AM John Guthrie for response  
10:31:38 AM Follow-up question  
10:32:51 AM Senator Galvano for further explanation  
10:33:18 AM Senator Montford for question  
10:33:59 AM Senator Galvano for response  
10:34:57 AM Senator Lee for question  
10:36:15 AM Senator Galvano for explanation of the map drawing process  
10:39:15 AM Public Testimony  
10:39:24 AM Beverlye C. Neal  
10:48:34 AM Mr. Whitfield Jenkins, NAACP  
10:53:53 AM Senator Bradley for a question  
10:55:16 AM Further questions?  
10:55:23 AM Senator Smith for a question  
10:56:20 AM Senator Lee for comments / question  
10:56:32 AM Senator Montford for question  
10:57:50 AM Senator Galvano for clarification  
10:59:08 AM Chair Smith for debate?  
10:59:18 AM Senator Gibson in debate  
11:02:26 AM Senator Montford for comment  
11:03:14 AM Senator Simmons for comments  
11:13:34 AM Senator Lee for comments  
11:16:05 AM Senator Bradley for comments  
11:16:42 AM Senator Galvano for comments  
11:19:36 AM Senator Galvano to close on the amendment  
11:24:32 AM Call the roll on the bill  
11:24:49 AM Call the roll on the bill  
11:24:51 AM Reported Favorably  
11:25:05 AM Leader Smith moves we rise